






# CLAIM OF BENEFICIAL USE MAP FOR GROUND WATER RIGHTS IN THE NAME OF WILLIAM V. HILL

Application # G-13657  
Permit # G-12619


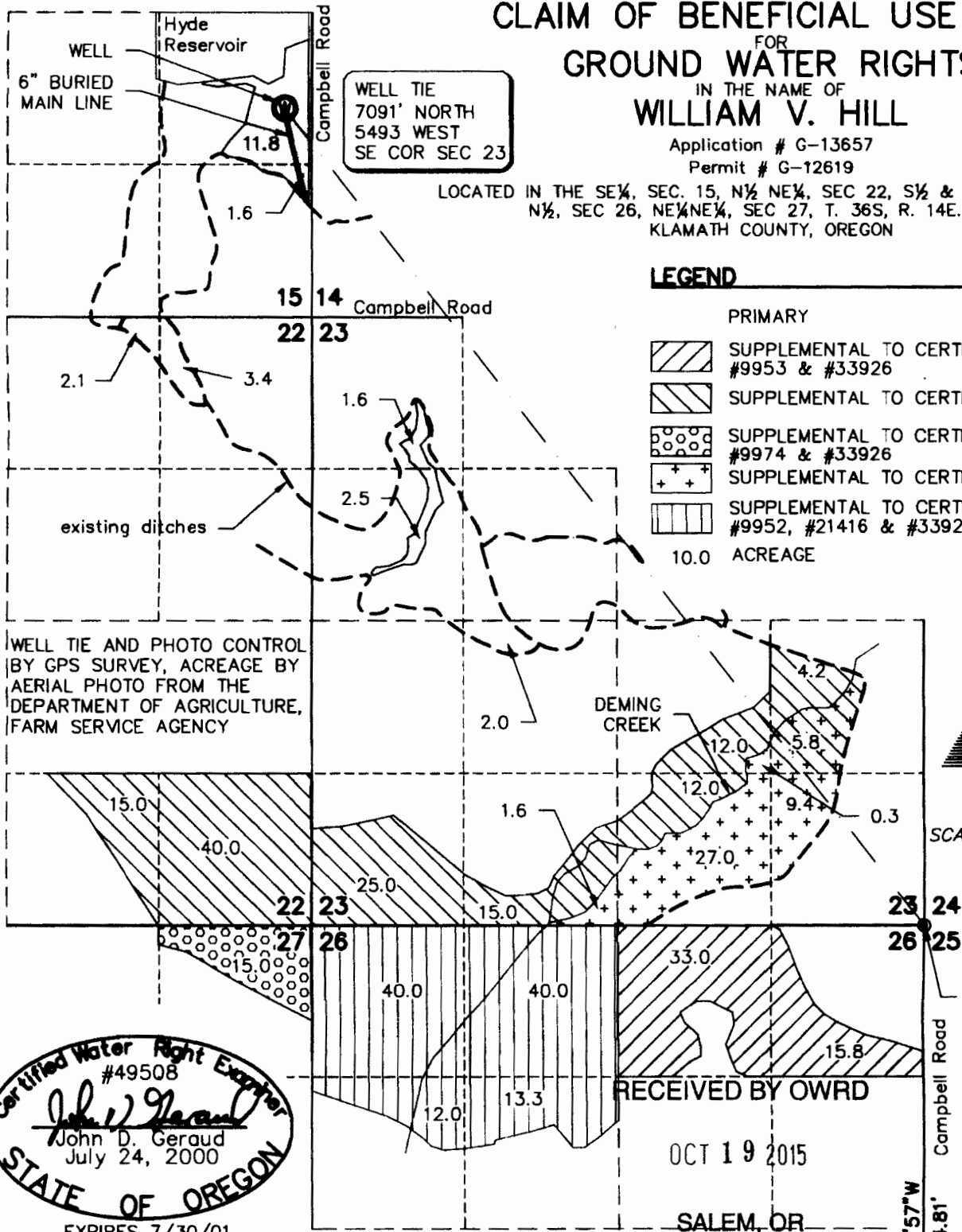
LOCATED IN THE SE¼, SEC. 15, N½ NE¼, SEC 22, S½ & NW¼. SEC 23,  
N½, SEC 26, NE¼NE¼, SEC 27, T. 36S, R. 14E., W.M.  
KLAMATH COUNTY, OREGON

## LEGEND

### PRIMARY

-  SUPPLEMENTAL TO CERTIFICATE #9953 & #33926
-  SUPPLEMENTAL TO CERTIFICATE #9964
-  SUPPLEMENTAL TO CERTIFICATE #9974 & #33926
-  SUPPLEMENTAL TO CERTIFICATE #31365
-  SUPPLEMENTAL TO CERTIFICATE #9952, #21416 & #33926

10.0 ACREAGE



SCALE: 1" = 1320

FOUND MONUMENT PER CS 2431

RECEIVED BY OWRD

OCT 19 2015

SALEM, OR

FOUND MONUMENT PER CS 2162

S00°23'57"W  
5354.81'

RECEIVED

SEP 28 2000

WATER RESOURCES  
SALEM, OREGON

Certified Water Right Examiner  
#49508  
*John D. Geraud*  
John D. Geraud  
July 24, 2000  
STATE OF OREGON  
EXPIRES 7/30/01

**ADKINS**  
CONSULTING ENGINEERS, INC.

THIS MAP IS FOR THE PURPOSE OF IDENTIFYING THE LOCATION OF THE WATER RIGHT ONLY AND HAS NO INTENT TO PROVIDE DIMENSIONS OR LOCATION OF PROPERTY LINES.

1 12189

Engineers ▲ Planners ▲ Surveyors

# CLAIM OF BENEFICIAL USE MAP

## FOR GROUND WATER RIGHTS

IN THE NAME OF  
**WILLIAM V. HILL**






Application # G-13657

Permit # G-12619

LOCATED IN THE SE¼, SEC. 15, N½ NE¼, SEC. 22, S½ & NW¼. SEC. 23,  
N½. SEC. 26, NE¼NE¼, SEC. 27, T. 36S, R. 14E., W.M.  
KLAMATH COUNTY, OREGON


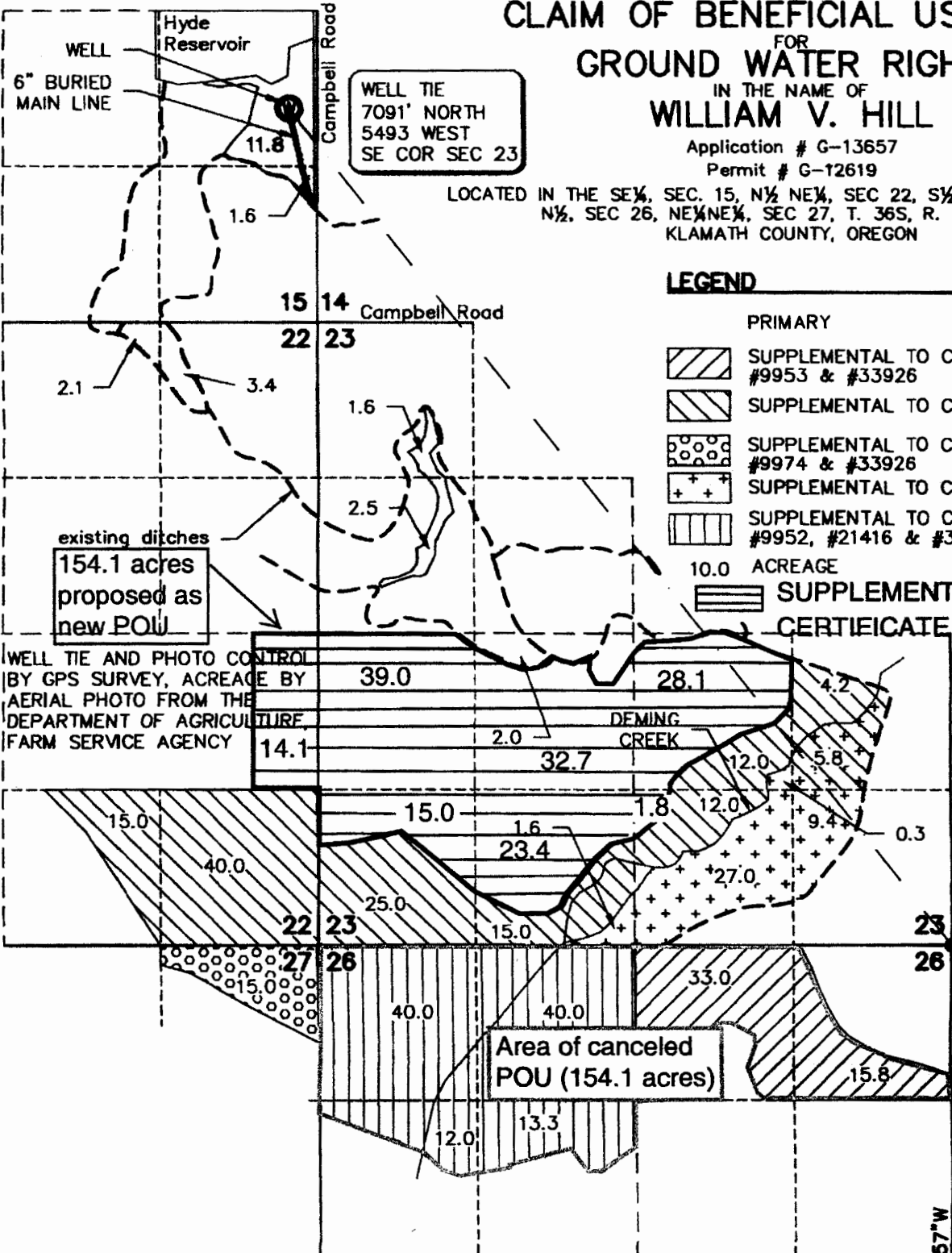
### LEGEND

#### PRIMARY

-  SUPPLEMENTAL TO CERTIFICATE #9953 & #33926
-  SUPPLEMENTAL TO CERTIFICATE #9964
-  SUPPLEMENTAL TO CERTIFICATE #9974 & #33926
-  SUPPLEMENTAL TO CERTIFICATE #31365
-  SUPPLEMENTAL TO CERTIFICATE #9952, #21416 & #33926

10.0 ACREAGE

 SUPPLEMENTAL TO  
CERTIFICATE #9966



Revised Permit  
Application Map  
September 8, 2015

THIS MAP IS FOR THE PURPOSE OF  
IDENTIFYING THE LOCATION OF THE  
WATER RIGHT ONLY AND HAS NO  
INTENT TO PROVIDE DIMENSIONS OR  
LOCATION OF PROPERTY LINES.

FOUND MONUMENT  
PER CS 2162  
RECEIVED BY OWRD

OCT 19 2015

SALEM, OR

1 12100