

This map is not intended to provide legal dimensions or locations of property ownership lines.




T14S R4W, W.M.

RECEIVED BY OWRD

OCT 26 2015

Transfer T-

In the name of
**Muddy Creeks
Irrigation District**
Certificate # 75255

- From: 
- To: 
- Remaining: 

Prepared by
Walter L. Trimmer
CWRE #332
Trimmer Engineering Inc.
3924 NW Walnut Place
Corvallis, OR 97330
541-754-2819

Scale 1" = 1320'
September 28, 2015
Layout: Zehr
File: Muddy_Crks.dwg
Based on USGS Halsey Quad
DWG 1 of 1



Expires 6/30/2016

