

DESCHUTES COUNTY SEC.03 T15S R13E

RECEIVED BY OWRD

SCALE - 1" = 400'

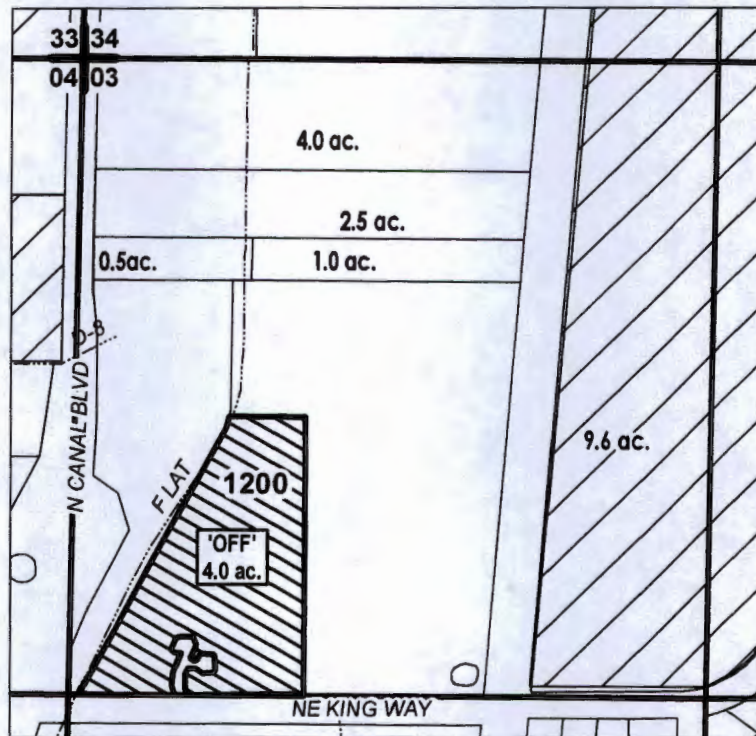
NOV 30 2015



SALEM, OR

NW 1/4 OF THE NW 1/4

DISTRICT INTERNAL
NOTICE #: T-2015-010



"OFF" MAP

	EXISTING WATER RIGHTS
	OFF LANDS
	PARCELS W/ WATER RIGHTS



APPLICATION FOR WATER RIGHTS TRANSFER

NAME: TE AMO DESPACIO LLC

TAXLOT #: 1200

4.0 ACRES

Date: 5/18/2015

1 12210

FILE: I\TRANSFER\WRTRANS15\T-2015-010\151303_NWNW

DESCHUTES COUNTY SEC.03 T15S R13E

RECEIVED BY OWRD

SCALE - 1" = 400'

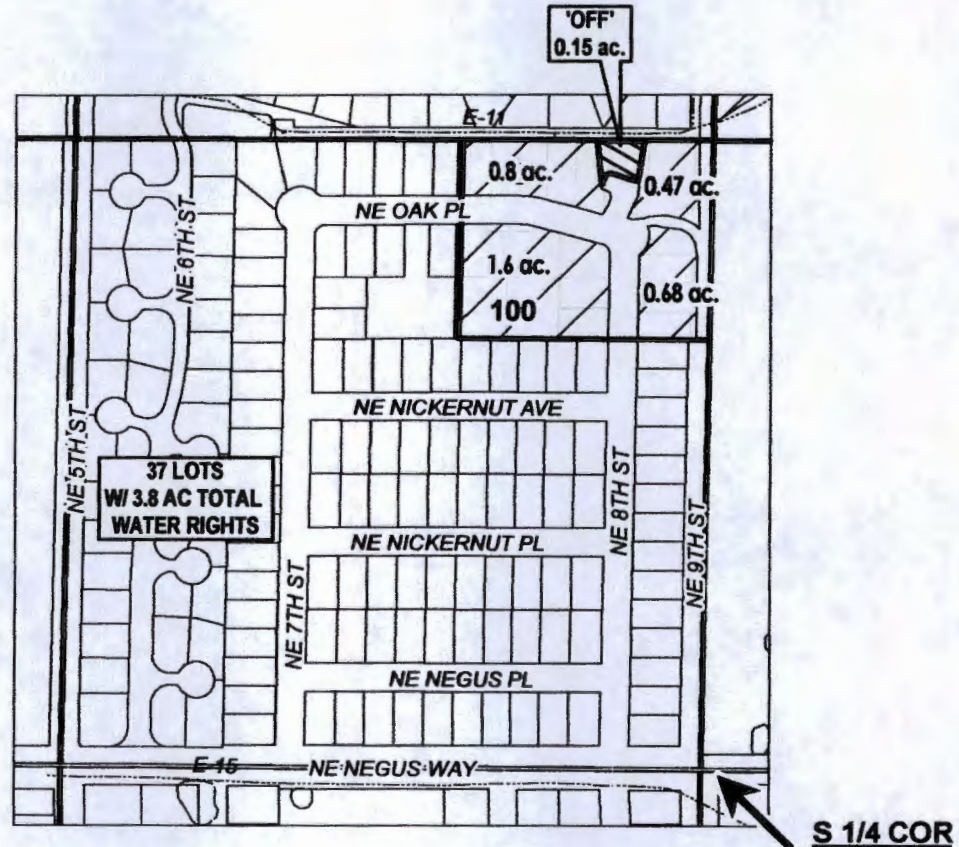
NOV 30 2015



SALEM, OR

SE 1/4 OF THE SW 1/4

DISTRICT INTERNAL
NOTICE #: T-2015-012



"OFF" MAP

	EXISTING WATER RIGHTS
	OFF LANDS
	PARCELS W/ WATER RIGHTS

CENTRAL OREGON



IRRIGATION DISTRICT

APPLICATION FOR WATER RIGHTS TRANSFER

COID / RILEY FAMILY TRUST

TAXLOT #: 100 T 122 0.15 ACRES

Date: 7/8/2015

FILE: I:\TRANSFER\WR\TRANS15T-2015-012\151303_SESW_012

DESCHUTES COUNTY SEC.08 T15S R13E

RECEIVED BY OWRD

NOV 30 2015

SALEM, OR

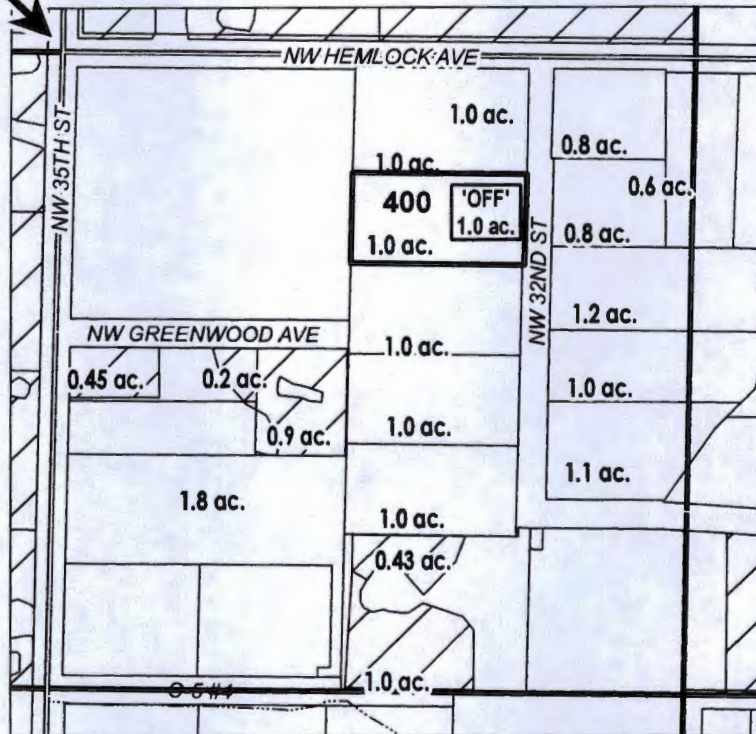
SCALE - 1" = 400'



NW 1/4 OF THE SW 1/4

DISTRICT INTERNAL
NOTICE #: T-2015-009

W 1/4 COR



	EXISTING WATER RIGHTS
	'OFF' LAND PARCELS
	PARCELS W/ WATER RIGHTS

"OFF" MAP



APPLICATION FOR WATER RIGHTS TRANSFER

NAME: COID QUITCLAIM / MICHAEL P. THILLE

TAXLOT #: 400 1 12210 1.0 ACRES

Date: 4/23/2015

FILE: I:\TRANSFER\WRTRANS15\T-2015-009\1511308_NWSW

DESCHUTES COUNTY SEC.08 T15S R13E

RECEIVED BY OWRD

SCALE - 1" = 400'

NOV 30 2015

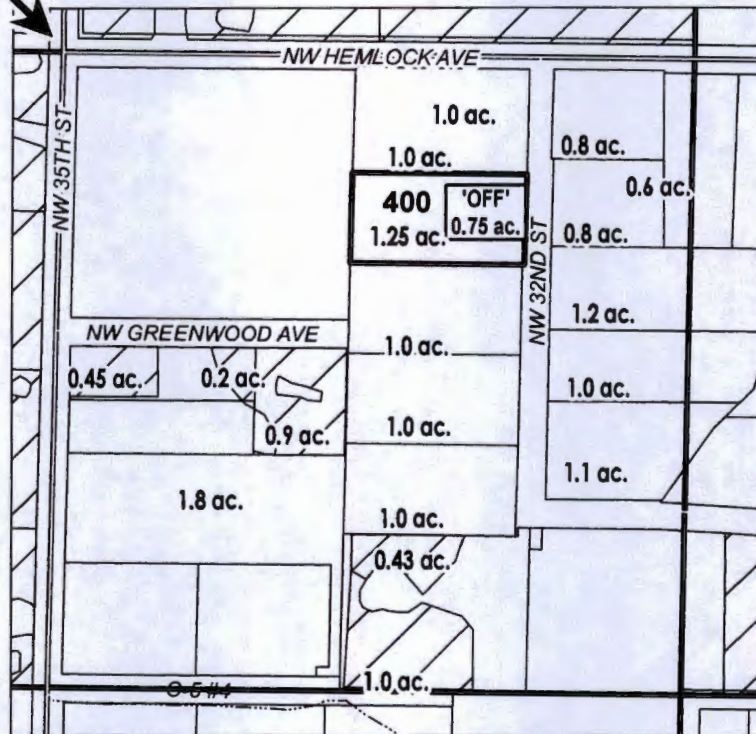



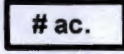
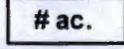
SALEM, OR

NW 1/4 OF THE SW 1/4

DISTRICT INTERNAL
NOTICE #: T-2015-011

W 1/4 COR



	EXISTING WATER RIGHTS
	'OFF' LAND PARCELS
	PARCELS W/ WATER RIGHTS

"OFF" MAP



APPLICATION FOR WATER RIGHTS TRANSFER

NAME: COID QUITCLAIM / REBECCA L. SEIM

TAXLOT #: 400 1 12213 0.75 ACRES

Date: 6/2/2015

FILE: I:\TRANSFER\WRTRANS15\1511308_NWSW_011

DESCHUTES COUNTY SEC.08 T15S R13E

RECEIVED BY OWRD

SCALE - 1" = 400'

NOV 30 2015

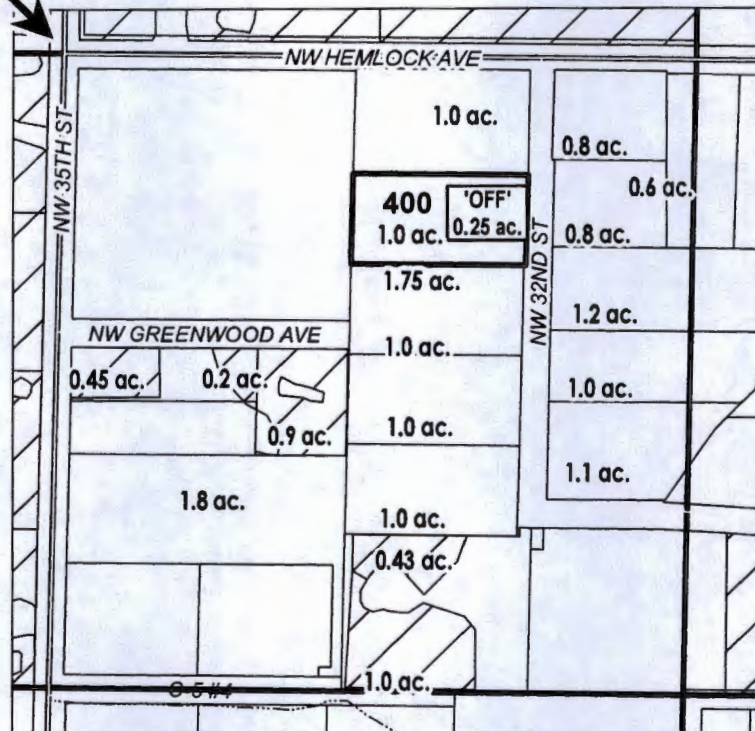


SALEM, OR

NW 1/4 OF THE SW 1/4

DISTRICT INTERNAL
NOTICE #: T-2015-012

W 1/4 COR



	EXISTING WATER RIGHTS
	'OFF' LAND PARCELS
	PARCELS W/ WATER RIGHTS

"OFF" MAP

APPLICATION FOR WATER RIGHTS TRANSFER

NAME: COID QUITCLAIM / RILEY FAMILY TRUST

TAXLOT #: 400 1 122 0 0.25 ACRES



Date: 7/6/2015

FILE: I:\TRANSFER\WRTRANS15\T-2015-012\151308_NWSW_012

DESCHUTES COUNTY SEC.19 T17S R13E

RECEIVED BY OWRD

SCALE - 1" = 400'

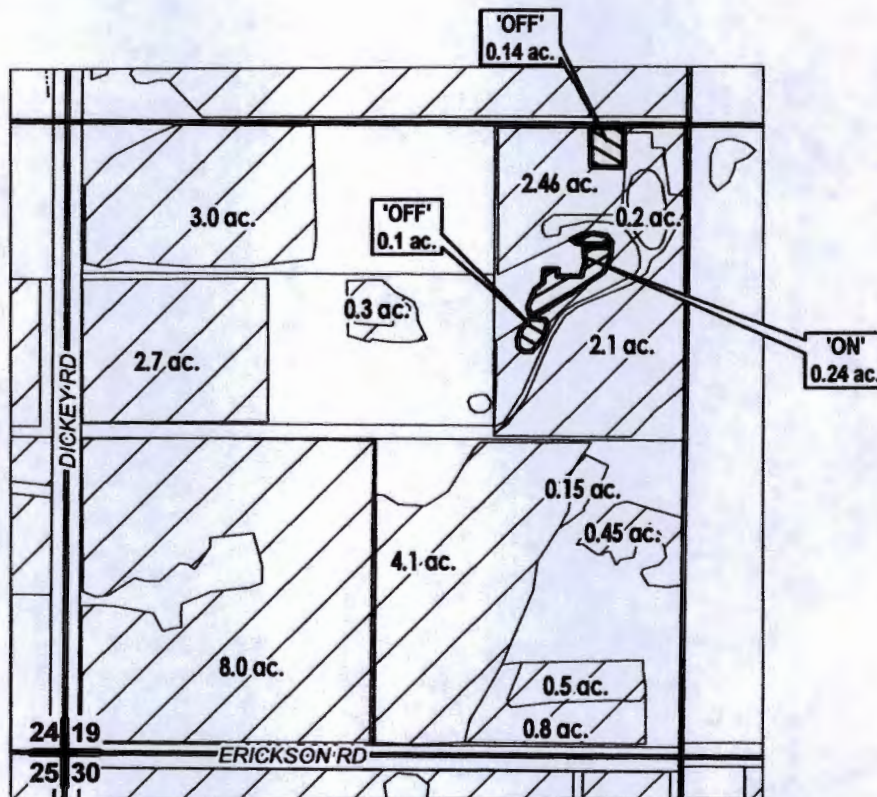
NOV 30 2015



SALEM, OR

SW 1/4 OF THE SW 1/4

DISTRICT INTERNAL
NOTICE #: T-2015-013



	EXISTING WATER RIGHTS
	OFF LANDS
	ON LANDS

"OFF / ON" MAP

APPLICATION FOR WATER RIGHTS TRANSFER

NAME: FRED & CHERYL L. TRACHSEL

TAXLOT #: 1500 1 122 0 0.24 ACRES

CENTRAL OREGON



IRRIGATION DISTRICT

Date: 8/6/2015

FILE: I:\TRANSFER\WR\TRANS15\171319_SWSW

DESCHUTES COUNTY SEC.05 T18S R13E

RECEIVED BY OWRD

SCALE - 1" = 400'

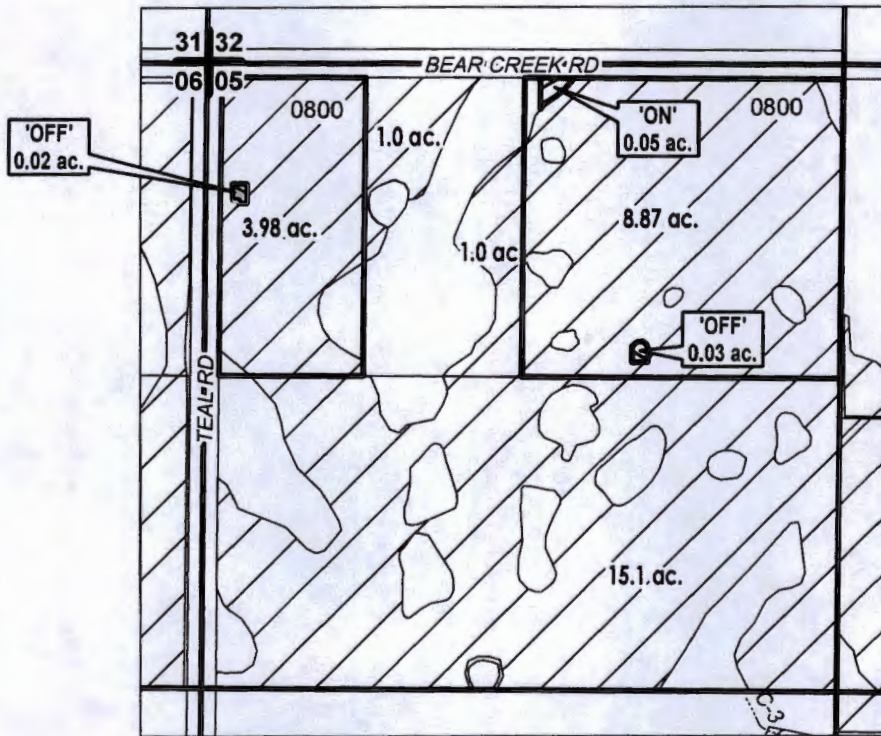
NOV 30 2015



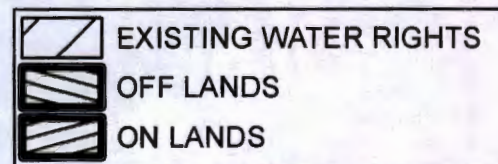
SALEM, OR

NW 1/4 OF THE NW 1/4

DISTRICT INTERNAL
NOTICE #: T-2015-015



"OFF / ON" MAP



CENTRAL OREGON



IRRIGATION DISTRICT

APPLICATION FOR WATER RIGHTS TRANSFER

NAME: MARK DAVIDSON

TAXLOT #: 800 1220 0.05 ACRES

Date: 11/5/2015

FILE: I:\TRANSFER\WRTRANS15\181305_NWNW

DESCHUTES COUNTY SEC.12 T18S R13E

RECEIVED BY OWRD

NOV 30 2015

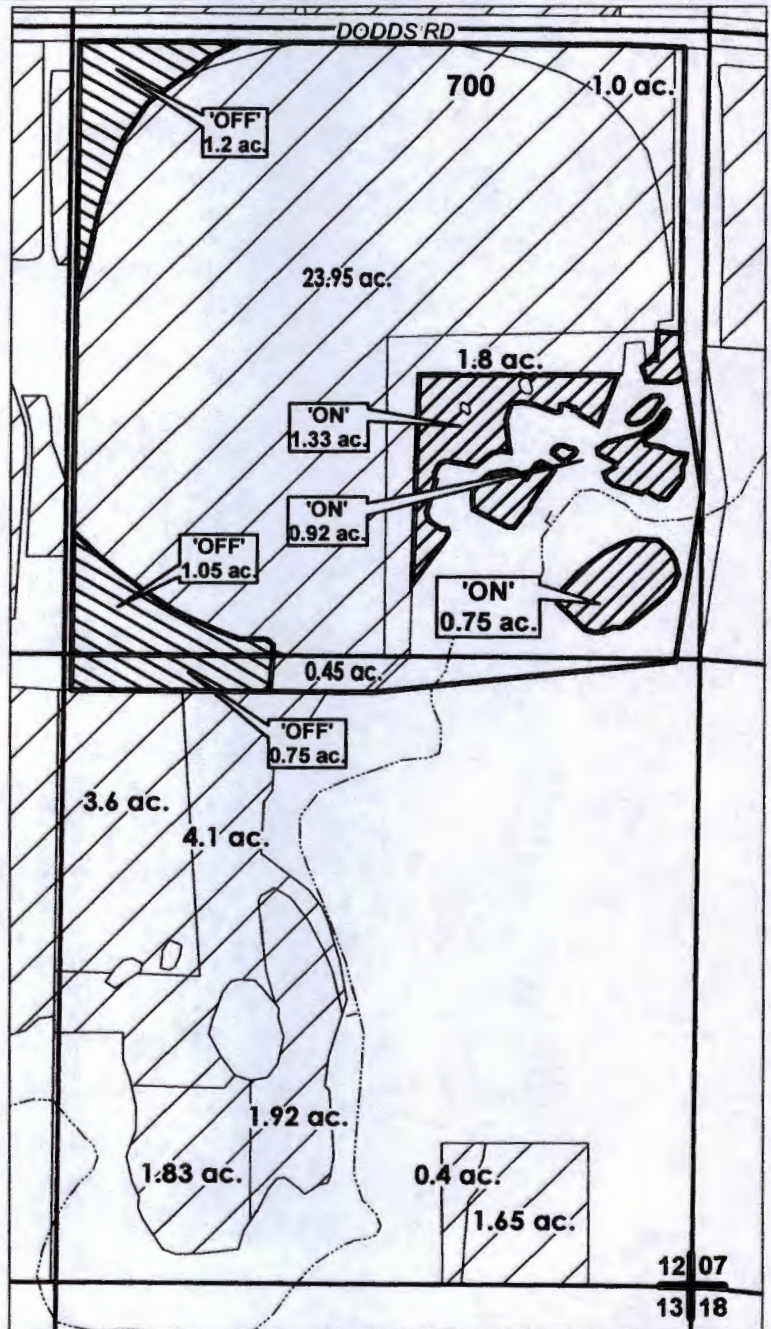
SCALE - 1" = 400'

SALEM, OR

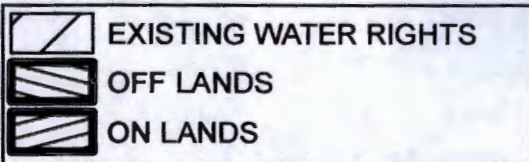


NE 1/4 OF THE SE 1/4; SE 1/4 OF THE SE 1/4

DISTRICT INTERNAL
NOTICE #: T-2015-008



"OFF / ON" MAP



APPLICATION FOR WATER RIGHTS TRANSFER

DAVID & SHERI GALLUCCI / DAVID & SHERI GALLUCCI

TAXLOT #: 700 T 12210 3.0 ACRES

DATE: 4/9/2015

FILE: I:\TRANSFER\WRTRANS15\161312_ESE

DESCHUTES COUNTY SEC.32 T14S R13E

RECEIVED BY OWRD

SCALE - 1" = 400'

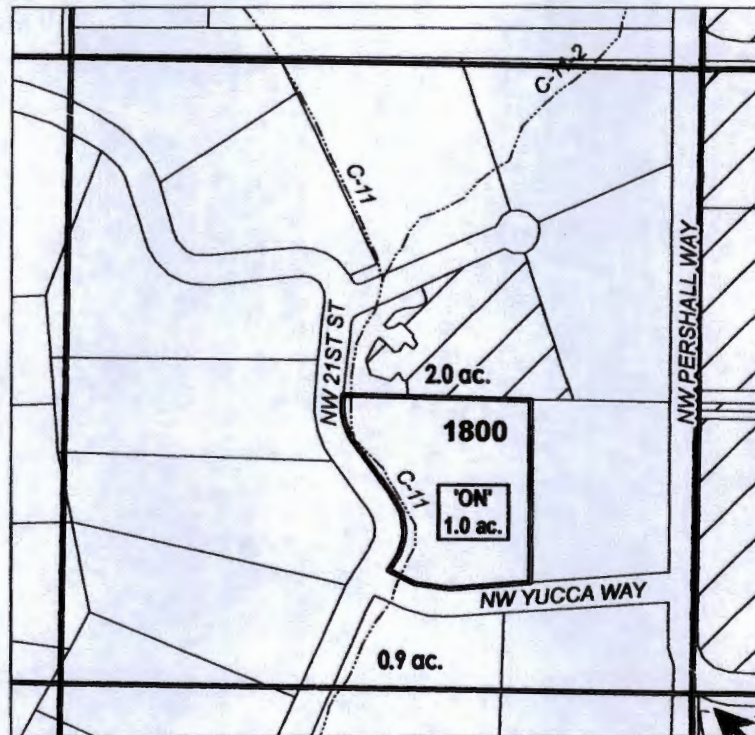
NOV 30 2015



SALEM, OR

SE 1/4 OF THE NE 1/4

DISTRICT INTERNAL
NOTICE #: T-2015-009



E 1/4 COR

	EXISTING WATER RIGHTS
	'ON' LAND PARCELS
	PARCELS W/ WATER RIGHTS

"ON" MAP

APPLICATION FOR WATER RIGHTS TRANSFER

NAME: COID QUITCLAIM / MICHAEL P. THILLE

TAXLOT #: 1800, 12210 1.0 ACRES

CENTRAL OREGON



IRRIGATION DISTRICT

Date: 4/23/2015

FILE: I:\TRANSFER\WR\TRANS15\T-2015-009\141332_SENE

DESCHUTES COUNTY SEC.25 T15S R12E

RECEIVED BY OWRD

SCALE - 1" = 400'

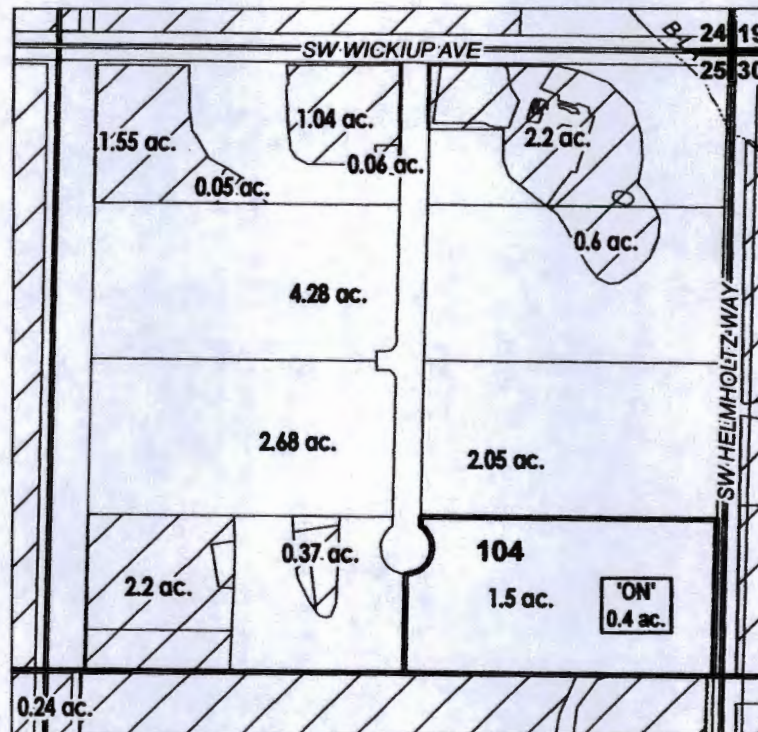
NOV 30 2015



SALEM, OR

NE 1/4 OF THE NE 1/4

DISTRICT INTERNAL
NOTICE #: T-2015-012



	EXISTING WATER RIGHTS
	ON LAND PARCELS

"ON" MAP

APPLICATION FOR WATER RIGHTS TRANSFER

COID / RILEY FAMILY TRUST

TAXLOT #: 104 1 122 0 0.4 ACRES



Date: 7/6/2015

FILE: I:\TRANSFER\WRTRANS15\T-2015-012\151225_NENE

DESCHUTES COUNTY SEC.08 T15S R13E

RECEIVED BY OWRD

SCALE - 1" = 400'

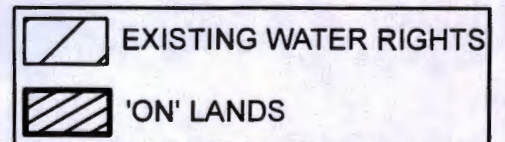
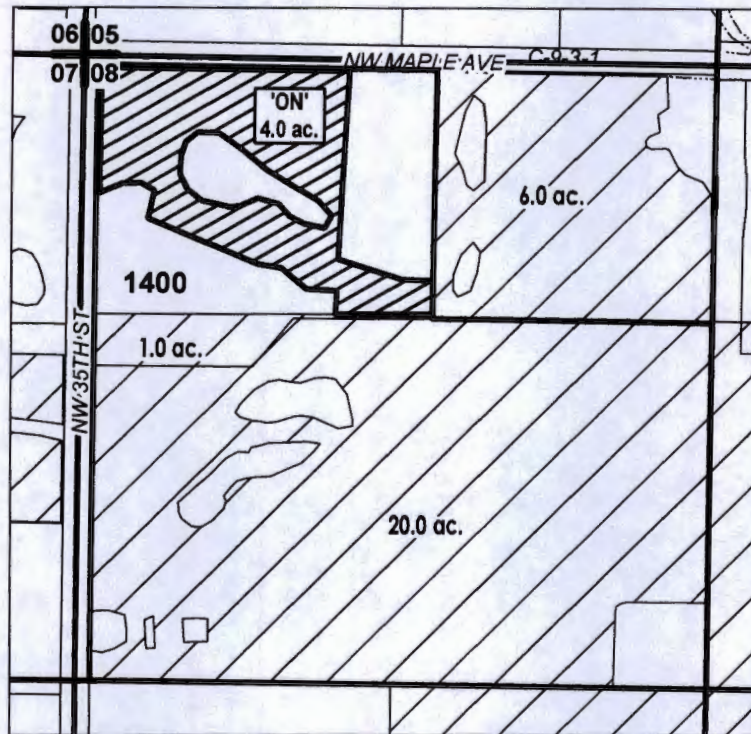
NOV 30 2015



SALEM, OR

NW 1/4 OF THE NW 1/4

DISTRICT INTERNAL
NOTICE #: T-2015-010



"ON" MAP

CENTRAL OREGON



IRRIGATION DISTRICT

APPLICATION FOR WATER RIGHTS TRANSFER

NAME: TE AMO DESPACIO LLC

TAXLOT #: 1400 T 122 4.0 ACRES

Date: 5/18/2015

FILE: I:\TRANSFER\WRTRANS15\T-2015-010\151308_NWNW

DESCHUTES COUNTY SEC.15 T17S R12E

RECEIVED BY OWRD

NOV 30 2015

SALEM, OR

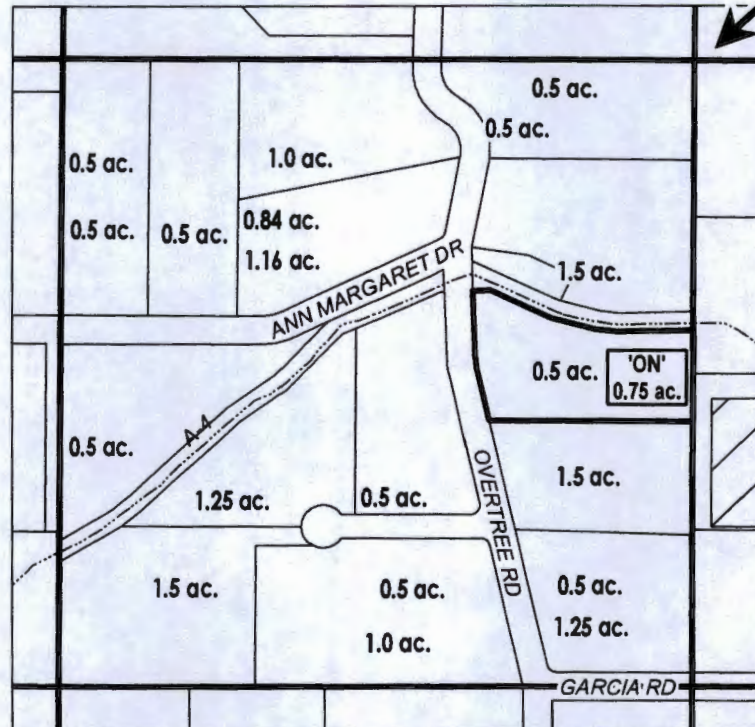
SCALE - 1" = 400'



NE 1/4 OF THE SE 1/4

DISTRICT INTERNAL
NOTICE #: T-2015-011

E 1/4 COR



# ac.	'ON' LAND PARCELS
# ac.	PARCELS W/ WATER RIGHTS

"ON" MAP

CENTRAL OREGON



IRRIGATION DISTRICT

APPLICATION FOR WATER RIGHTS TRANSFER

COID / REBECCA L. SEIM

TAXLOT #: 400

0.75 ACRES

T 122 0

Date: 6/2/2015

FILE: I:\TRANSFER\WR\TRANS15\T-2015-0XX\1X1XXX_XXXX

DESCHUTES COUNTY SEC.19 T17S R13E

RECEIVED BY OWRD

SCALE - 1" = 400'

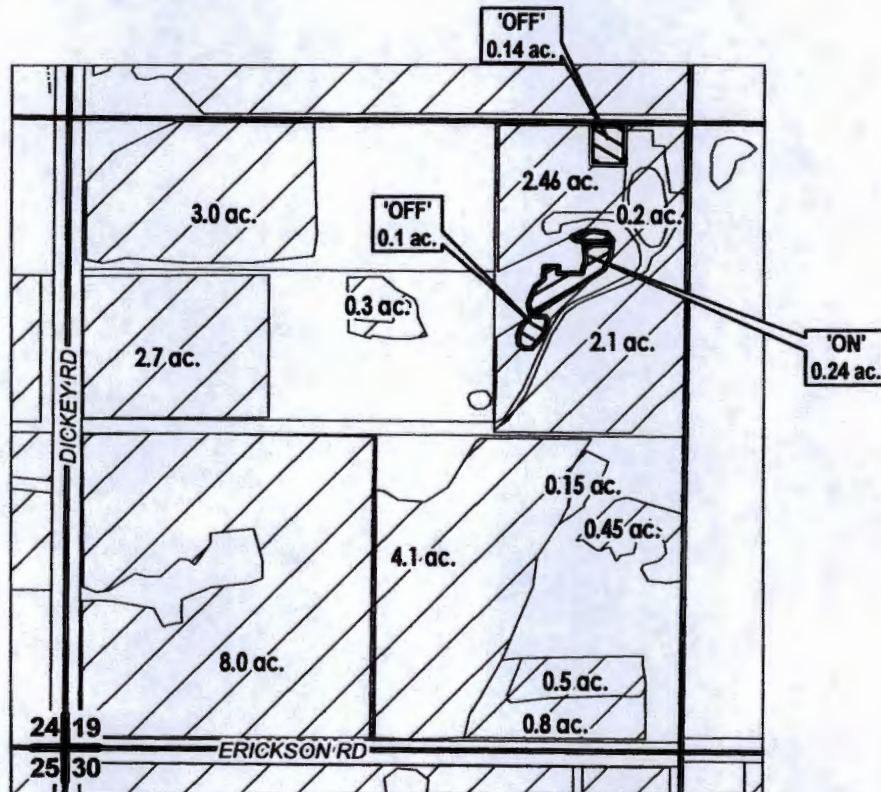
NOV 30 2015



SALEM, OR

SW 1/4 OF THE SW 1/4

DISTRICT INTERNAL
NOTICE #: T-2015-013



	EXISTING WATER RIGHTS
	OFF LANDS
	ON LANDS

"OFF / ON" MAP



APPLICATION FOR WATER RIGHTS TRANSFER

NAME: FRED & CHERYL L. TRACHSEL

TAXLOT #: 1500

0.24 ACRES 1 12210

Date: 8/6/2015

FILE: I:\TRANSFER\WRTRANS15171319_SWSW

DESCHUTES COUNTY SEC.05 T18S R13E

RECEIVED BY OWRD

SCALE - 1" = 400'

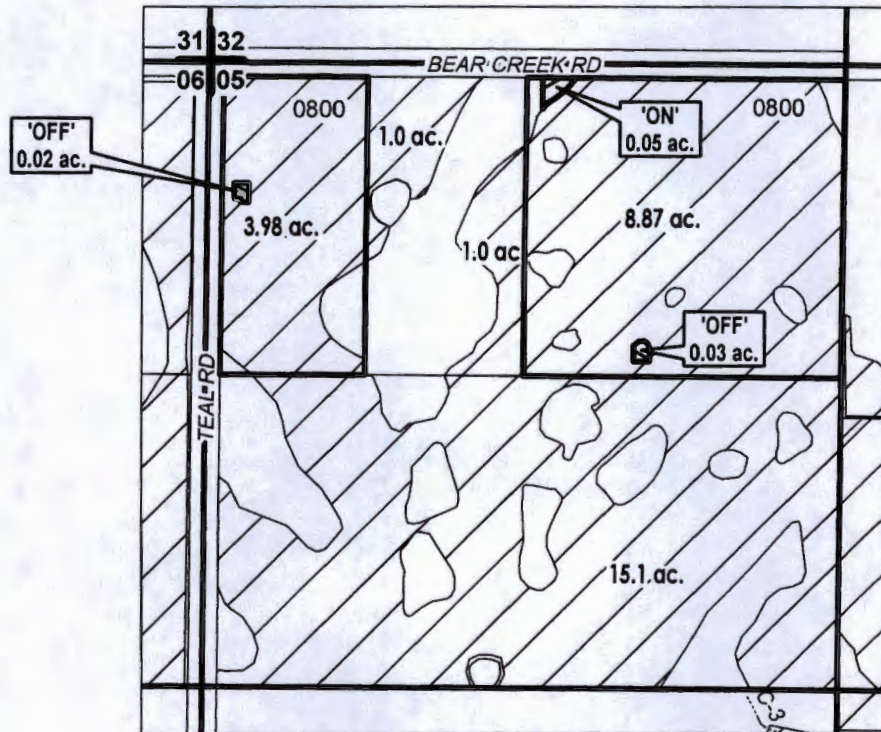
NOV 30 2015

SALEM, OR



NW 1/4 OF THE NW 1/4

DISTRICT INTERNAL
NOTICE #: T-2015-015



"OFF / ON" MAP

	EXISTING WATER RIGHTS
	OFF LANDS
	ON LANDS

CENTRAL OREGON



IRRIGATION DISTRICT

APPLICATION FOR WATER RIGHTS TRANSFER

NAME: MARK DAVIDSON

TAXLOT #: 800

0.05 ACRES

T 12210

Date: 11/5/2015

FILE: I:\TRANSFER\WRTRANS15\181305_NWNW

DESCHUTES COUNTY SEC.12 T18S R13E

RECEIVED BY OWRD

NOV 30 2015

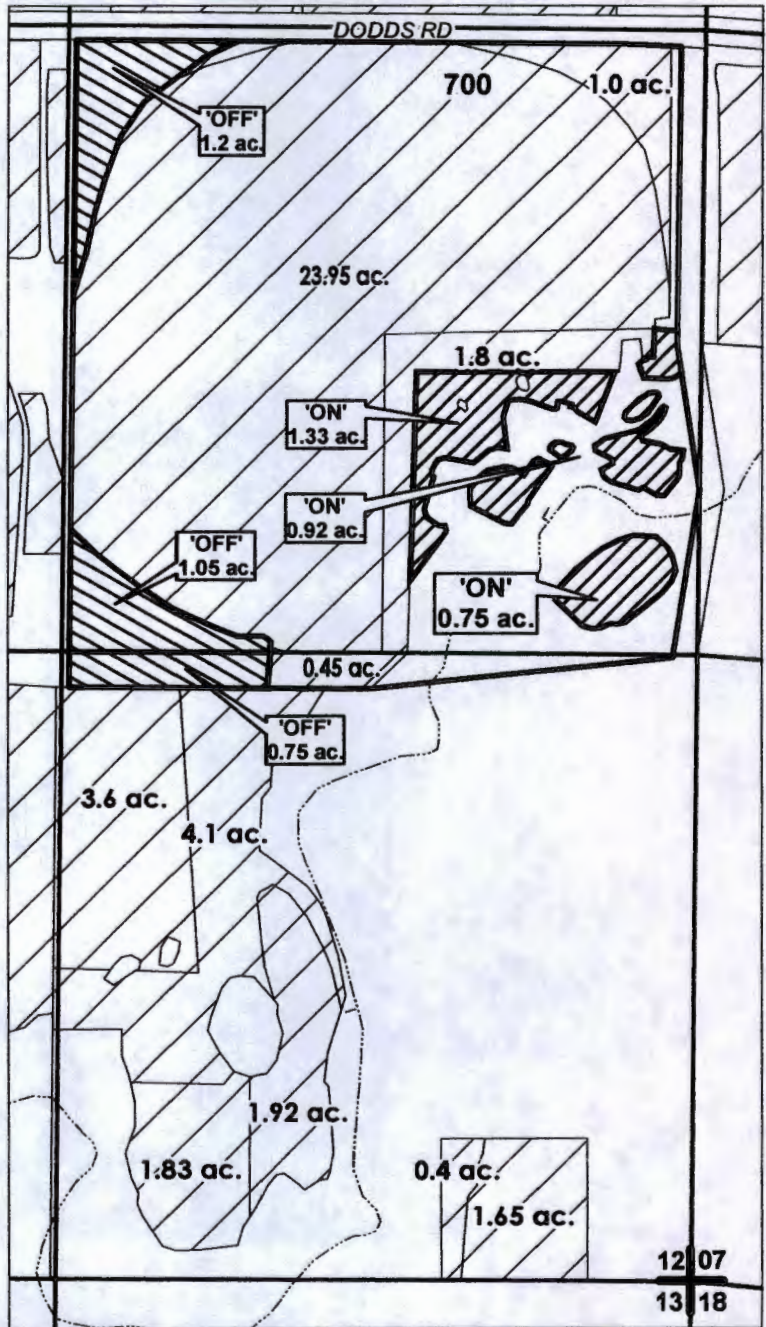
SALEM, OR

SCALE - 1" = 400'






NE 1/4 OF THE SE 1/4; SE 1/4 OF THE SE 1/4

DISTRICT INTERNAL
NOTICE #: T-2015-008



"OFF / ON" MAP

-  EXISTING WATER RIGHTS
-  OFF LANDS
-  ON LANDS



APPLICATION FOR WATER RIGHTS TRANSFER
DAVID & SHERI GALLUCCI / DAVID & SHERI GALLUCCI

TAXLOT #: 700

3.0 ACRES T 122 0

DATE: 4/9/2015

FILE: I:\TRANSFER\WRTRANS15181312_ESE