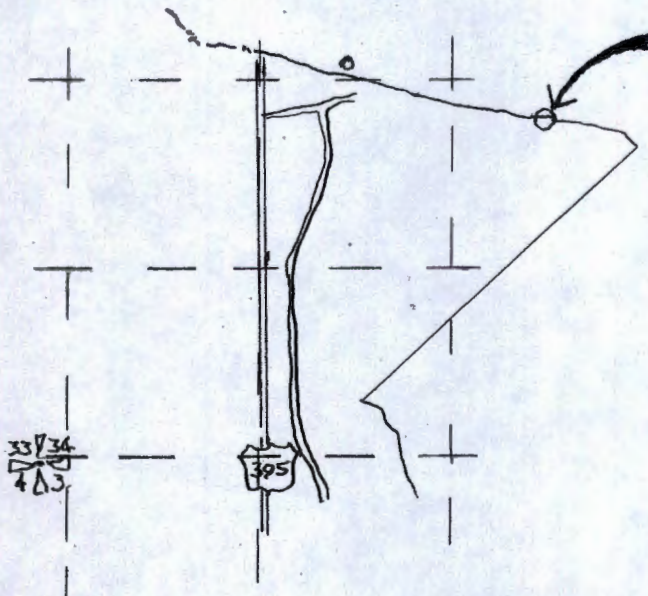



T3N, R30E WM  
 P.O.D. FURNISH DITCH LOCATED  
 380' NORTH AND 650' EAST FROM  
 THE SOUTHWEST CORNER OF  
 SECTION 31



T2N, R32E WM  
 P.O.D. MCKAY RESERVOIR  
 LOCATED 2231' NORTH AND 3227' EAST  
 FROM THE SOUTHWEST CORNER OF  
 SECTION 34

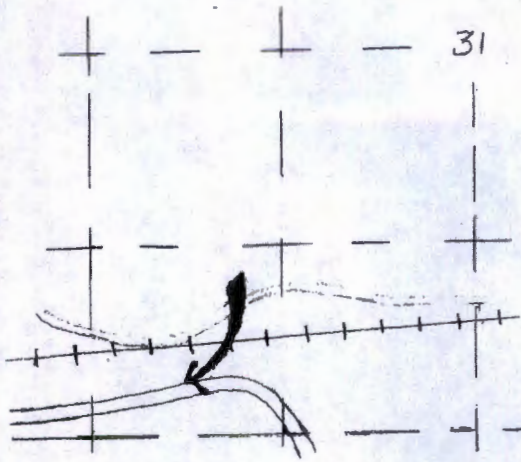
RECEIVED BY OWRD

DEC 17 2015

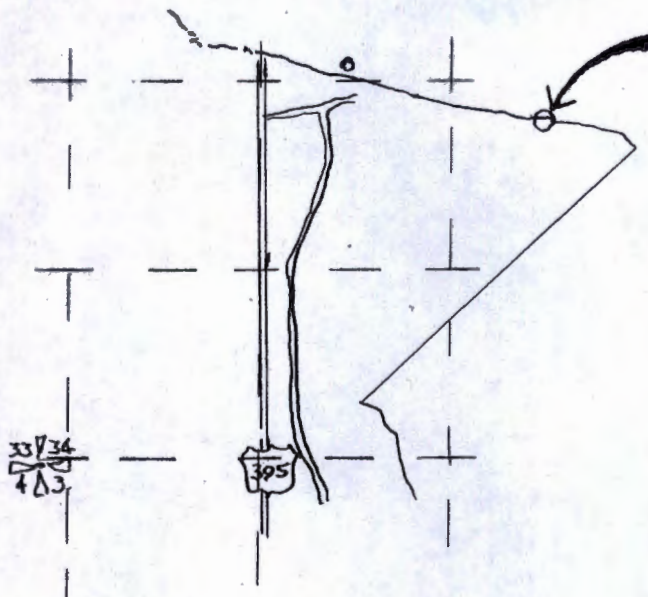

SALEM, OR

T 12213

*Rayl 2015*



T3N, R30E WM  
 P.O.D. FURNISH DITCH LOCATED  
 380' NORTH AND 650' EAST FROM  
 THE SOUTHWEST CORNER OF  
 SECTION 31



T2N, R32E WM  
 P.O.D. MCKAY RESERVOIR  
 LOCATED 2231' NORTH AND 3227' EAST  
 FROM THE SOUTHWEST CORNER OF  
 SECTION 34

RECEIVED BY OWRD

DEC 17 2015

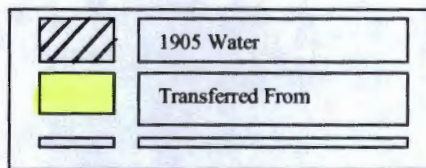
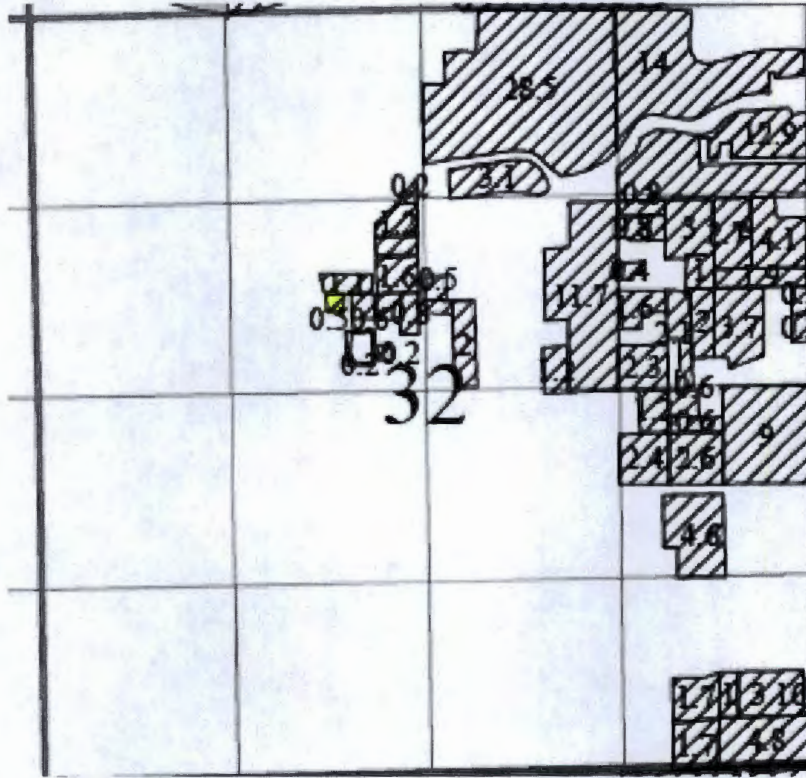
SALEM, OR

T 12213

*Ofzenberger - 2015*

# T. 4 N., R. 29 E., W.M. Section 32

## QQ SE NW 0.50 Acres



RECEIVED BY OWRD

DEC 17 2015

SALEM, OR

Scale: 1 in. = 1320

# “From” LANDS

2015\_ STANFIELD IRRIGATION DISTRICT PERMANENT TRANSFER




Otzenberger - 2015

T 12213

# T. 4 N., R. 29 E., W.M. Section 32

## QQ SE NW 0.50 Acres



	1905 Water
	Transferred TO
	

RECEIVED BY OWRD

DEC 17 2015

SALEM, OR

Scale: 1 in. = 1320

# “TO” LANDS

2015\_ STANFIELD IRRIGATION DISTRICT PERMANENT TRANSFER

Otzenberger - 2015

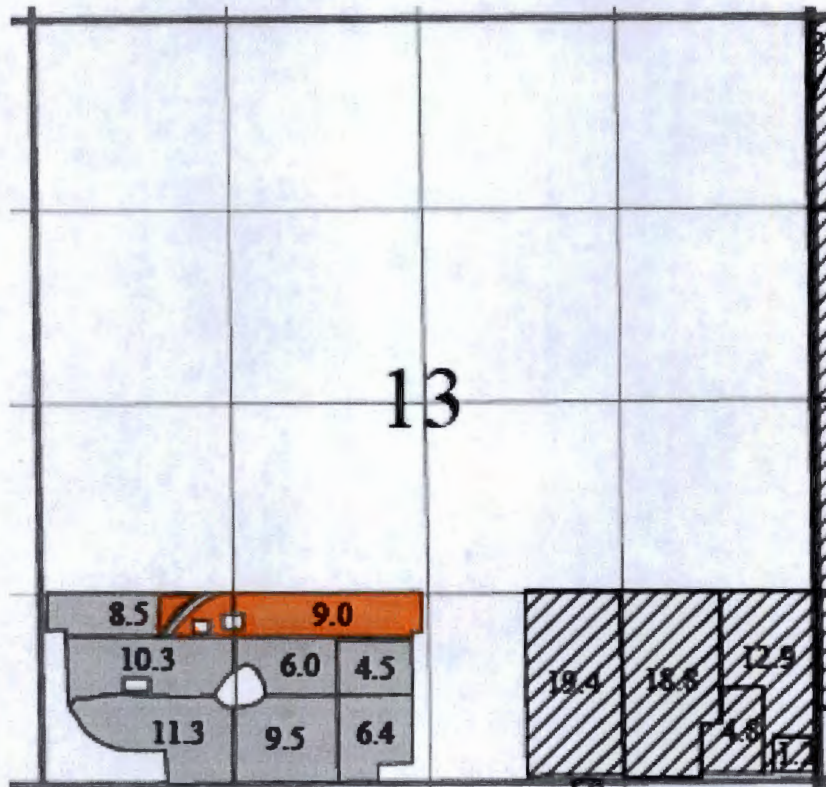
T 12213




# T. 4 N., R. 28 E., W.M., Section 13

QQ SESW 9.0 Acres Tax Lot 100

QQ SWSW 2.10 Acres Tax Lot 100

QQ SWSW 1.4 Acres Tax Lot 200



	1905 Water
	1965 Water
	Transferred From

Scale: 1 in. = 1320

## “From” LANDS

2015\_ STANFIELD IRRIGATION DISTRICT PERMANENT TRANSFER

Rayl - 2015

T 12218

RECEIVED BY OWRD

DEC 17 2015

SALEM, OR

