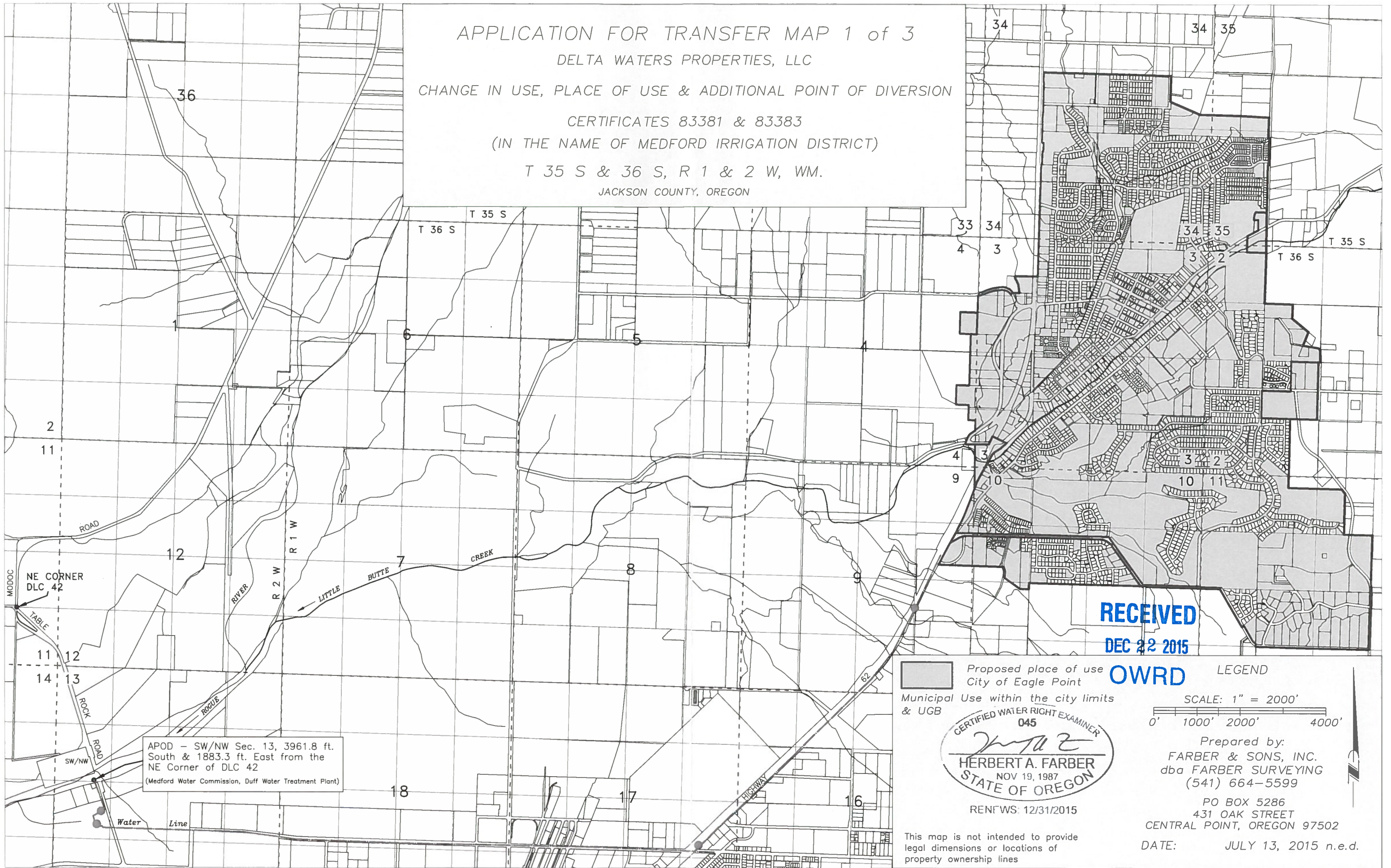


APPLICATION FOR TRANSFER MAP 1 of 3
 DELTA WATERS PROPERTIES, LLC
 CHANGE IN USE, PLACE OF USE & ADDITIONAL POINT OF DIVERSION
 CERTIFICATES 83381 & 83383
 (IN THE NAME OF MEDFORD IRRIGATION DISTRICT)
 T 35 S & 36 S, R 1 & 2 W, WM.
 JACKSON COUNTY, OREGON



APOD - SW/NW Sec. 13, 3961.8 ft.
 South & 1883.3 ft. East from the
 NE Corner of DLC 42
 (Medford Water Commission, Duff Water Treatment Plant)

RECEIVED
 DEC 22 2015

OWRD

Proposed place of use
 City of Eagle Point
 Municipal Use within the city limits
 & UGB

CERTIFIED WATER RIGHT EXAMINER
 045
Herbert A. Farber
 HERBERT A. FARBER
 NOV 19, 1987
 STATE OF OREGON

REN'WS: 12/31/2015

This map is not intended to provide
 legal dimensions or locations of
 property ownership lines

LEGEND

SCALE: 1" = 2000'
 0' 1000' 2000' 4000'

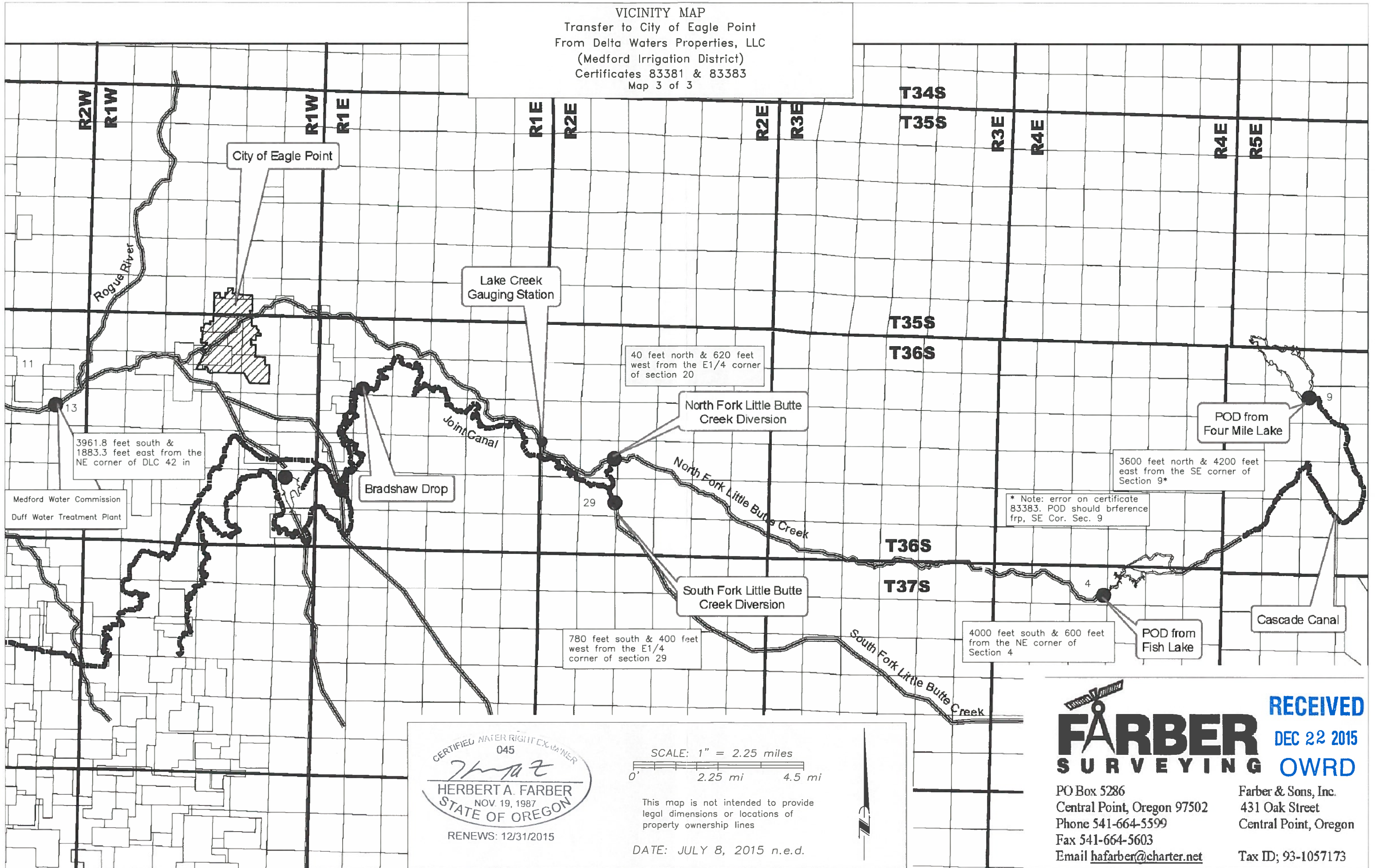
Prepared by:
 FARBER & SONS, INC.
 dba FARBER SURVEYING
 (541) 664-5599

PO BOX 5286
 431 OAK STREET
 CENTRAL POINT, OREGON 97502

DATE: JULY 13, 2015 n.e.d.

T 12221

VICINITY MAP
 Transfer to City of Eagle Point
 From Delta Waters Properties, LLC
 (Medford Irrigation District)
 Certificates 83381 & 83383
 Map 3 of 3



CERTIFIED WATER RIGHT EXAMINER
 045
Herbert A. Farber
 HERBERT A. FARBER
 NOV 19, 1987
 STATE OF OREGON
 RENEWS: 12/31/2015

SCALE: 1" = 2.25 miles
 0' 2.25 mi 4.5 mi

This map is not intended to provide legal dimensions or locations of property ownership lines

DATE: JULY 8, 2015 n.e.d.

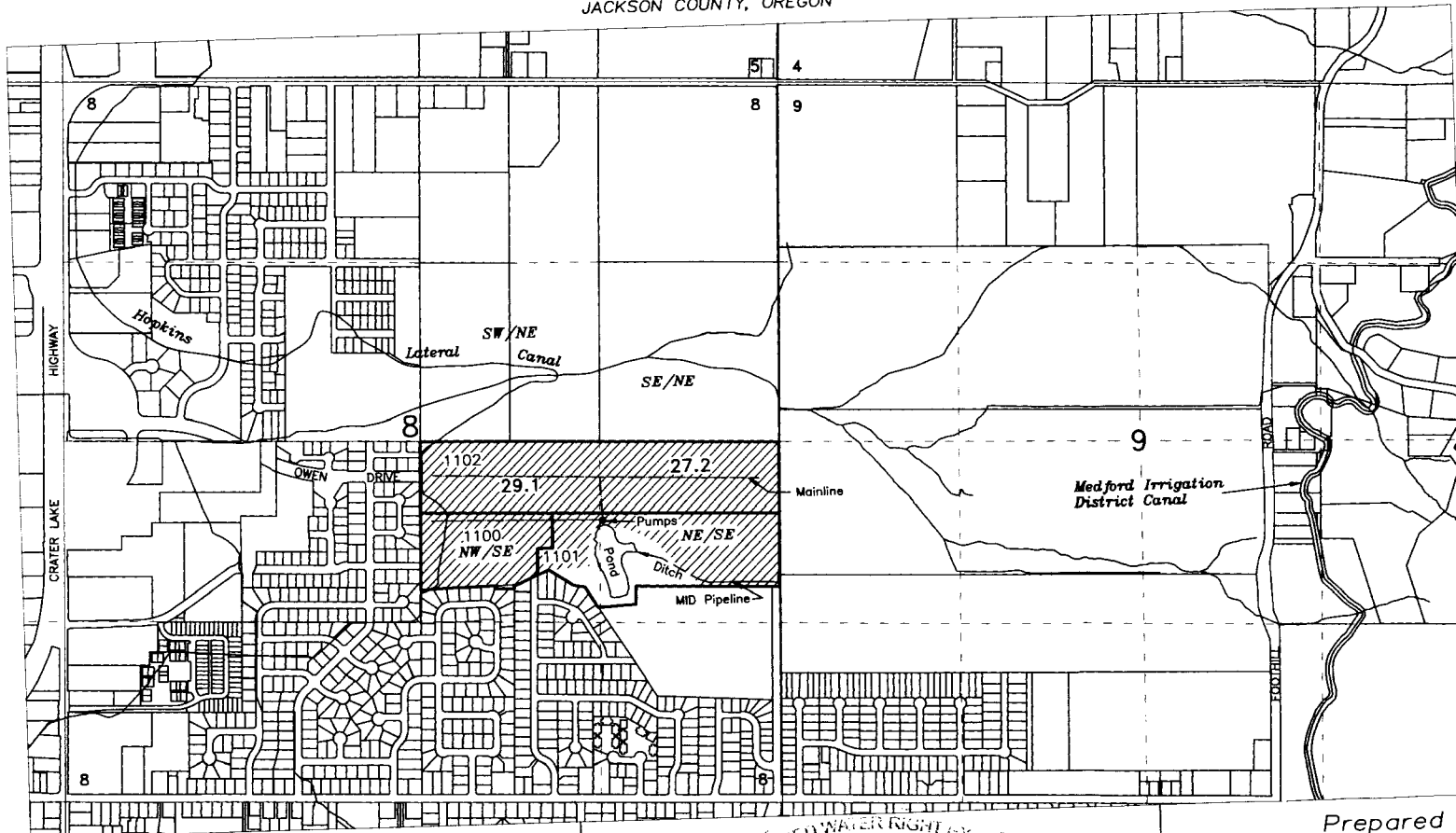
FARBER RECEIVED
 SURVEYING DEC 22 2015
 OWRD

PO Box 5286
 Central Point, Oregon 97502
 Phone 541-664-5599
 Fax 541-664-5603
 Email hafarber@charter.net

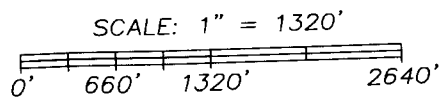
Farber & Sons, Inc.
 431 Oak Street
 Central Point, Oregon
 Tax ID: 93-1057173

APPLICATION FOR TRANSFER MAP 2 of 3
 DELTA WATERS PROPERTIES, LLC
 CHANGE IN USE, PLACE OF USE & ADDITIONAL POINT OF DIVERSION
 CERTIFICATES 83381 & 83383
 (IN THE NAME OF MEDFORD IRRIGATION DISTRICT)
 TOWNSHIP 37 S, RANGE 1 W, WM.
 JACKSON COUNTY, OREGON


RECEIVED
DEC 22 2015
OWRD



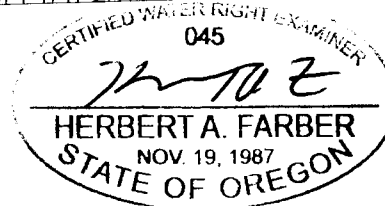
LEGEND



FROM LAND



56.3 Acres of irrigation TO T 12221
 The City of Eagle Point
 For Municipal Use within the city limits



RENEWS: 12/31/2015

This map is not intended to provide legal dimensions
 or locations of property ownership lines

Prepared by:
 FARBER & SONS, INC.
 dba FARBER SURVEYING
 (541) 664-5599
 PO BOX 5286
 431 OAK STREET
 CENTRAL POINT, OREGON 97502
 DATE: JULY 8, 2015 n.e.d.