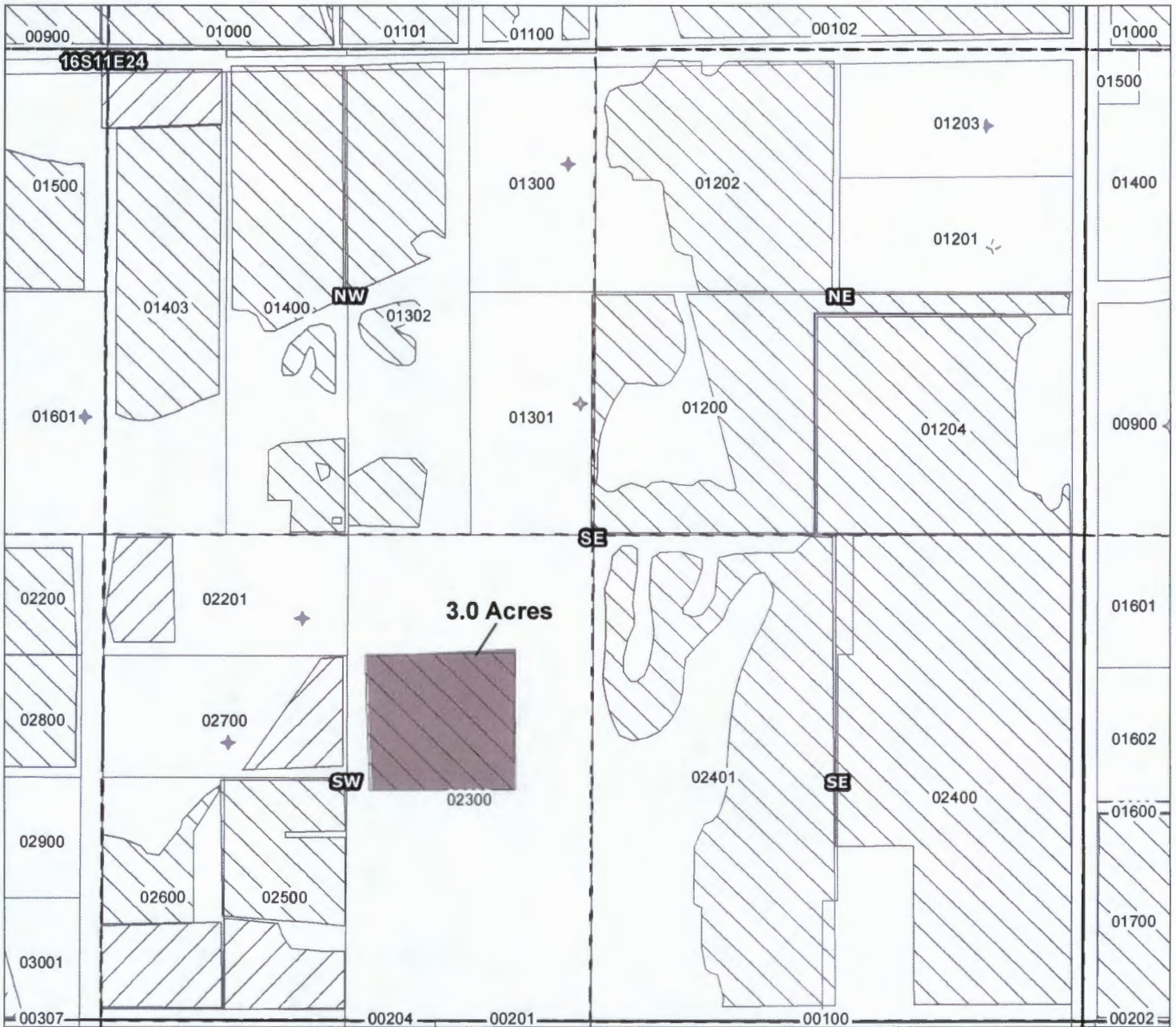
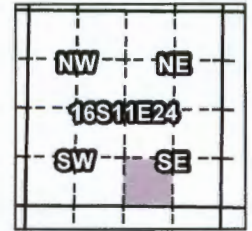


Tumalo Irrigation District

2015 District Transfer Application "Off" Map

Certificates: 74146 (IR), 74147 (IR)
 for Hagen, C. & L. *N15,001*



Taxlot 02300, 16S11E24SWSE: 2.5 ac. Off, 0.0 acres Remaining (Cert# 74146)
 Taxlot 02300, 16S11E24SWSE: 0.5 ac. Off, 0.0 acres Remaining (Cert# 74147)

- Canals
- Taxlots
- Rights to Transfer
- Cert 74146, 74147
- Cert 76106
- All Other Certs

RECEIVED BY OWRD

DEC 28 2015

SALEM, OR



T 12226

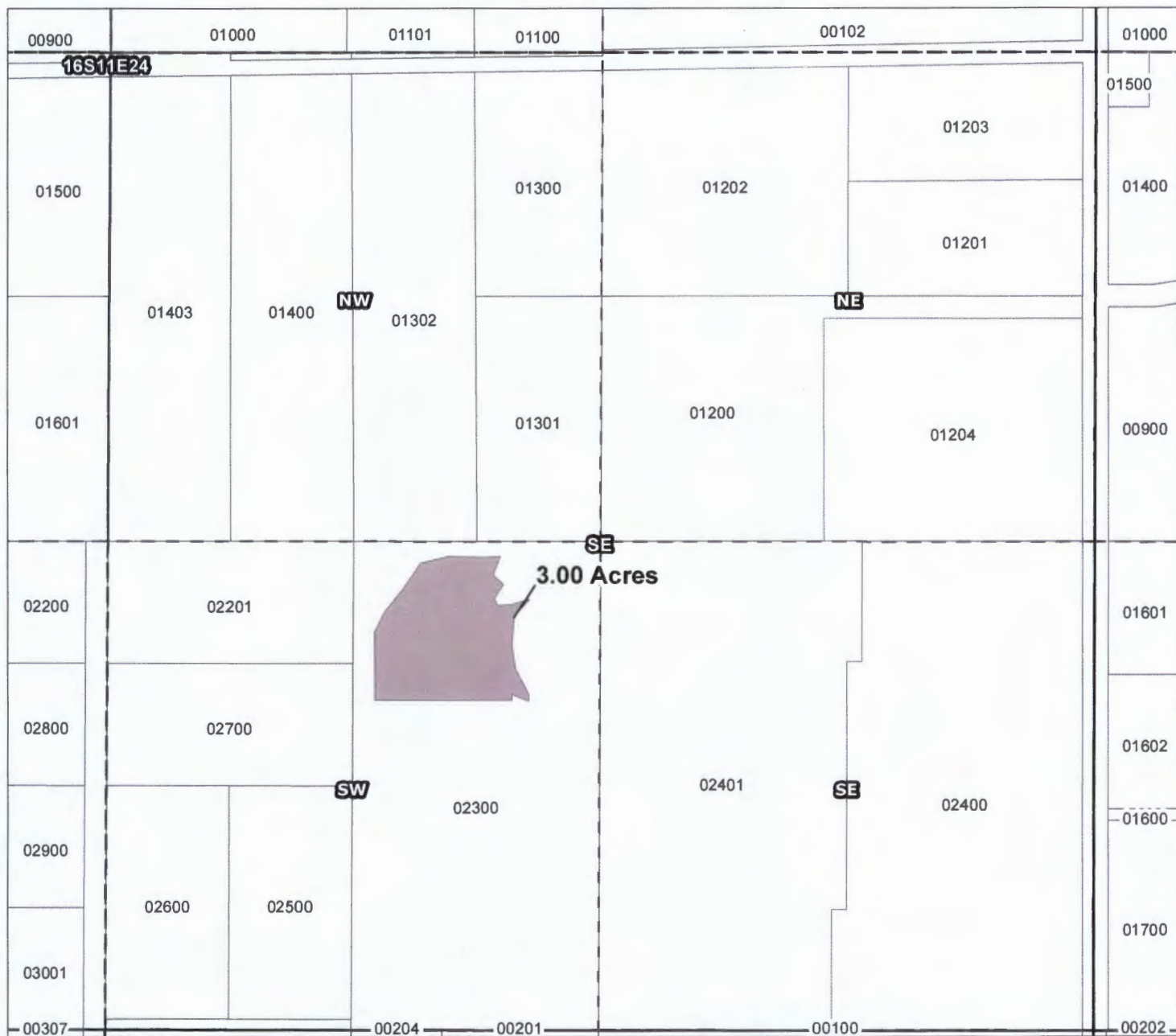
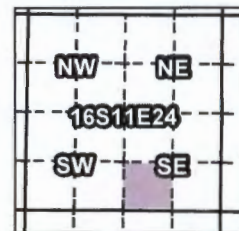
1 inch = 400 feet

Prepared by FireWhat Inc. | December 2015

Tumalo Irrigation District

2015 District Transfer Application "On" Map

Certificates: 74146 (IR), 74147 (IR) *N15.001*
 for Hagen, C. & L.









Taxlot 02300, 16S11E24SWSE: 2.5 ac. On, 3.0 acres Total (Cert# 74146)
 Taxlot 02300, 16S11E24SWSE: 0.5 ac. On, 3.0 acres Total (Cert# 74147)

RECEIVED BY OWRD

DEC 28 2015

SALEM, OR

-  Canals
-  Taxlots
-  Rights to Transfer
-  Cert 74146, 74147
-  Cert 76106
-  All Other Certs



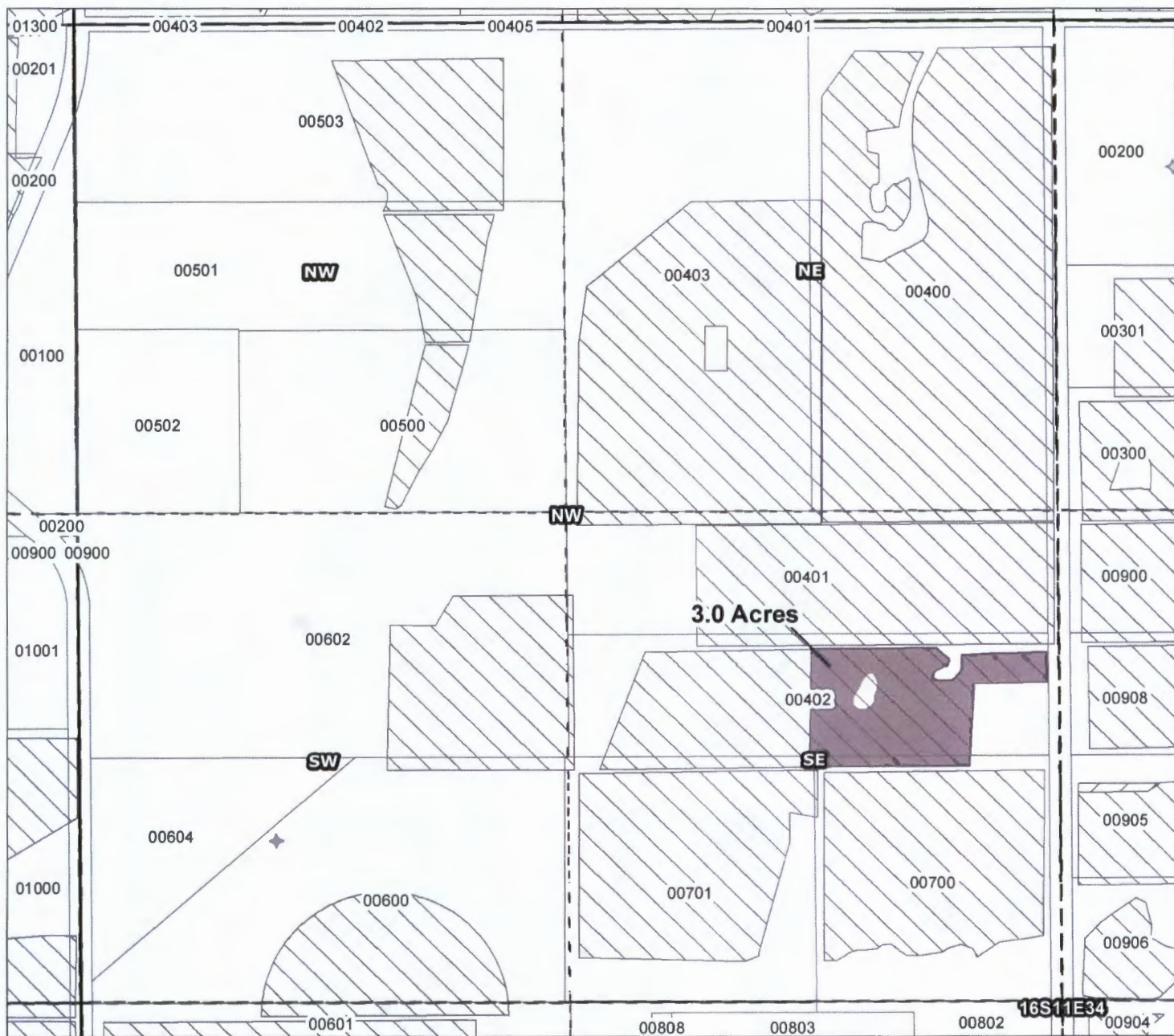
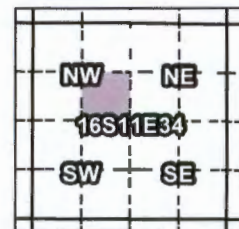
1 inch = 400 feet

T 12226

Tumalo Irrigation District 2015 District Transfer Application "Off" Map

Certificates: 74146 (IR)
for O'Connor (Wolfenson, C.)

N15.002



Taxlot 00402, 16S11E34SESW: 3.0 ac. Off, 4.0 acres Remaining (Cert# 74146)

- Canals
- Taxlots
- Rights to Transfer
- Cert 74146, 74147
- Cert 76106
- All Other Certs

RECEIVED BY OWRD

DEC 28 2015

SALEM, OR



T 12226

1 inch = 400 feet

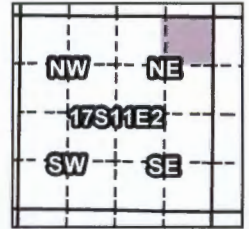
Prepared by FireWhat Inc. | December 2015

Tumalo Irrigation District

2015 District Transfer Application "On" Map

Certificates: 74146 (IR)
for Sizoo, R. & Turner, S.

N15.002









Taxlot 0106, 17S11E02NENE: 3.0 ac. On, 7.6 acres Total (Cert# 74146)

RECEIVED BY OWRD

DEC 28 2015

SALEM, OR

-  Canals
-  Taxlots
-  Rights to Transfer
-  Cert 74146, 74147
-  Cert 76106
-  All Other Certs



1 inch = 400 feet

T 12226

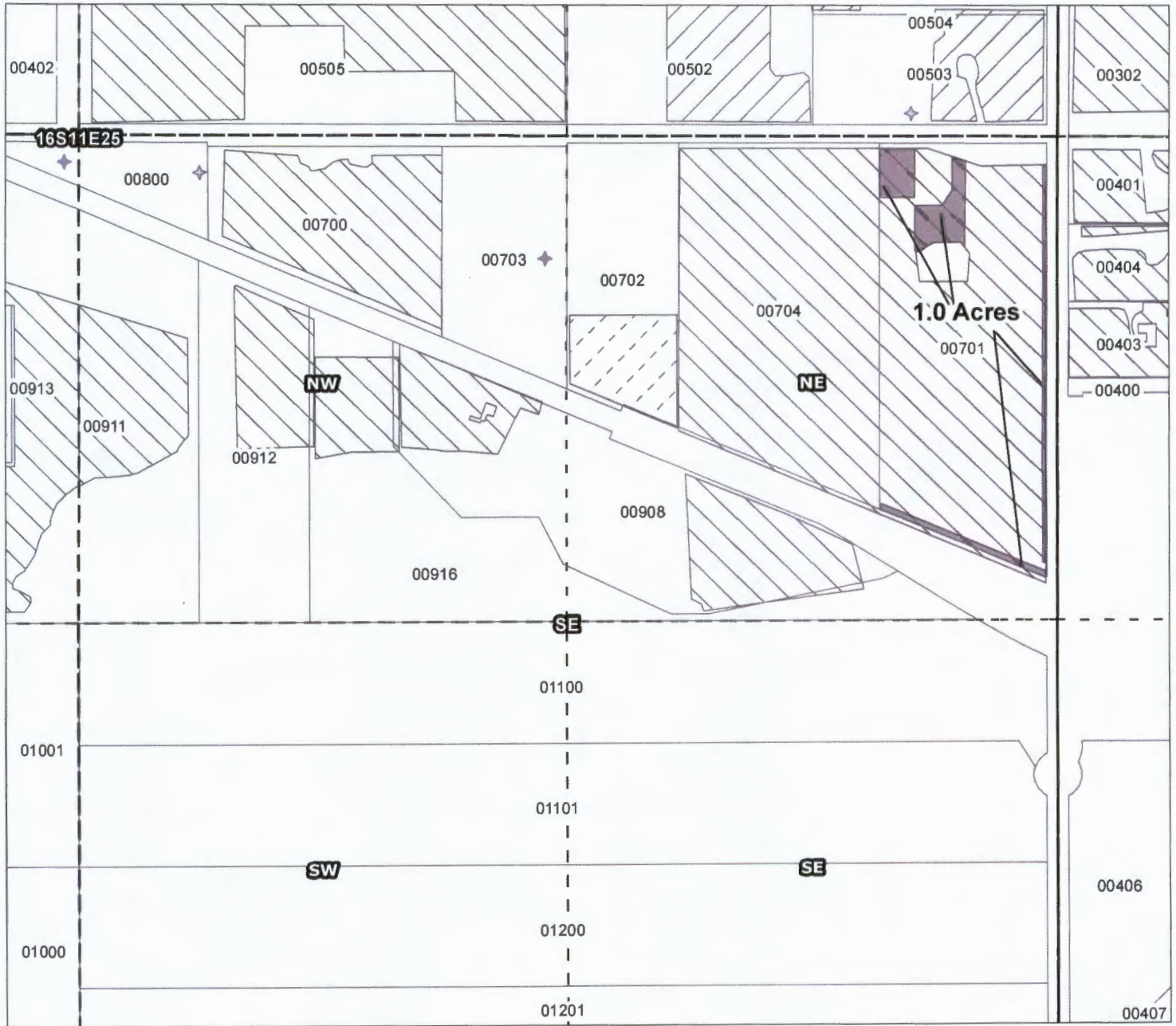

Prepared by FireWhat Inc. | December 2015

Tumalo Irrigation District

2015 District Transfer Application "Off" Map

Certificates: 74147 (IR)
for Enduring Log Finishes

N15.003



Taxlot 00701, 16S11E25NESE: 1.0 ac. Off, 9.8 acres Remaining (Cert# 74147)

RECEIVED BY OWRD

DEC 28 2015

SALEM, OR

- Canals
- Taxlots
- Rights to Transfer
- Cert 74146, 74147
- Cert 76106
- All Other Certs



1 inch = 400 feet

T 12226

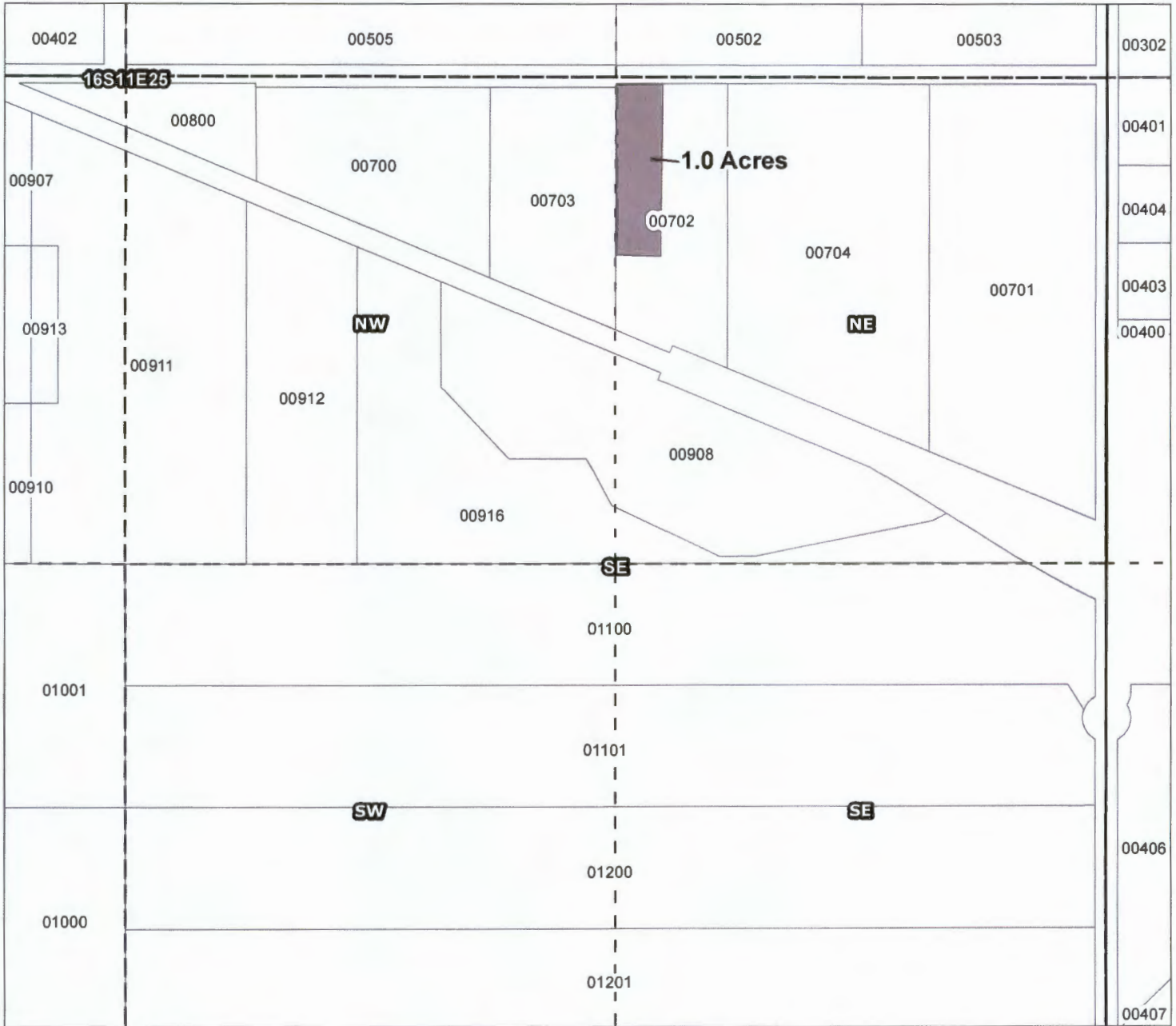
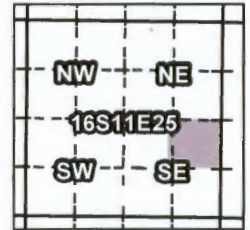
Prepared by FireWhat Inc. | December 2015

Tumalo Irrigation District

2015 District Transfer Application "On" Map

Certificates: 74147 (IR)
for Madison Gisler, Reece

N15.003



Taxlot 0702, 16S11E25NESE: 1.0 ac. On, 3.2 acres Total (Cert# 74147)

RECEIVED BY OWRD

DEC 28 2015

SALEM, OR

- Canals
- Taxlots
- Rights to Transfer
- Cert 74146, 74147
- Cert 76106
- All Other Certs



1 inch = 400 feet

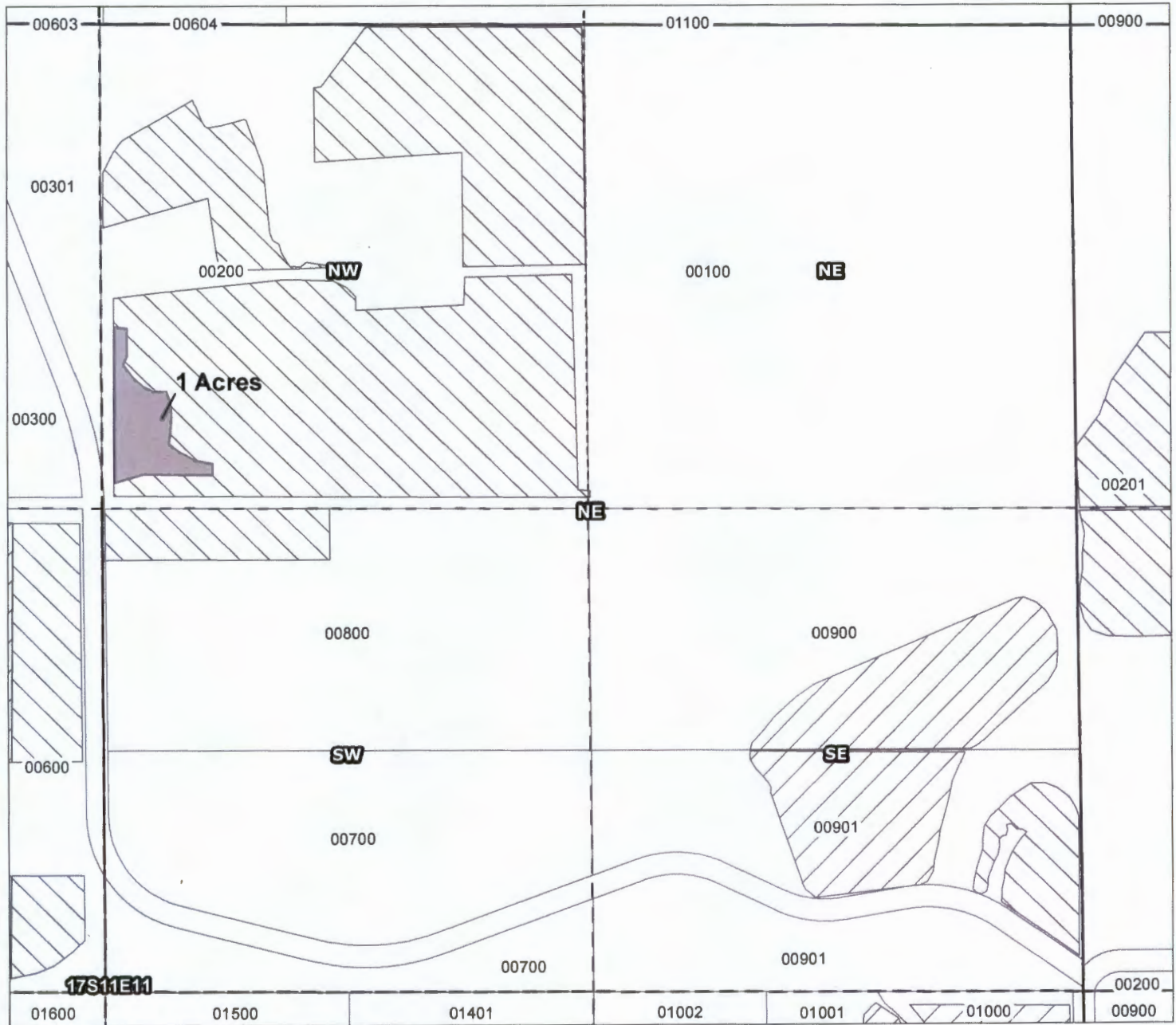
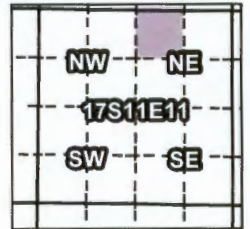
T 12226

Prepared by FireWhat Inc. | December 2015

Tumalo Irrigation District "OFF" 2015 District Transfer Application "Of" Map

Certificates: 74146 (IR)
for Resor, S.

N15.005



Taxlot 0200, 17S11E11NWNE: 1.0 ac. Off, 27.0 acres Remaining (Cert# 74146)

RECEIVED BY OWRD
DEC 28 2015
SALEM, OR

- Canals
- Taxlots
- Rights to Transfer
- Cert 74146, 74147
- Cert 76106
- All Other Certs



1 inch = 400 feet

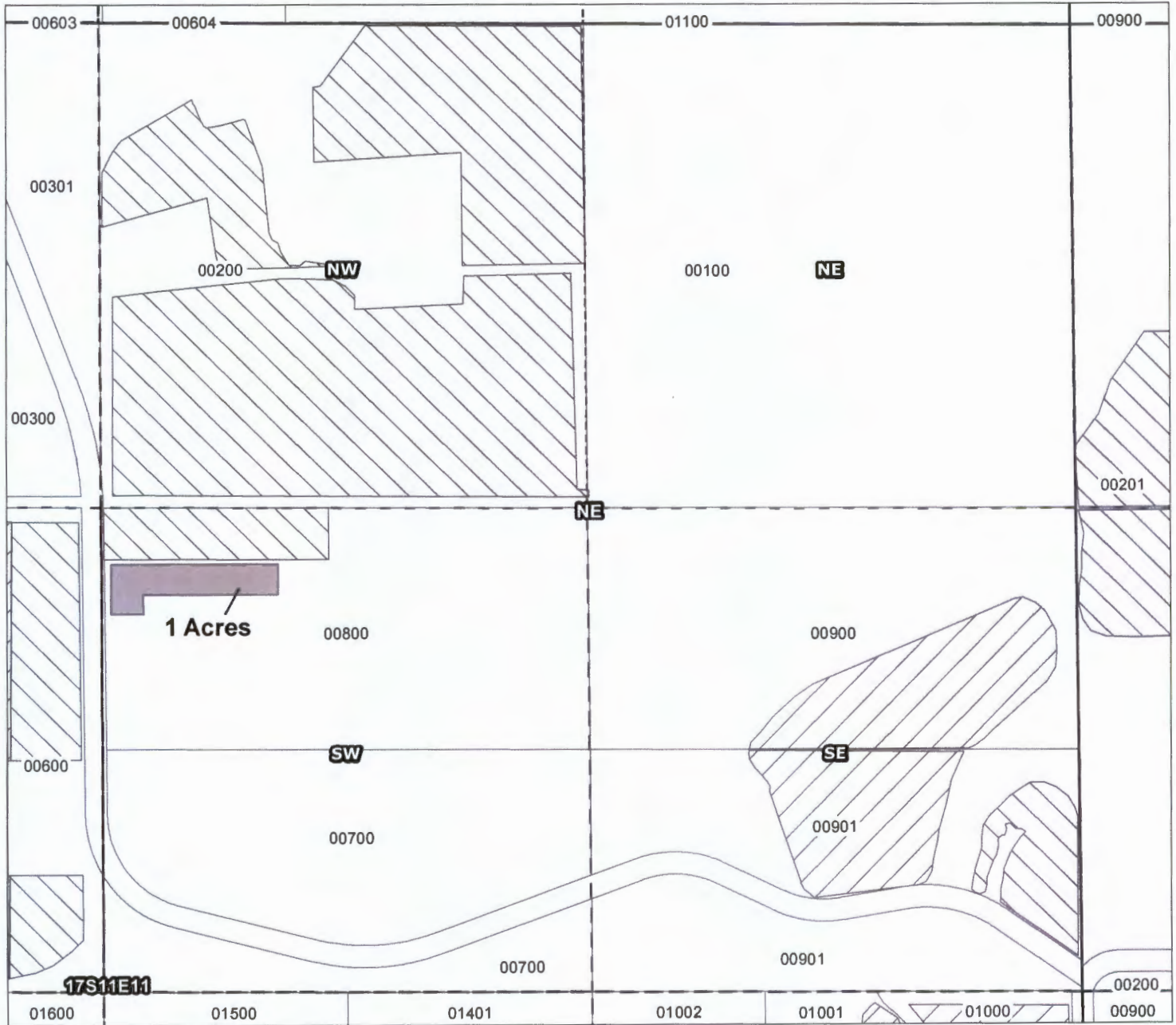
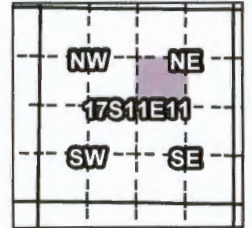
T 12226

Prepared by FireWhat Inc. | December 2015

Tumalo Irrigation District 2015 District Transfer Application "On" Map

Certificates: 74146 (IR)
for Campbell, A & S

N15.005



Taxlot 0800, 17S11E11SWNE: 1.0 ac. On, 3.0 acres Total (Cert# 74146)

RECEIVED BY OWRD

DEC 28 2015

SALEM, OR

- Canals
- Taxlots
- Rights to Transfer
- Cert 74146, 74147
- Cert 76106
- All Other Certs



1 inch = 400 feet

T 12226

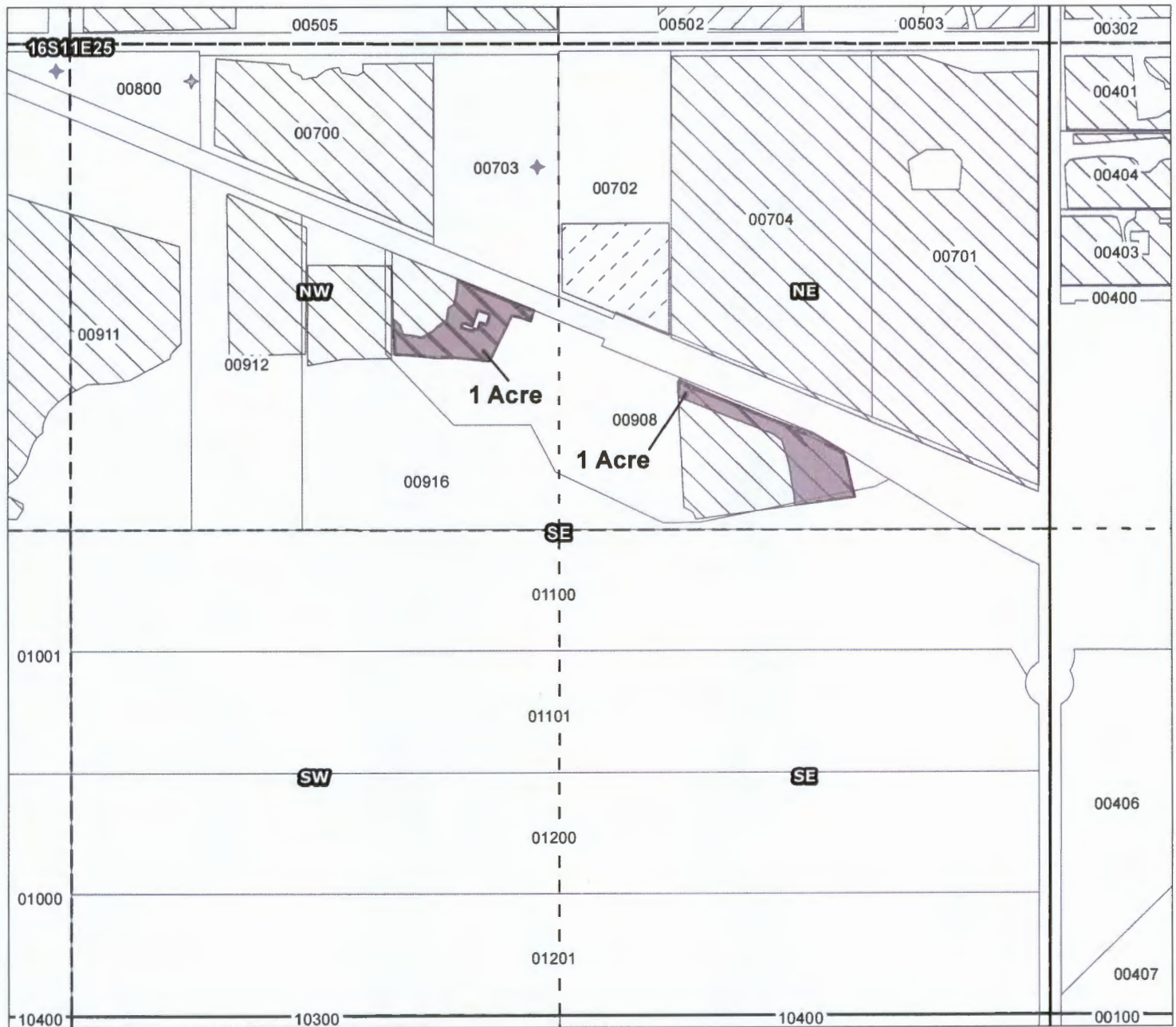
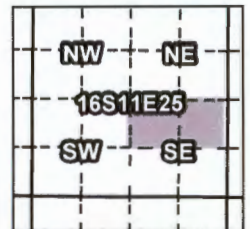
Prepared by FireWhat Inc. | December 2015

Tumalo Irrigation District

2015 District Transfer Application "Off" Map

Certificates: 74147 (IR)
for Shockey, C.

N1 5.007



Taxlot 0908, 16S11E25NESE: 1.0 ac. Off, 1.6 acres Remaining (Cert# 74147)
Taxlot 0908, 16S11E25NWSE: 1.0 ac. Off, 0.4 acres Remaining (Cert# 74147)

- Canals
- Taxlots
- Rights to Transfer
- Cert 74146, 74147
- Cert 76106
- All Other Certs

RECEIVED BY OWRD

DEC 28 2015

SALEM, OR

T 12226



1 inch = 400 feet

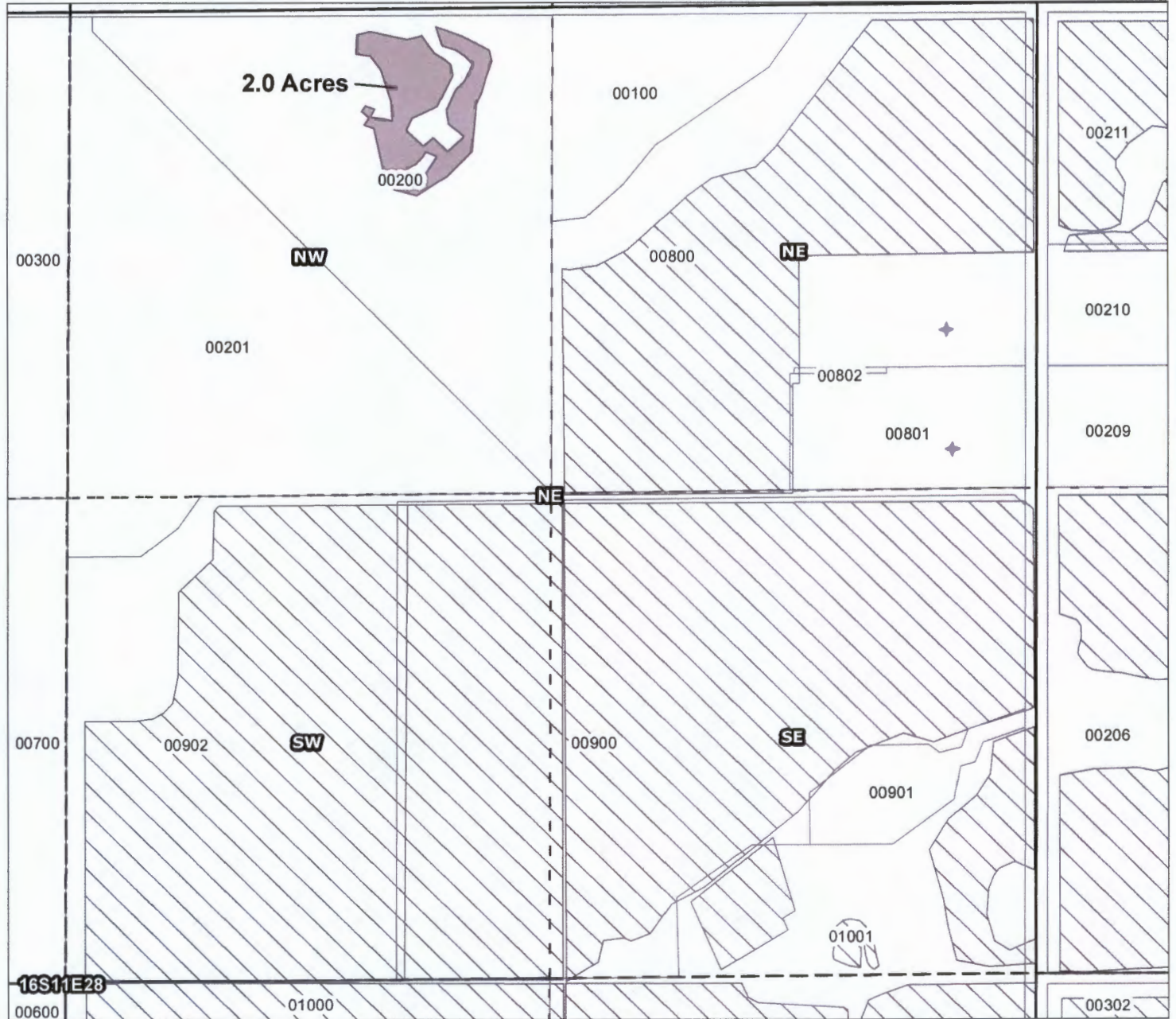

Prepared by FireWhat Inc. | December 2015

Tumalo Irrigation District

2015 District Transfer Application "On" Map

Certificates: 74147 (IR)
for Cibelli, F.

NIS.007



Taxlot 0200, 16S11E28NWNE: 2.0 ac. On, 2.0 acres Total (Cert# 74147)

RECEIVED BY OWRD

DEC 28 2015

SALEM, OR

- Canals
- Taxlots
- Rights to Transfer
- Cert 74146, 74147
- Cert 76106
- All Other Certs



1 inch = 400 feet

T 12226

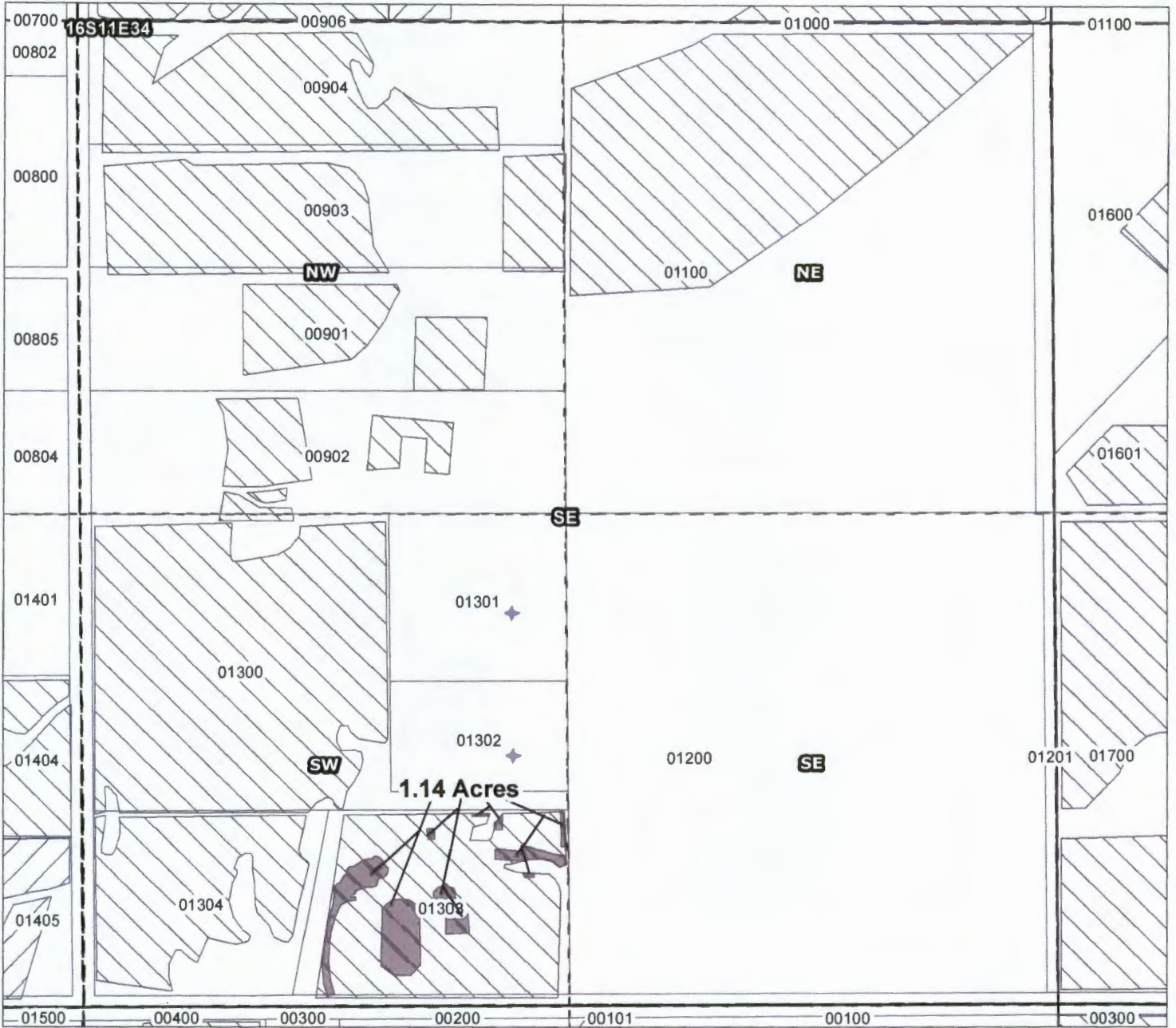
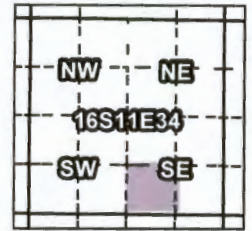
Prepared by FireWhat Inc. | December 2015

Tumalo Irrigation District

2015 District Transfer Application "Off" Map

Certificates: 74146 (IR)
for McMahon Family Trust

N15.004









Taxlot 01303, 16S11E34SWSE: 1.14 ac. On, 5.86 acres Remaining (Cert# 74146)

RECEIVED BY OWRD

DEC 28 2015

SALEM, OR

-  Canals
-  Taxlots
-  Rights to Transfer
-  Cert 74146, 74147
-  Cert 76106
-  All Other Certs



1 inch = 400 feet

T 12226

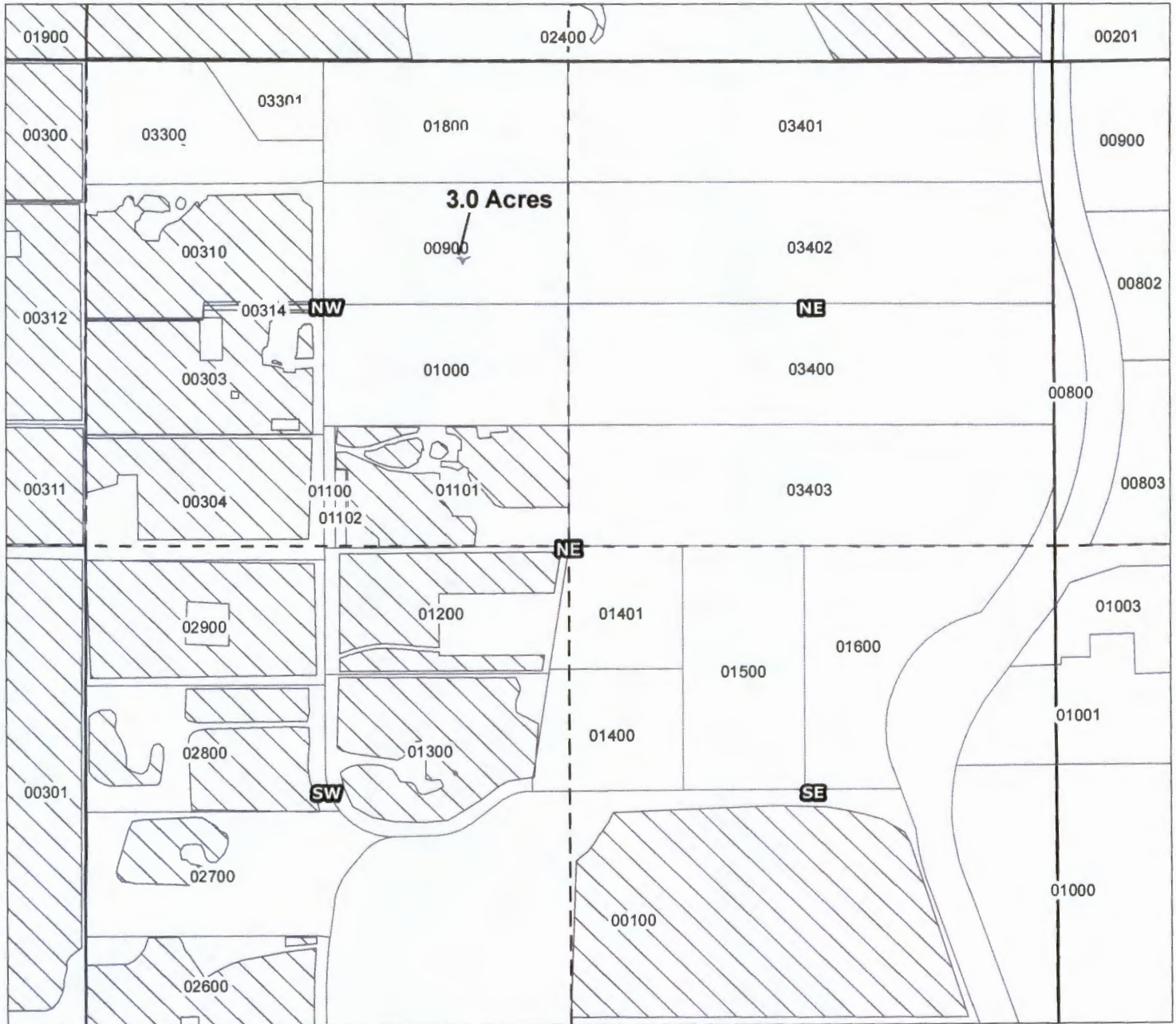
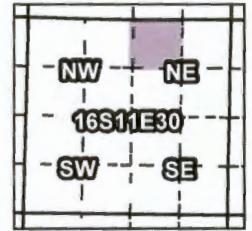
Prepared by FireWhat Inc. | December 2015

Tumalo Irrigation District "OFF" \$

2015 District Transfer Application "On" Map

Certificates: 74146 (IR)
for Radcliffe/von Hurst Tr.

N15.004









Taxlot 0900, 16S12E30NWNE: 3.0 ac. Off, 3.0 acres Remaining (Cert# 74146)

RECEIVED BY OWRD

DEC 28 2015

SALEM, OR

-  Canals
-  Taxlots
-  Rights to Transfer
-  Cert 74146, 74147
-  Cert 76106
-  All Other Certs



1 inch = 400 feet

T 12226

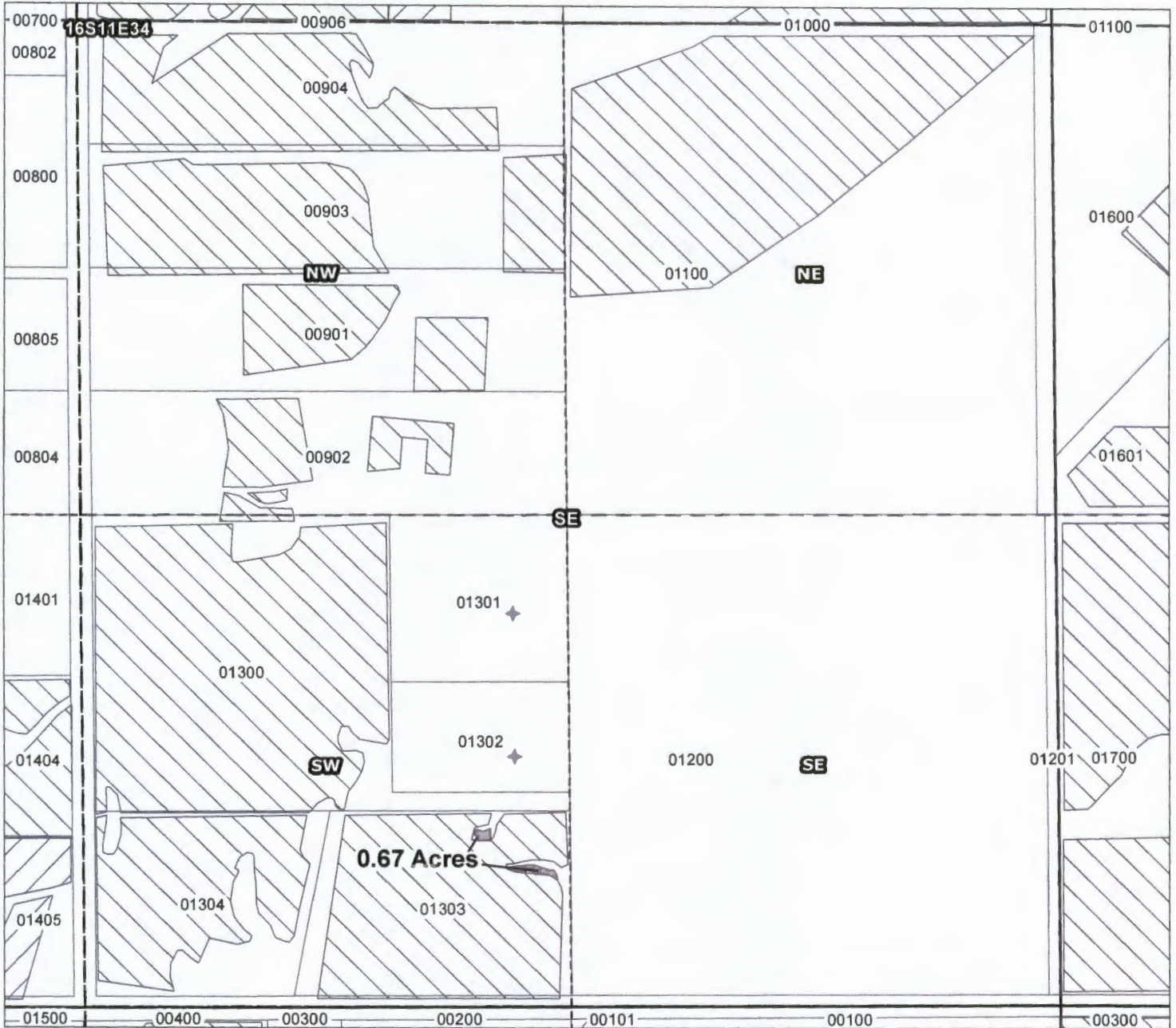
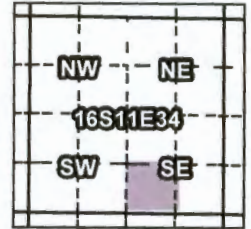
Prepared by FireWhat Inc. | December 2015

Tumalo Irrigation District

2015 District Transfer Application "On" Map

Certificates: 74146 (IR)
for McMahon Family Trust

N15,004



Taxlot 01303, 16S11E34SWSE: 0.67 ac. On, 6.53 acres Total (Cert# 74146)

RECEIVED BY OWRD

DEC 28 2015

SALEM, OR

- Canals
- Taxlots
- Rights to Transfer
- Cert 74146, 74147
- Cert 76106
- All Other Certs



1 inch = 400 feet

T 12226

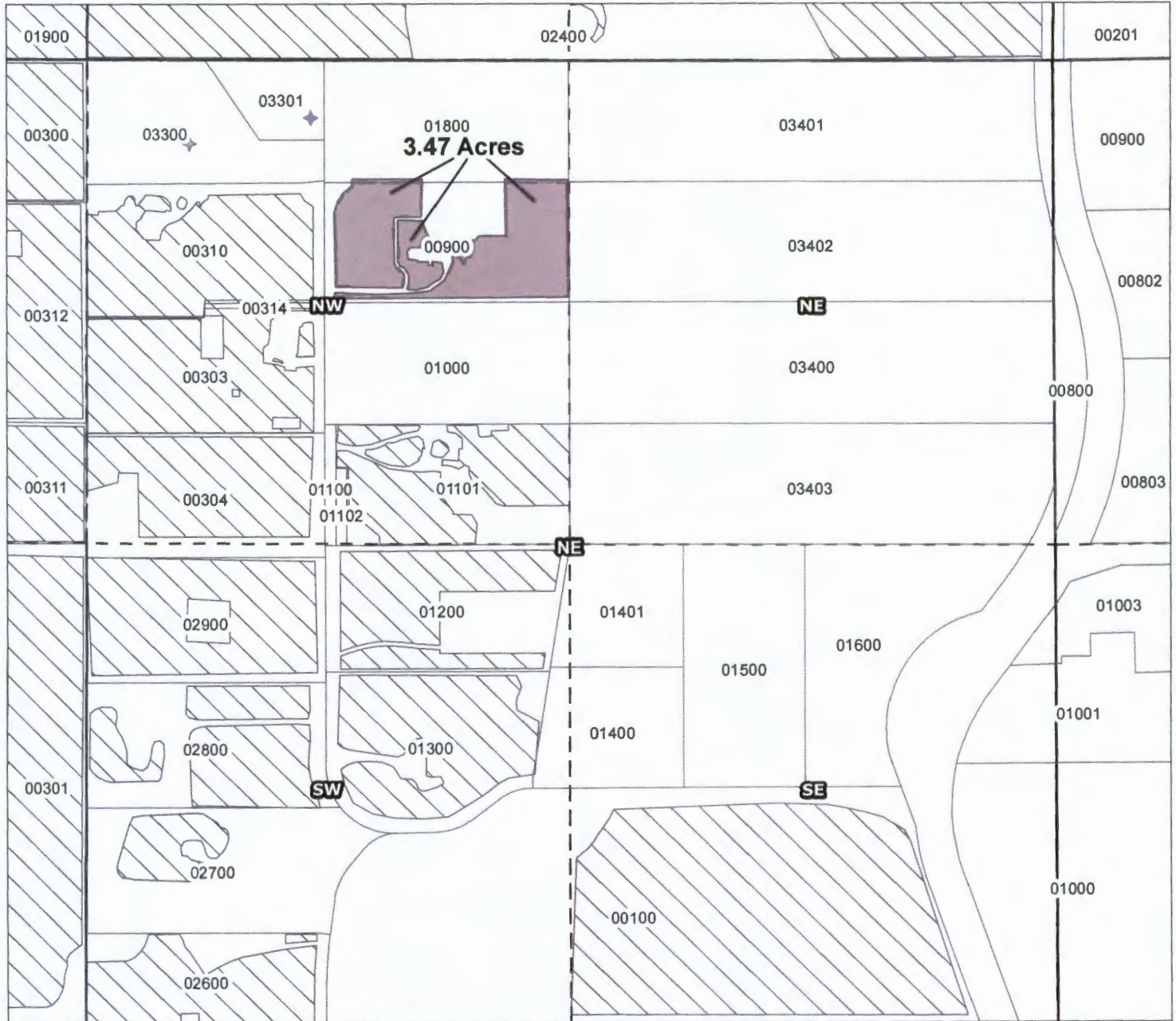
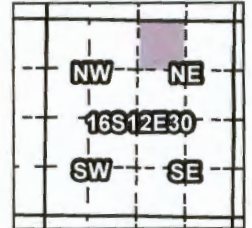
Prepared by FireWhat Inc. | December 2015

Tumalo Irrigation District

2015 District Transfer Application "On" Map

Certificates: 74146 (IR)
for Radcliffe/von Hurst Tr.

N15.004



Taxlot 0900, 16S12E30NWNE: 3.47 ac. On, 3.47 acres Total (Cert# 74146)

RECEIVED BY OWRD

DEC 28 2015

SALEM, OR

- Canals
- Taxlots
- Rights to Transfer
- Cert 74146, 74147
- Cert 76106
- All Other Certs



1 inch = 400 feet

T 12226

Prepared by FireWhat Inc. | December 2015