

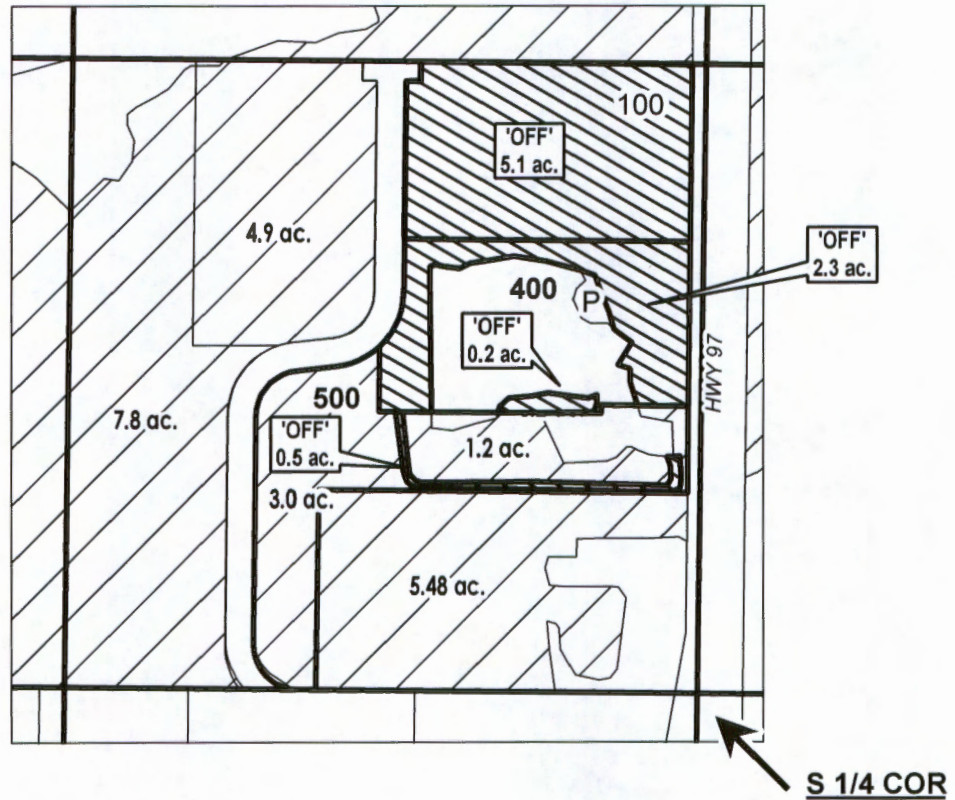
DESCHUTES COUNTY SEC. 09 T14S R13E

SCALE - 1" = 400'



SE 1/4 OF THE SW 1/4

DISTRICT INTERNAL
NOTICE #: T-2015-018



RECEIVED BY OWRD

DEC 31 2015

SALEM, OR

	EXISTING WATER RIGHTS
	OFF LANDS
	POND

"OFF" MAP

T 12231



APPLICATION FOR WATER RIGHTS TRANSFER

NAME: OLAF TORFINN BOLKEN & MICHELLE BOLKEN

TAXLOT #: 100, 400, 500

8.1 ACRES

Date: 11/30/2015

FILE: I:\TRANSFER\WRTRANS15\T-2015-018\141309_SESW_OFF

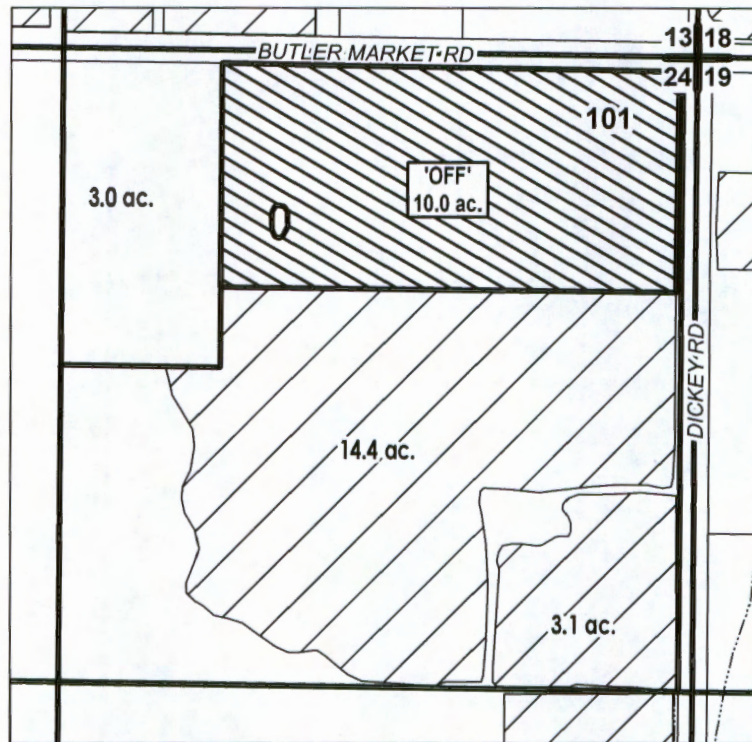
DESCHUTES COUNTY SEC.24 T17S R12E

SCALE - 1" = 400'



NE 1/4 OF THE NE 1/4

DISTRICT INTERNAL
NOTICE #: T-2015-014



RECEIVED BY OWRD

DEC 31 2015

SALEM, OR

	EXISTING WATER RIGHTS
	OFF LANDS
	PARCELS W/ WATER RIGHTS

"OFF" MAP

T 12231

APPLICATION FOR WATER RIGHTS TRANSFER

PARR FAMILY TRUST / VARIOUS

TAXLOT #: 101

10.0 ACRES

CENTRAL OREGON



IRRIGATION DISTRICT

Date: 8/6/2015

FILE: I:\TRANSFER\WRTRANS15\T-2015-014\171224_NENE

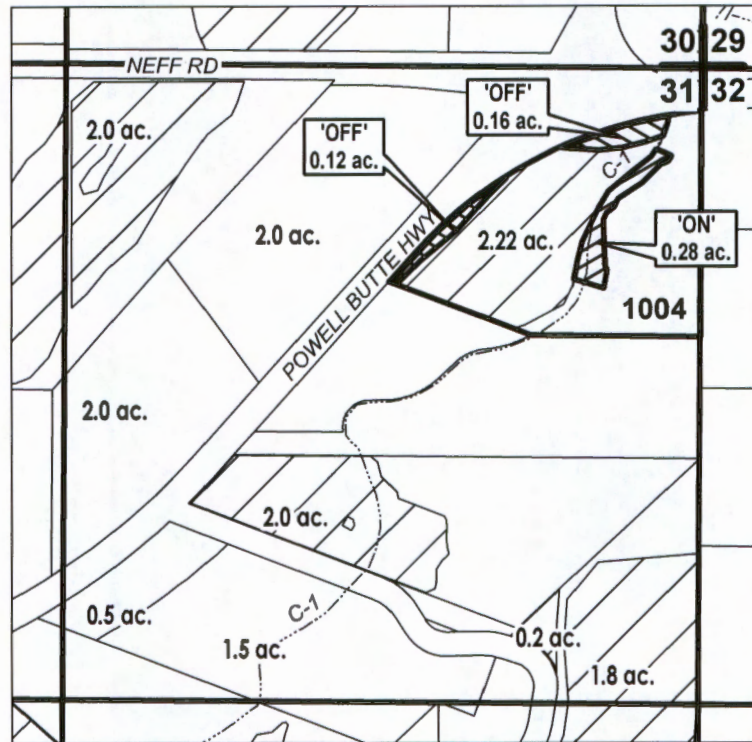
DESCHUTES COUNTY SEC.31 T17S R13E

SCALE - 1" = 400'



NE 1/4 OF THE NE 1/4

DISTRICT INTERNAL
NOTICE #: T-2015-020
019



RECEIVED BY OWRD

DEC 31 2015

SALEM, OR

"OFF / ON" MAP

T 12231

	EXISTING WATER RIGHTS
	OFF LANDS
	ON LANDS

CENTRAL OREGON



IRRIGATION DISTRICT

APPLICATION FOR WATER RIGHTS TRANSFER

NAME: CHRISTOPHER M & MARCIA J BISCHOFF

TAXLOT #: 1004

0.28 ACRES

Date: 12/11/2015

FILE: I:\TRANSFER\WRTRANS15171331_NENE

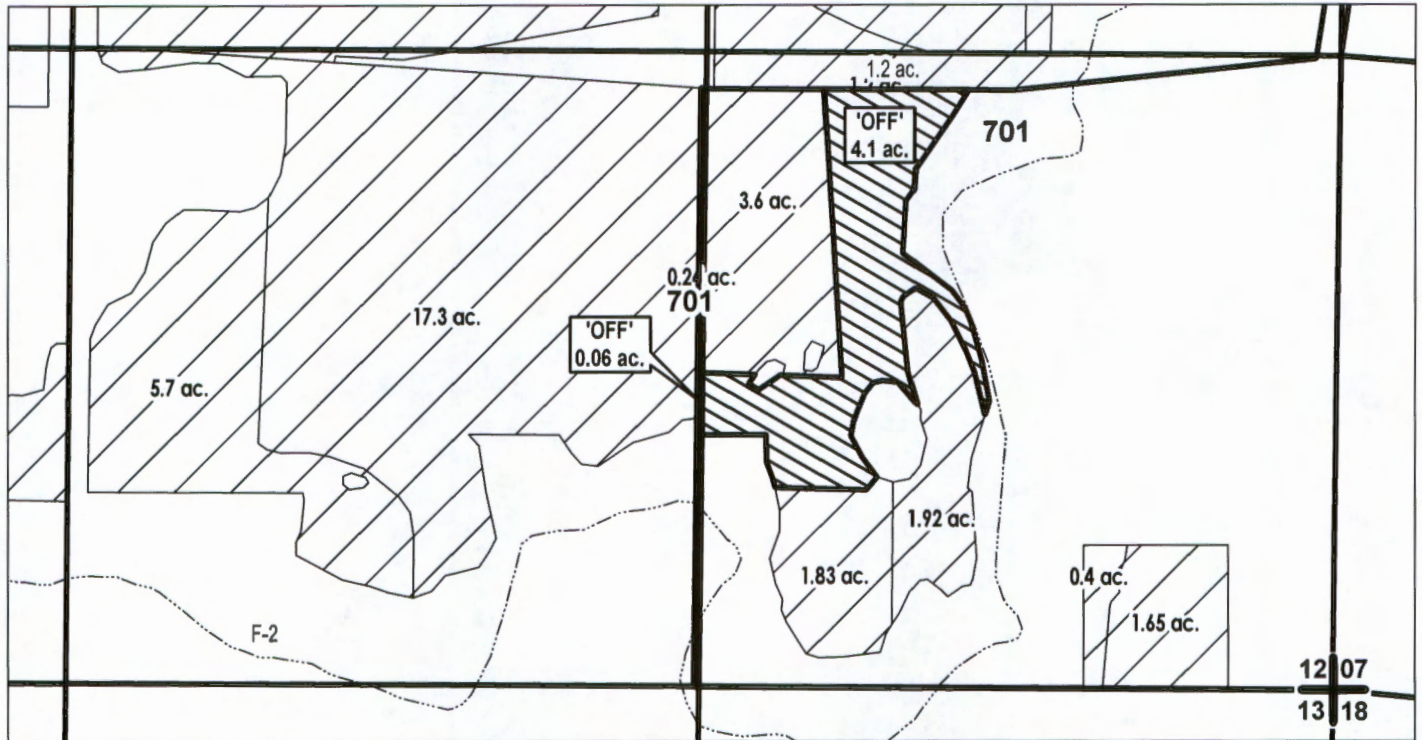
DESCHUTES COUNTY SEC.12 T18S R13E

SCALE - 1" = 400'



SW 1/4 OF THE SE 1/4; SE 1/4 OF THE SE 1/4

DISTRICT INTERNAL
NOTICE #: T-2015-007



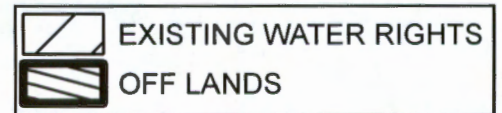
RECEIVED BY OWRD

DEC 31 2015

SALEM, OR

"OFF" MAP

T 12231



APPLICATION FOR WATER RIGHTS TRANSFER

KENNETH & BETTY WILLIAMSON JOINT REVOCABLE TRUST
/ J. DAVID & MADELINE A. SWAN, BYRON GARTH

TAXLOT #: 701

4.16 ACRES OFF

Date: 4/6/2015

FILE: I:\TRANSFER\WRTRANS15\181312_SSE

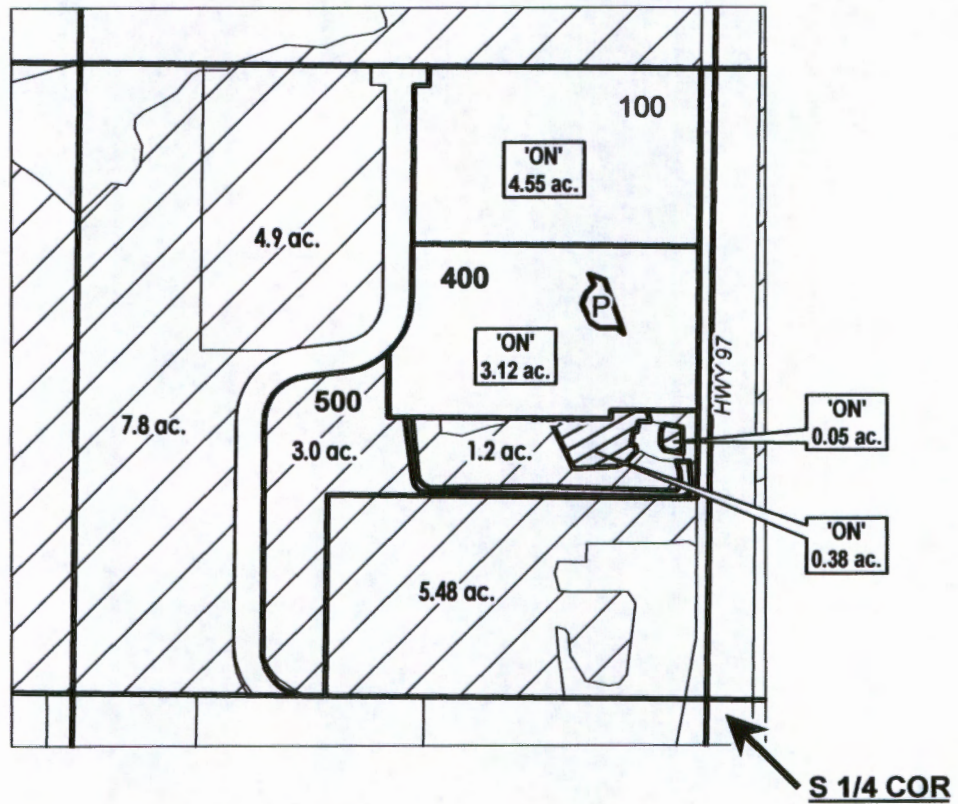
DESCHUTES COUNTY SEC. 09 T14S R13E

SCALE - 1" = 400'



SE 1/4 OF THE SW 1/4

DISTRICT INTERNAL
NOTICE #: T-2015-018



RECEIVED BY OWRD

DEC 31 2015

SALEM, OR

"ON" MAP

T 12231

	EXISTING WATER RIGHTS
	ON LANDS
	POND

CENTRAL OREGON



IRRIGATION DISTRICT

APPLICATION FOR WATER RIGHTS TRANSFER

NAME: OLAF TORFINN BOLKEN & MICHELLE BOLKEN

TAXLOT #: 100, 400, 500

8.1 ACRES

Date: 12/29/2015

FILE: I:\TRANSFER\WRTRANS15\T-2015-018\141309_SESW_ON

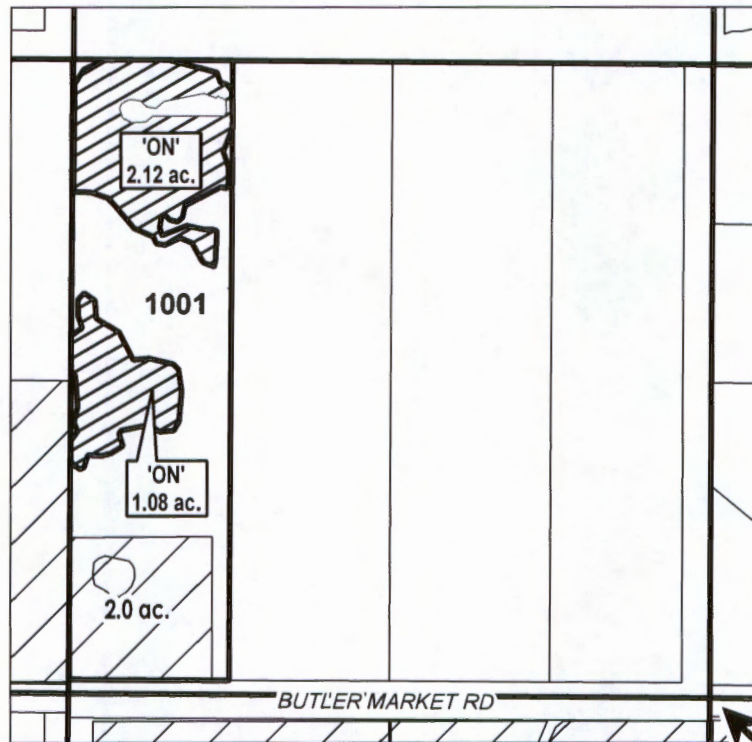
DESCHUTES COUNTY SEC.18 T17S R13E

SCALE - 1" = 400'



SE 1/4 OF THE SW 1/4

DISTRICT INTERNAL
NOTICE #: T-2015-014

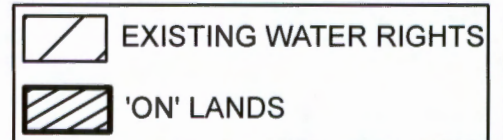


S 1/4 COR

RECEIVED BY OWRD

DEC 31 2015

SALEM, OR



"ON" MAP

T 12231

CENTRAL OREGON



IRRIGATION DISTRICT

APPLICATION FOR WATER RIGHTS TRANSFER

PARR FAMILY TRUST / JAMES L. ECKSTEIN & KATHLEEN A. TODHUNTER

TAXLOT #: 1001

3.2 ACRES

Date: 8/7/2015

FILE: I:\TRANSFER\WRTRANS15\T-2015-014\171318_SESW

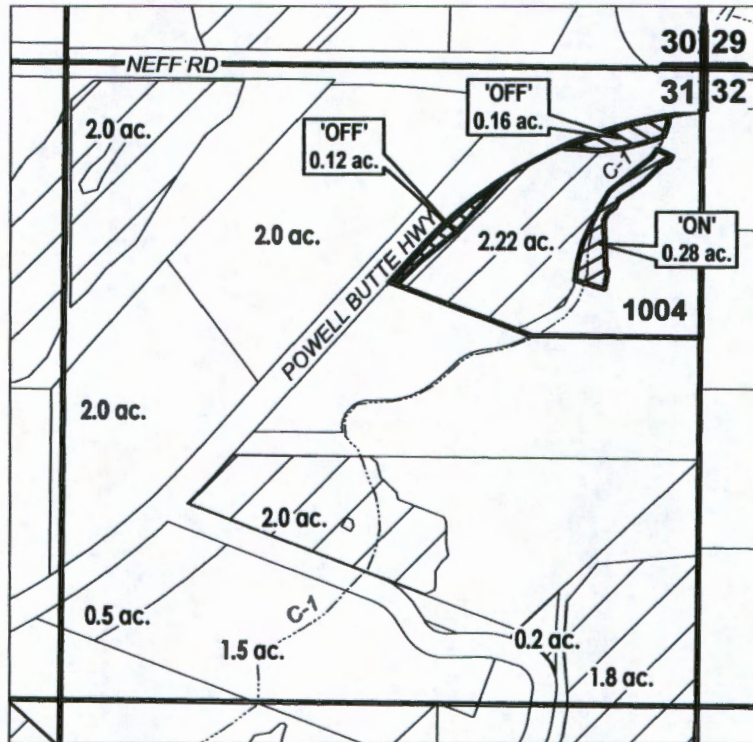
DESCHUTES COUNTY SEC.31 T17S R13E

SCALE - 1" = 400'



NE 1/4 OF THE NE 1/4

DISTRICT INTERNAL
NOTICE #: T-2015-020



	EXISTING WATER RIGHTS
	OFF LANDS
	ON LANDS

"OFF / ON" MAP

T 12231

APPLICATION FOR WATER RIGHTS TRANSFER

NAME: CHRISTOPHER M & MARCIA J BISCHOFF

TAXLOT #: 1004

0.28 ACRES



Date: 12/11/2015

FILE: I:\TRANSFER\WRTRANS15171331_NENE

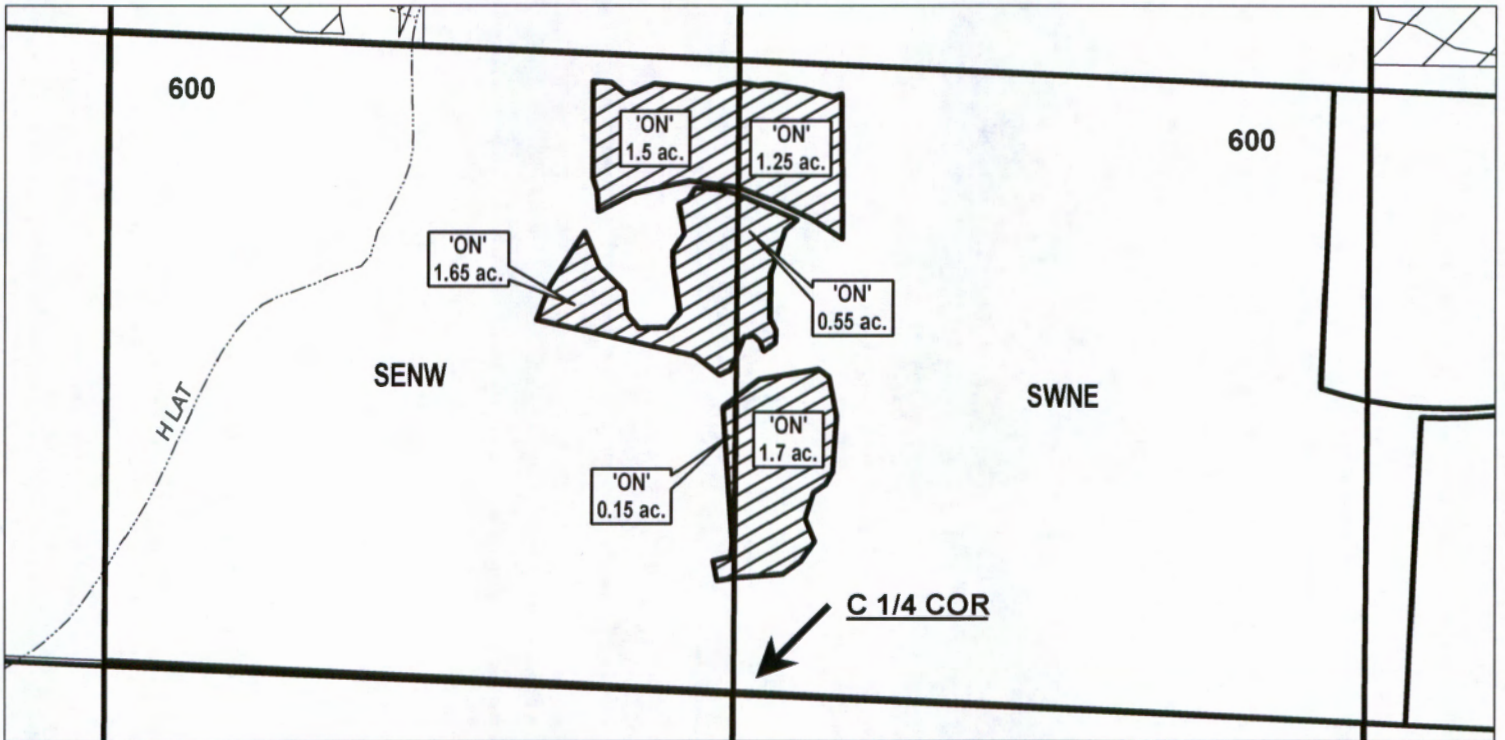
DESCHUTES COUNTY SEC.33 T17S R14E

SCALE - 1" = 400'



SE 1/4 OF THE NW 1/4; SW 1/4 OF THE NE 1/4

DISTRICT INTERNAL
NOTICE #: T-2015-014



RECEIVED BY OWRD

DEC 31 2015

SALEM, OR

"ON" MAP

T 12231

	EXISTING WATER RIGHTS
	'ON' LANDS

CENTRAL OREGON



IRRIGATION DISTRICT

APPLICATION FOR WATER RIGHTS TRANSFER

PARR FAMILY TRUST / BYRON GARTH

TAXLOT #: 600

6.8 ACRES

Date: 8/18/2015

FILE: I:\TRANSFER\WRTRANS15\T-2015-014\171433_SWNE_SENW

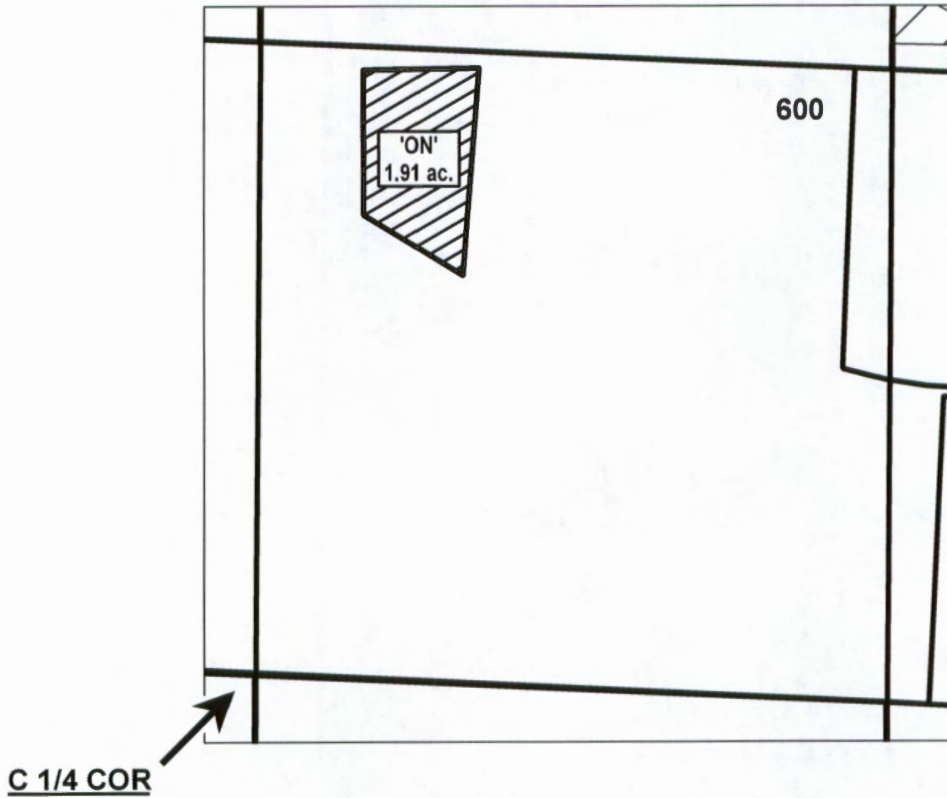
**DESCHUTES COUNTY
SEC.33 T17S R14E**

SCALE - 1" = 400'



SW 1/4 OF THE NE 1/4

DISTRICT INTERNAL
NOTICE #: T-2015-007



RECEIVED BY OWRD

DEC 31 2015

SALEM, OR

"ON" MAP

T 12231

	EXISTING WATER RIGHTS
	'ON' LANDS



APPLICATION FOR WATER RIGHTS TRANSFER

KENNETH A. WILLIAMSEN / BYRON GARTH

TAXLOT #: 600

1.91 ACRES

DATE: 4/6/2015

FILE: I:\TRANSFER\WRTRANS15171433_SENW

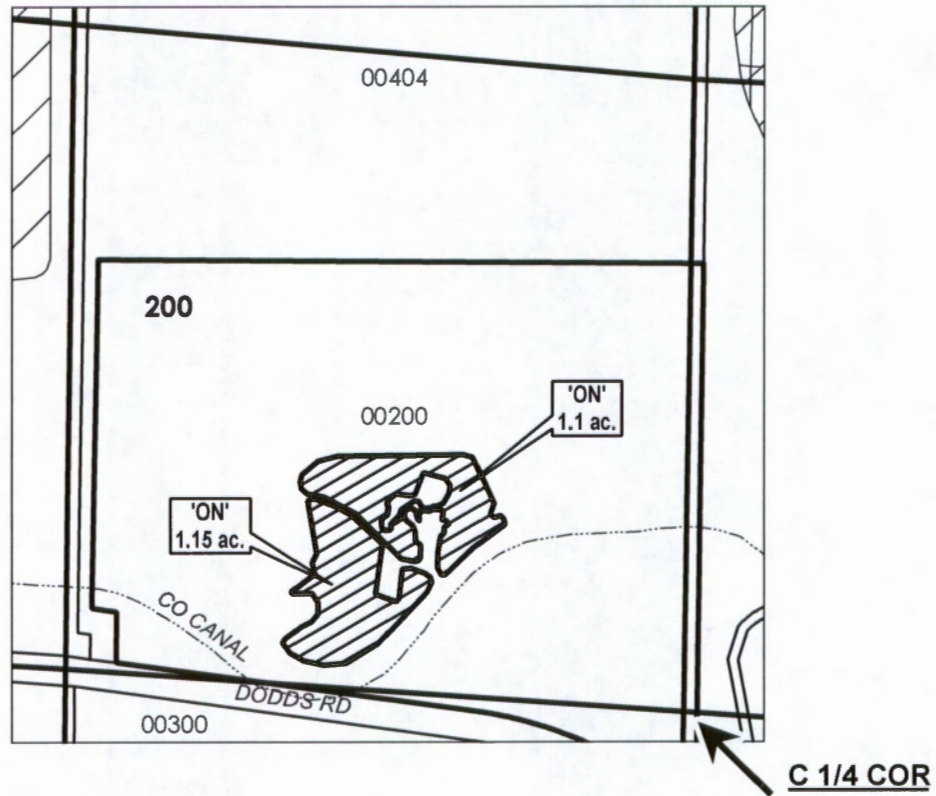
DESCHUTES COUNTY SEC.07 T18S R14E

SCALE - 1" = 400'



SE 1/4 OF THE NW 1/4

DISTRICT INTERNAL
NOTICE #: T-2015-007



RECEIVED BY OWRD

DEC 31 2015

SALEM, OR

	EXISTING WATER RIGHTS
	'ON' LANDS

"ON" MAP

T 12231



APPLICATION FOR WATER RIGHTS TRANSFER
KENNETH A. WILLIAMSON / J. DAVID & MADELINE A. SWAN

TAXLOT #: 200

2.25 ACRES

DATE: 4/6/2015

FILE: I:\TRANSFER\WRTRANS15\T-2015-007\181407_SENW