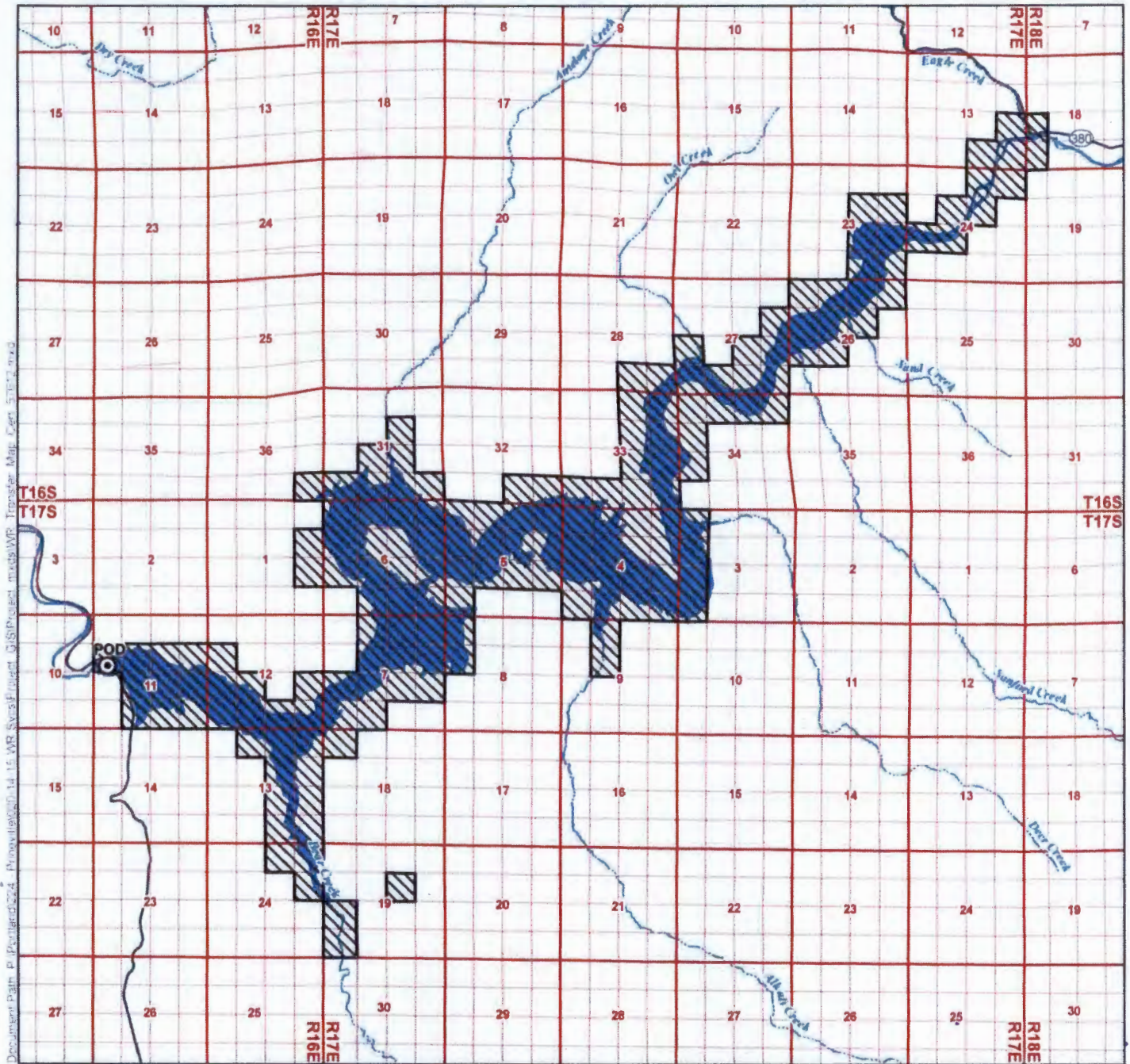


Application for Water Right Transfer Proposed Change in Character of Use

Certificate 57612

Townships 16 & 17 South, Ranges 16, 17, & 18 East (W.M.)



Document Path: P:\Projects\2014 - Projects\GIS\Present_maps\WP_Transfer_Map_Cert_57612.mxd

LEGEND

- Point of Diversion (POD)
- Place of Use (POU)
- Highways
- Watercourse
- Waterbody

RECEIVED BY OWRD


JAN 07 2016

SALEM, OR

POD Location Description

POD
Located 2,350 feet South and 650 feet East from the NW Corner of Section 11, Township 17 South, Range 16 East (W.M.)

Certified Water Rights Examiner Stamp




DISCLAIMER

This map was prepared for the purpose of identifying the location of a water right only and it is not intended to provide legal dimensions or location of property ownership lines.

MAP NOTES

Date: May 14, 2015
Data Sources: OWRD, Crook Co. GIS, OGIC
Prepared By: GSI Water Solutions, Inc.



T 12239