




 CERT 46104

 PORTION OF 46104 TRANSFERRED OUT

 PORTION OF 46104 TRANSFERRED TO

 CERT 3084

PORTION OF CERT 46104 BEING TRANSFERRED OUT PRIORITY DATE 1917 STUBBLEFIELD DITCH (HURRICANE CK)

TRANSFER OUT 18 AC CERT 46104 FROM CURRENT LOCATION IN NW¹/₄, NW¹/₄ TO NEW LOCATION AS SUPPLEMENTAL RIGHT, 1¹/₂ AC IN NW¹/₄, NW¹/₄ AND 0¹/₂ AC IN NE¹/₄, NW¹/₄, ALL IN T2S, R44E, SECTION 13

CERT 3084 PRIORITY DATE 1895 LINN DITCH (LITTLE HURRICANE CK)

POD FOR STUBBLE FIELD DITCH IS 505' S, 1340' W OF CENTER OF SEC 13, T2S, R44E.




1" = 400'
SEC 13 T2S R44E

RECEIVED BY OWRD

MAR 25 2015

SALEM, OR



WATER RIGHT TRANSFER
PRIMARY TO SUPPLEMENTAL
SECTION 13 T2S R44E
WALLOWA COUNTY

New map

FOR: ED & JAN YORK
82952 EGGLESTON LANE
ENTERPRISE, OREGON 97828
PREPARED BY: WALLOWA MTN ENGINEERING
ENTERPRISE, OREGON MAY 2014