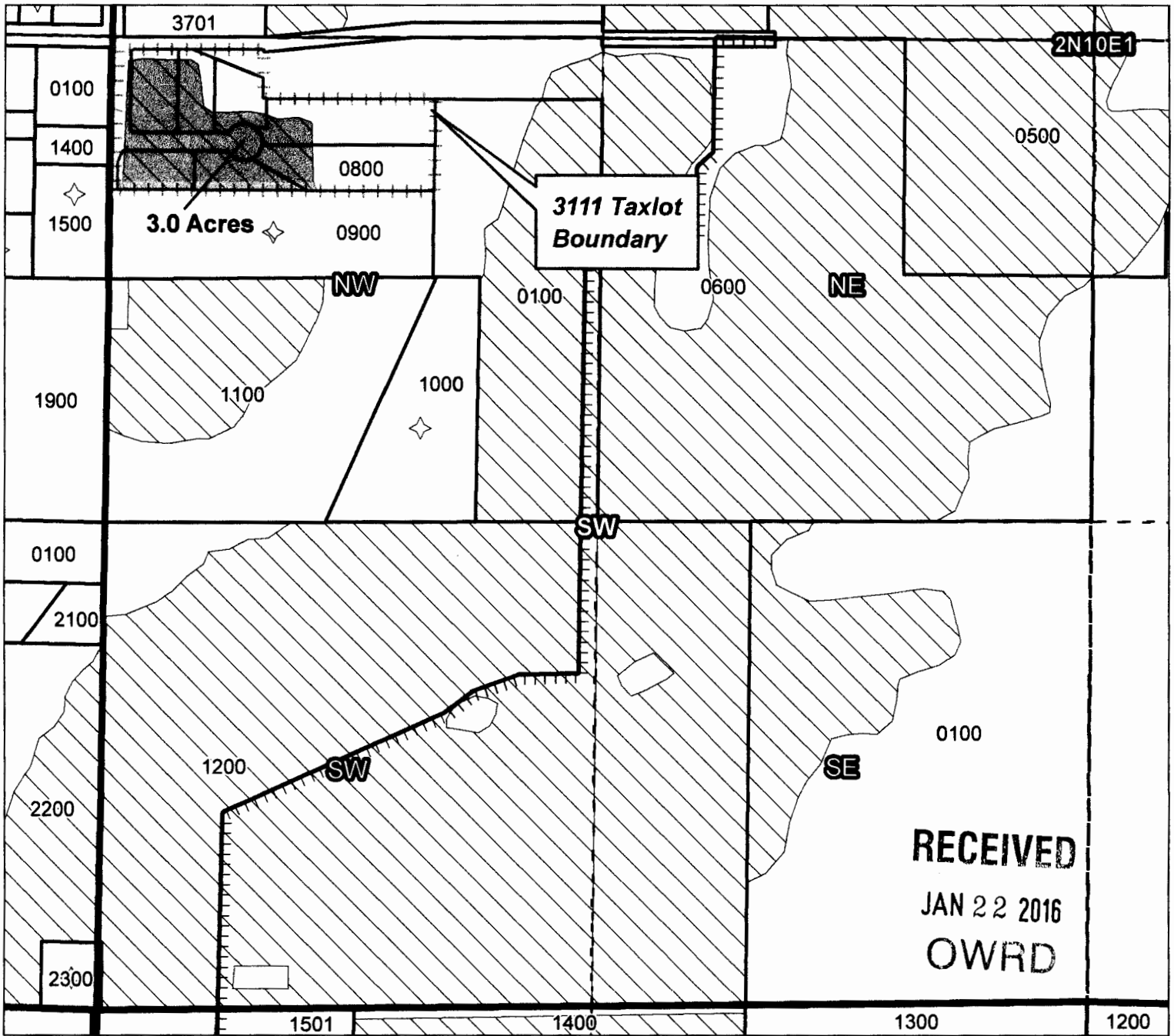
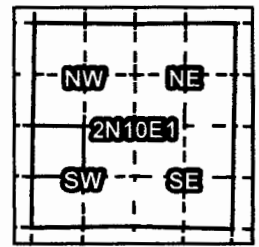


Farmers Irrigation District 2015 District Transfer Application "Off" Map

Certificates: 74306 (IR)
for Clemmons, Buford & Katherine

1



Taxlot 800, 2N10E1NWSW: 3.0 ac. Off

*LIFT WIR layer and put back
DOWN ON lots per owners Request,
See ON MAPS.*

- Pipelines and Canals
- Taxlots
- 3111 Taxlots
- Transfer
- Primary Water Right
- Supplemental Water Right



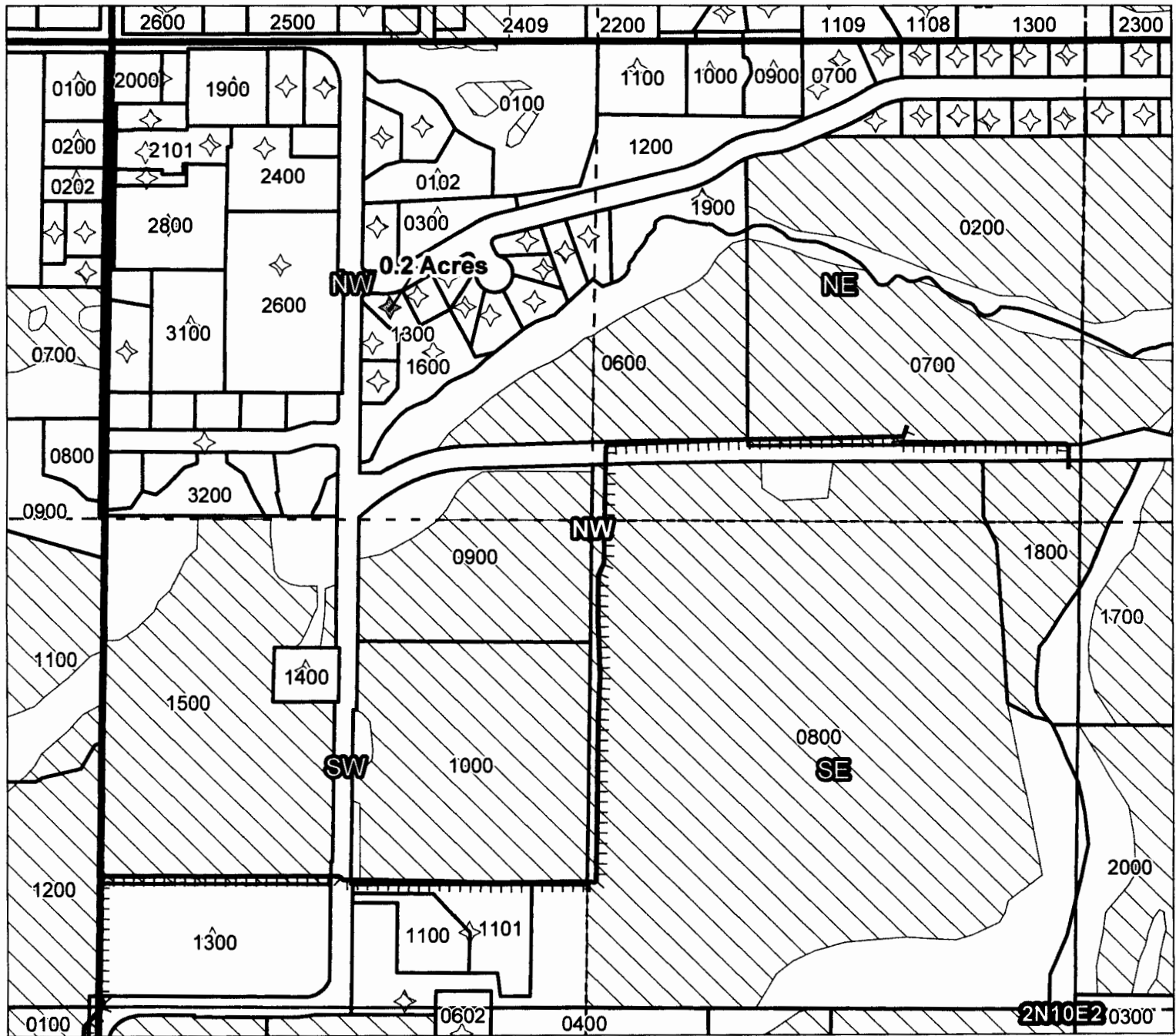
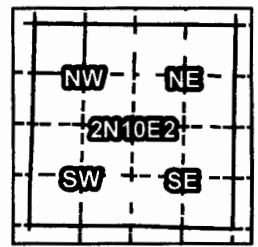
1 inch = 400 feet

Farmers Irrigation District

2015 District Transfer Application "Off" Map

Certificates: 74306 (IR)
for Olmstead, Rodney

2



Taxlot 1300, 2N10E2NW/NW: 0.2 Acres Off, 0 Acres Remaining (Cert 74306 IR)

- Pipelines and Canals
- Taxlots
- Transfer
- Primary Water Right
- Supplemental Water Right

RECEIVED
JAN 22 2016
OWRD



1 inch = 400 feet

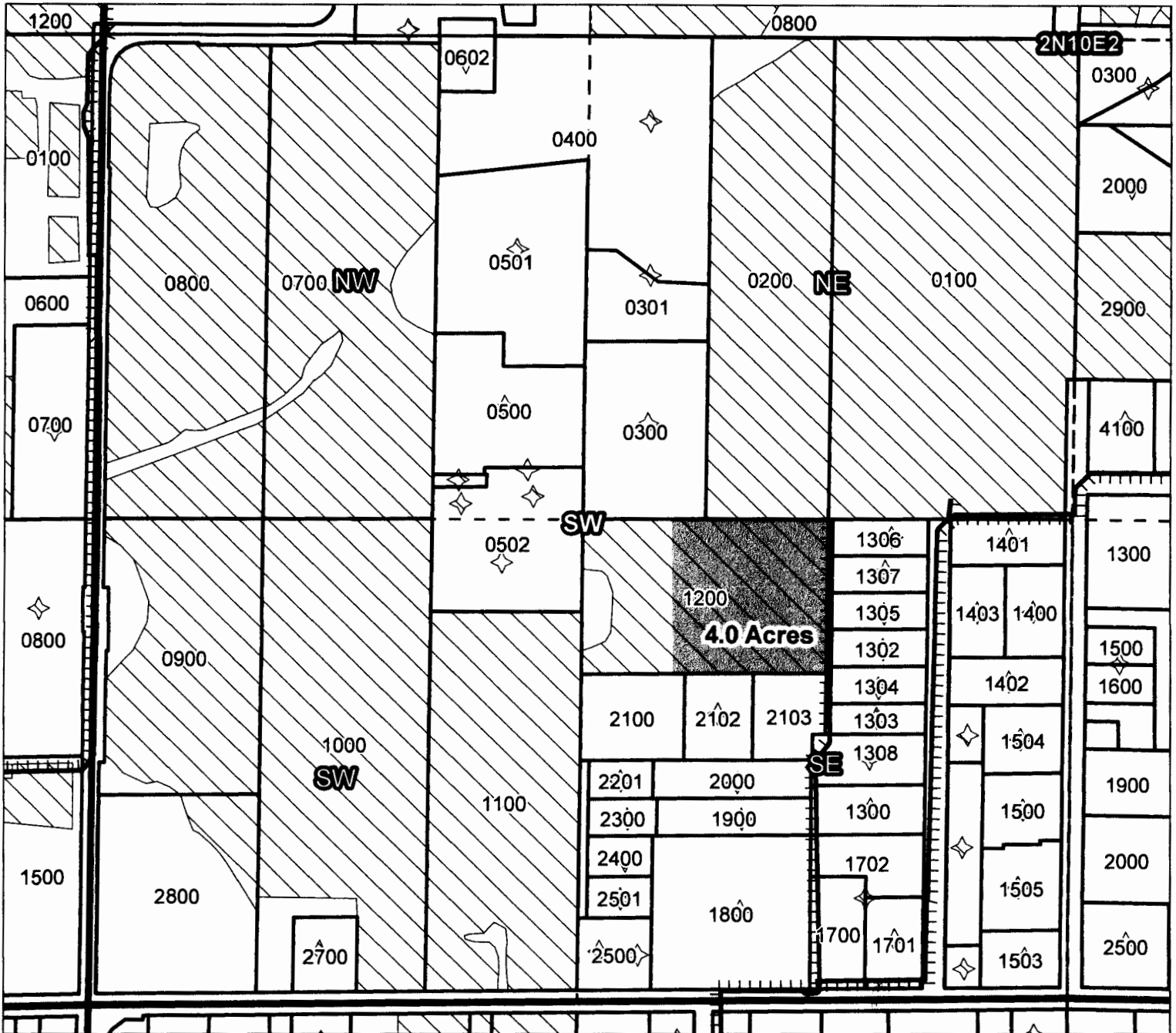
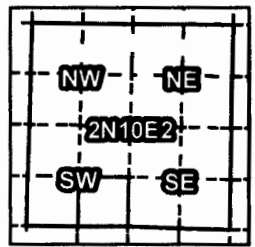
Prepared by FireWhat Inc. | November 2015

Farmers Irrigation District

2015 District Transfer Application "Off" Map

Certificates: 74306 (IR)
for Marques, Michael C.

#3



Taxlot 1200, 2N10E2SESW: 4.0 Acres Off, 2.0 Acres Remaining (Cert 74306 IR)

- Pipelines and Canals
- Taxlots
- Transfer
- Primary Water Right
- Supplemental Water Right

RECEIVED
JAN 22 2016
OWRD



1 inch = 400 feet

Prepared by FireWhat Inc. | November 2015

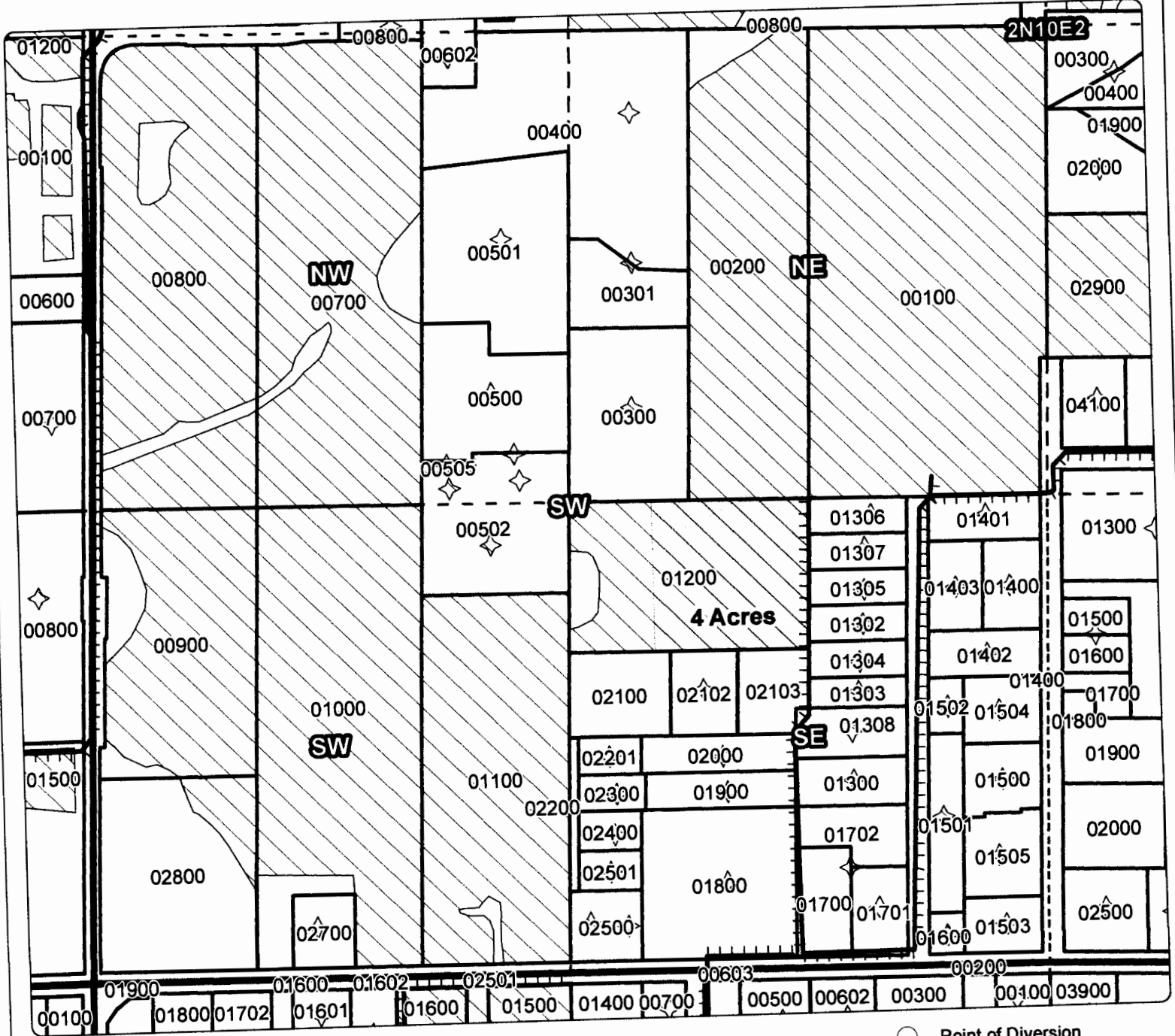
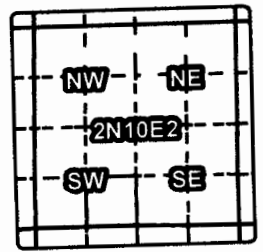
Farmers Irrigation District Application for Instream Lease

Cert #: 74306

For: Michael C. Marques

IL-1264

#3



LEASE MAP

Taxlot 1200, 2N10E2SESW: 4 Acres OFF, 2 Acres Remaining

RECEIVED
JAN 22 2016
OWRD

- Point of Diversion
- ▤ Canals
- ▭ Taxlots
- ▨ Lease
- ▧ Cert 74306
- ▩ All Other Certs

1 inch = 400 feet
January 2013

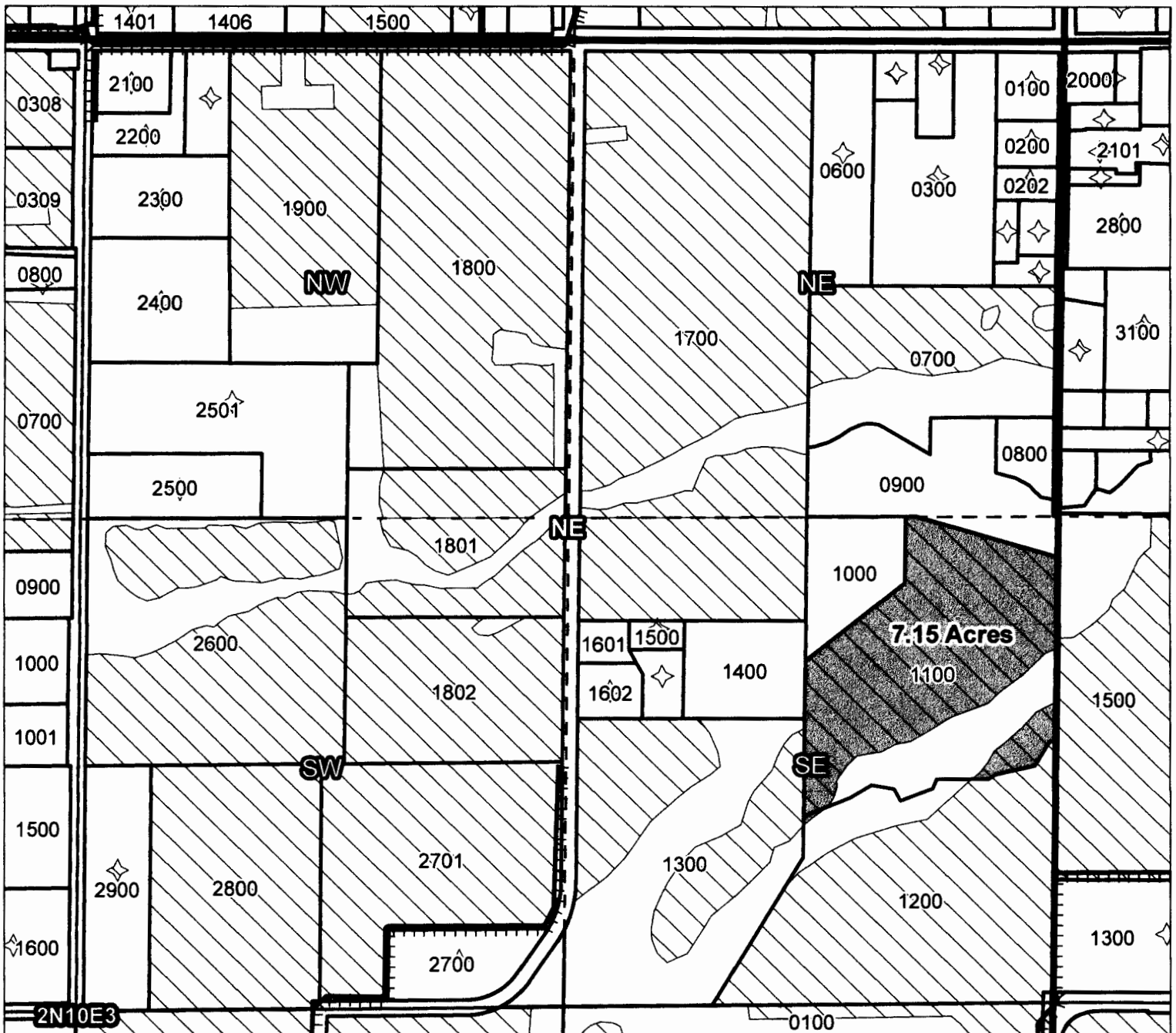
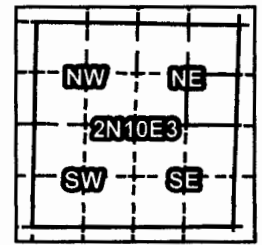


Farmers Irrigation District

2015 District Transfer Application "Off" Map

Certificates: 74306 (IR)
for HPC Properties

#4



Taxlot 1100, 2N10E3SENE: 7.15 Acres Off, 0 Acres Remaining (Cert 74306 IR)

2N-10E-03-SE/NE-1100 7.09 OFF (cert 74361)
2N-10E-03-SE/NE-1100 2.66 OFF (cert 74117)

- Pipelines and Canals
- Taxlots
- Transfer
- Primary Water Right
- Supplemental Water Right

RECEIVED
JAN 22 2016
OWRD



1 inch = 400 feet

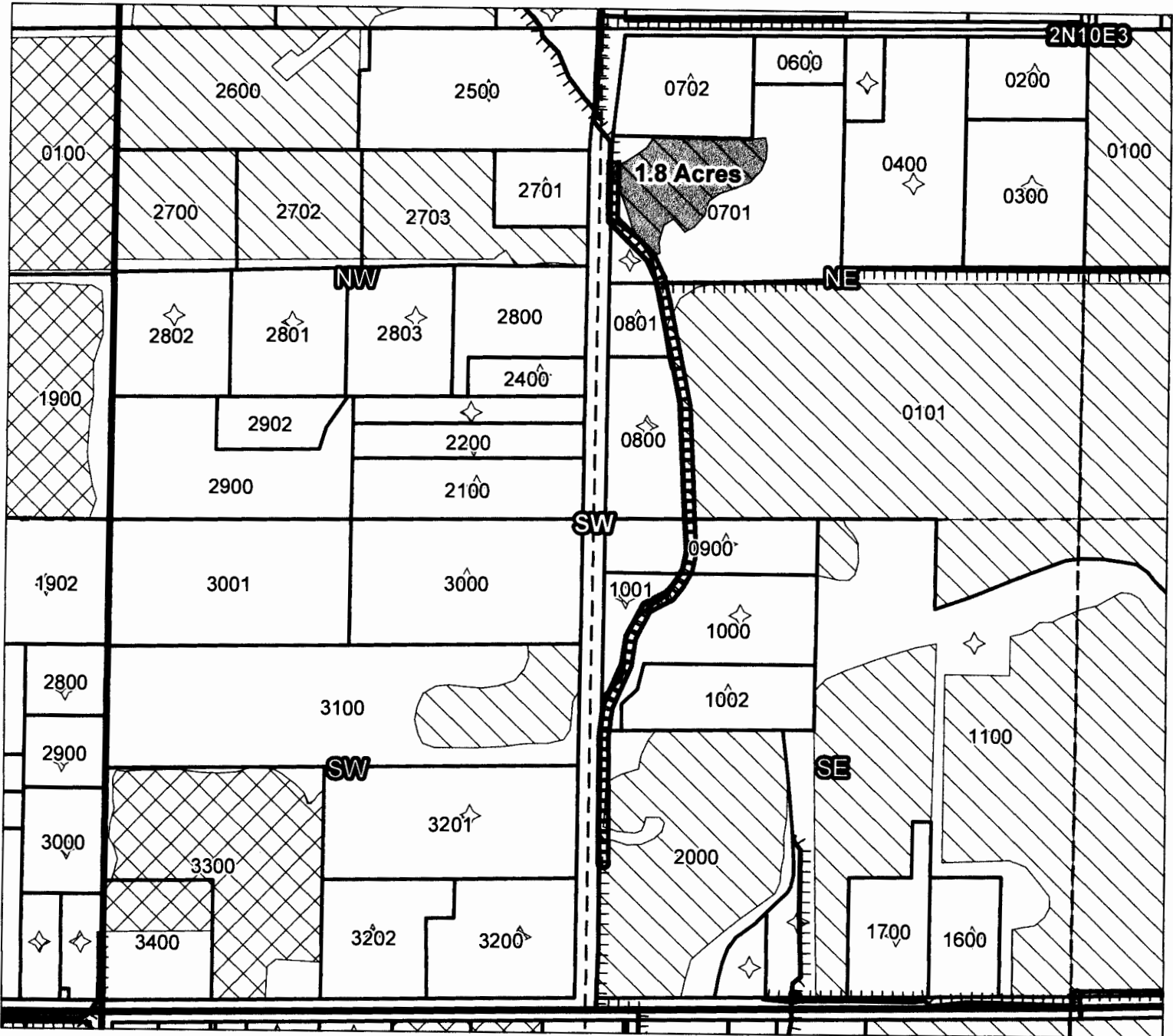
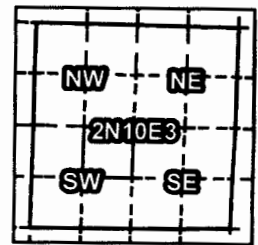
Prepared by FireWhat Inc. | November 2015

Farmers Irrigation District

2015 District Transfer Application "Off" Map

Certificates: 74306 (IR)
for Samkow, Steve

6



Taxlot 0701, 2N10E3NESW: 1.8 Acres Off, 0 Acres Remaining (Cert 74306 IR)

- Pipelines and Canals
- Taxlots
- Transfer
- Primary Water Right
- Supplemental Water Right

RECEIVED

JAN 22 2016

OWRD



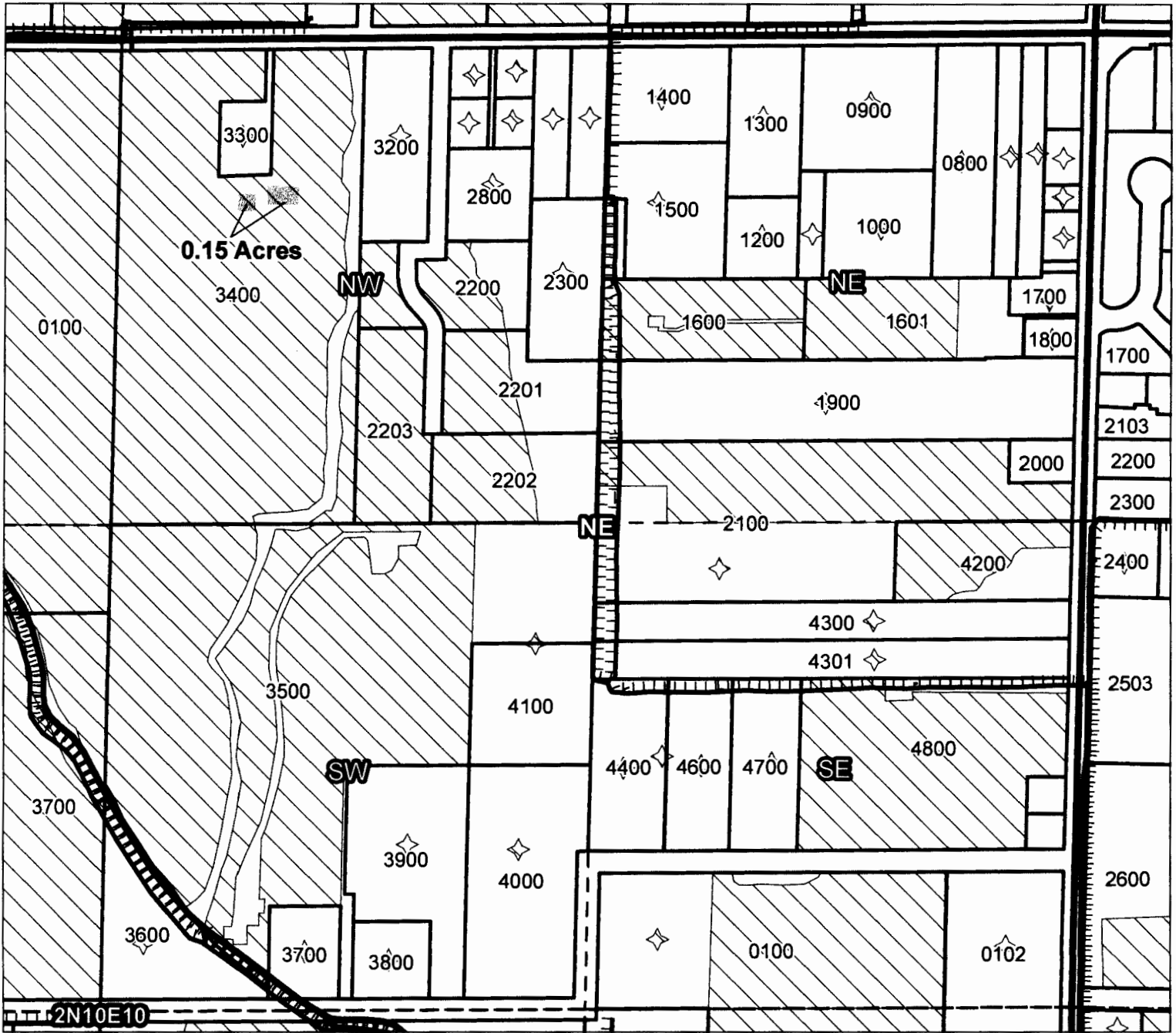
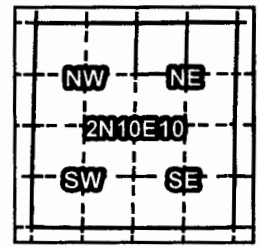
1 inch = 400 feet

Farmers Irrigation District

2015 District Transfer Application "Off" Map

Certificates: 74306 (IR)
for Deborde, Derrick

7



Taxlot 3400, 2N10E10NWNE: 0.15 Acres Off, 17.25 Acres Remaining (Cert 74306 IR)

2N-10E-10-NW/NE-3400 .15 OFF (Cert 74343)

- Pipelines and Canals
- Taxlots
- Transfer
- Primary Water Right
- Supplemental Water Right

RECEIVED
JAN 22 2016
OWRD



1 inch = 400 feet

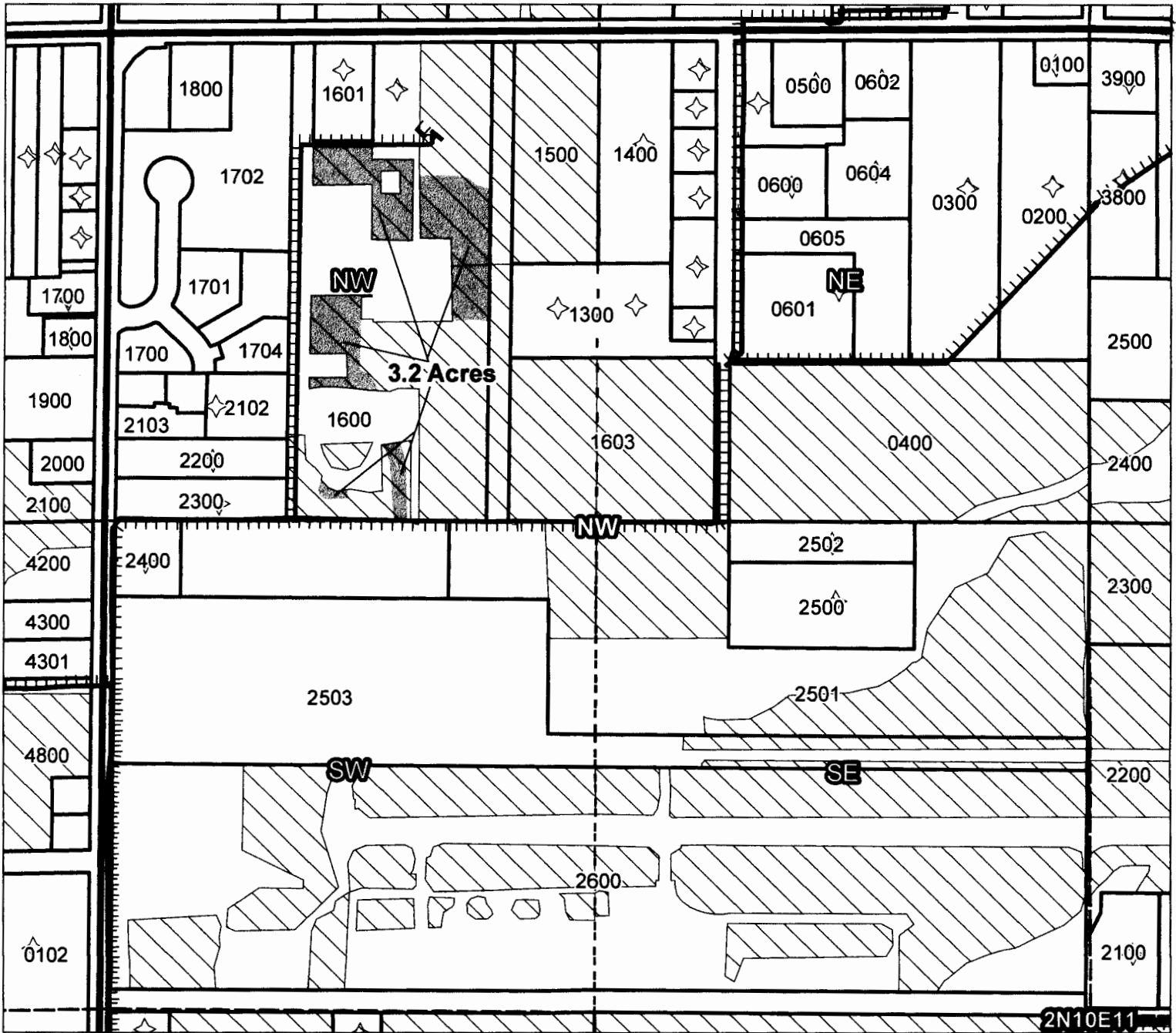
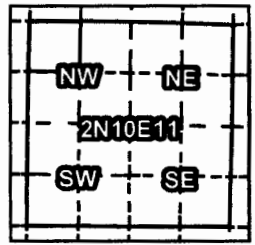
Prepared by FireWhat Inc. | November 2015

Farmers Irrigation District

2015 District Transfer Application "Off" Map

Certificates: 74306 (IR)
for Brandt, Terry

#8



Taxlot 1600, 2N10E11NWNW: 3.2 Acres Off, 6.25 Acres Remaining (Cert 74306 IR)

2N-10E11-NW/NW-1600 .4 OFF (CERT 74306 IR)

RECEIVED
JAN 22 2016
OWRD

- Pipelines and Canals
- Taxlots
- Transfer
- Primary Water Right
- Supplemental Water Right



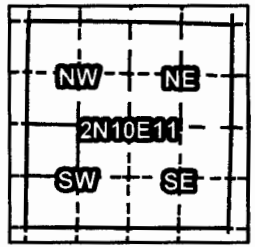
1 inch = 400 feet

Prepared by FireWhat Inc. | November 2015

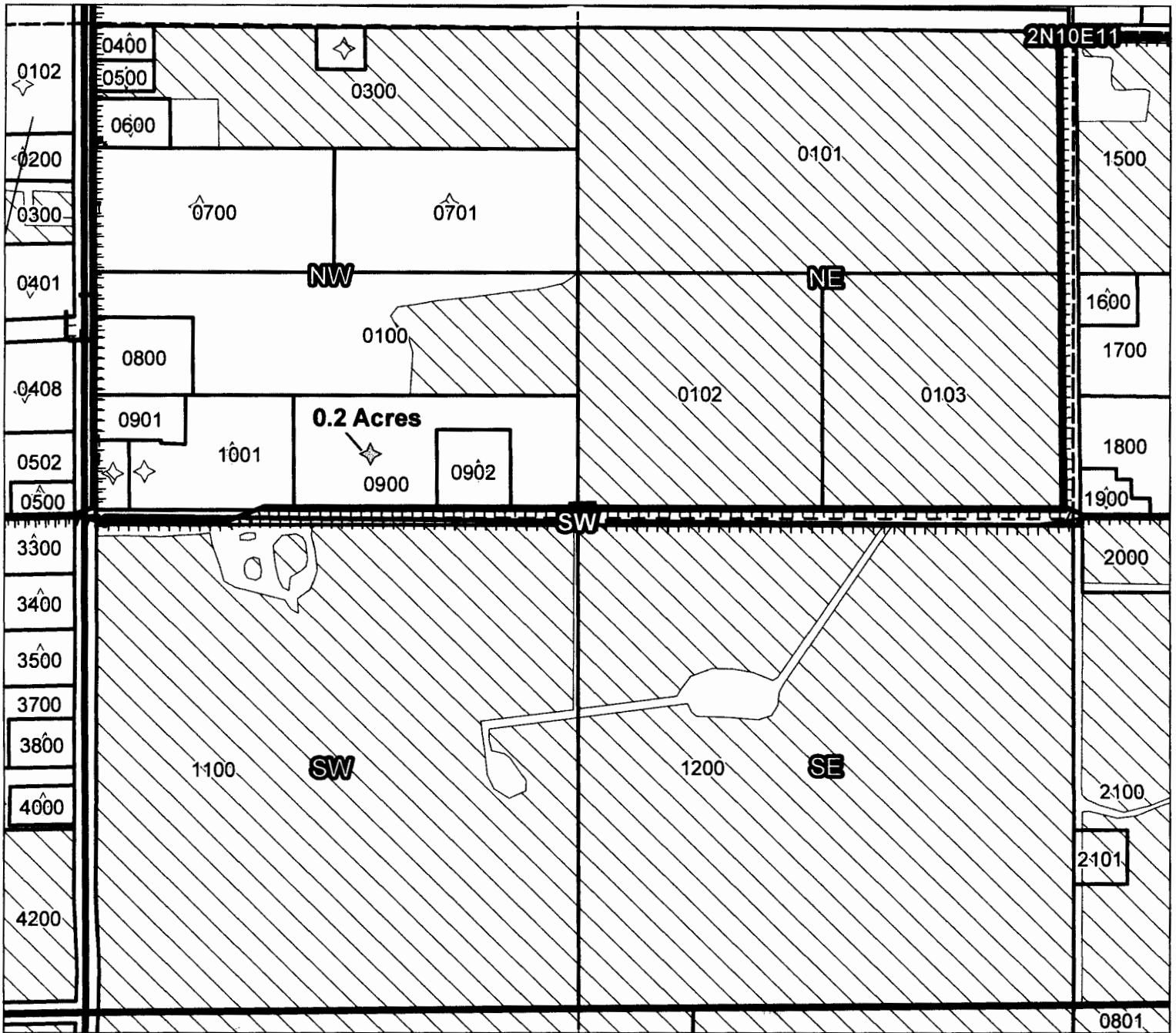
Farmers Irrigation District

2015 District Transfer Application "Off" Map

9



Certificates: 74306 (IR)
for Barr, Patrik



Taxlot 900, 2N10E11NWSW: 0.2 Acres Off, 4.15 Acres Remaining (Cert 74306 IR)

- Pipelines and Canals
- Taxlots
- Transfer
- Primary Water Right
- Supplemental Water Right

RECEIVED
JAN 22 2016
OWRD



1 inch = 400 feet

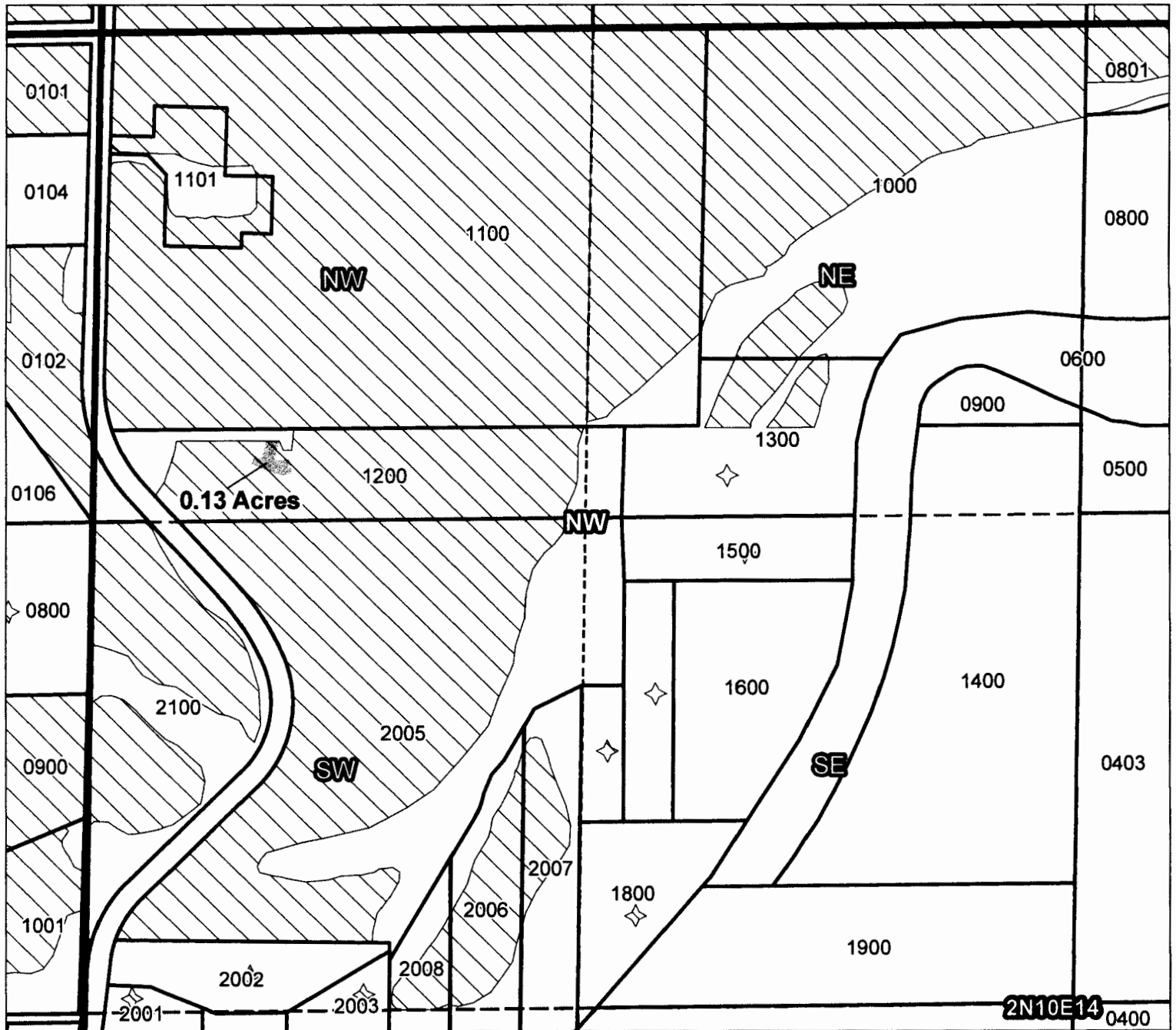
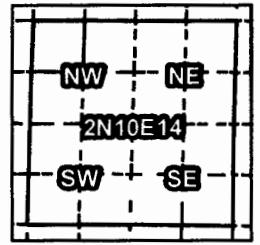
Prepared by FireWhat Inc. | December 2015

Farmers Irrigation District

2015 District Transfer Application "Off" Map

Certificates: 74306 (IR)
for Nastasi, Michael

#10



Taxlot 1200, 2N10E14NWNW: 0.13 Acres Off, 5.87 Acres Remaining (Cert 74306 IR)

- Pipelines and Canals
- Taxlots
- Transfer
- Primary Water Right
- Supplemental Water Right

RECEIVED

JAN 22 2016

OWRD

Prepared by FireWhat Inc. | November 2015

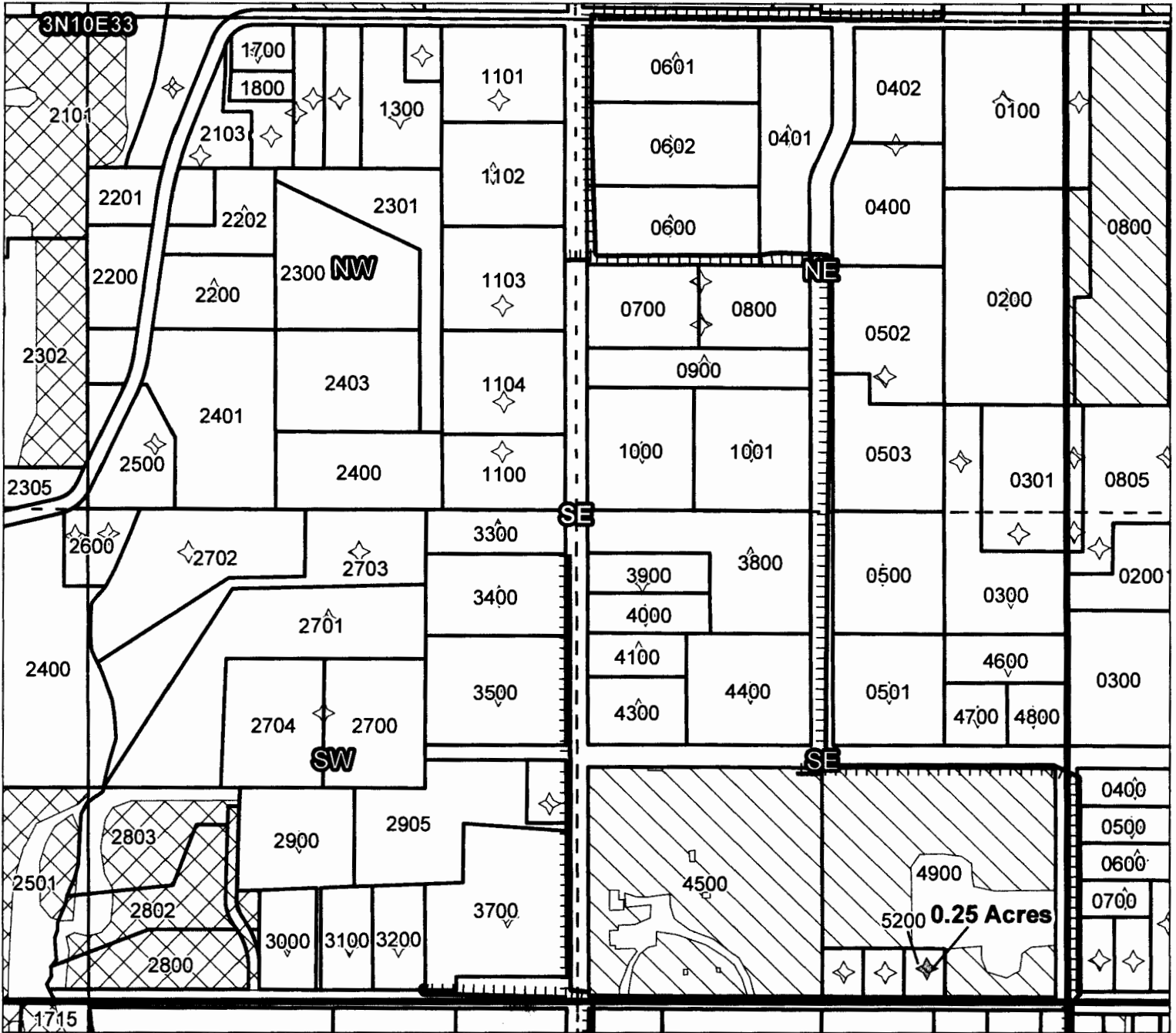
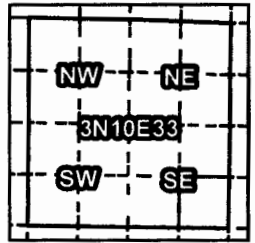


1 inch = 400 feet

Farmers Irrigation District

2015 District Transfer Application "Off" Map

Certificates: 74306 (IR)
for Flores, Isela



Taxlot 5200, 3N10E33SE/SE: 0.25 Acres Off, 0 Acres Remaining (Cert 74306 IR)

- Pipelines and Canals
- Taxlots
- Transfer
- Primary Water Right
- Supplemental Water Right

RECEIVED
JAN 22 2016
OWRD



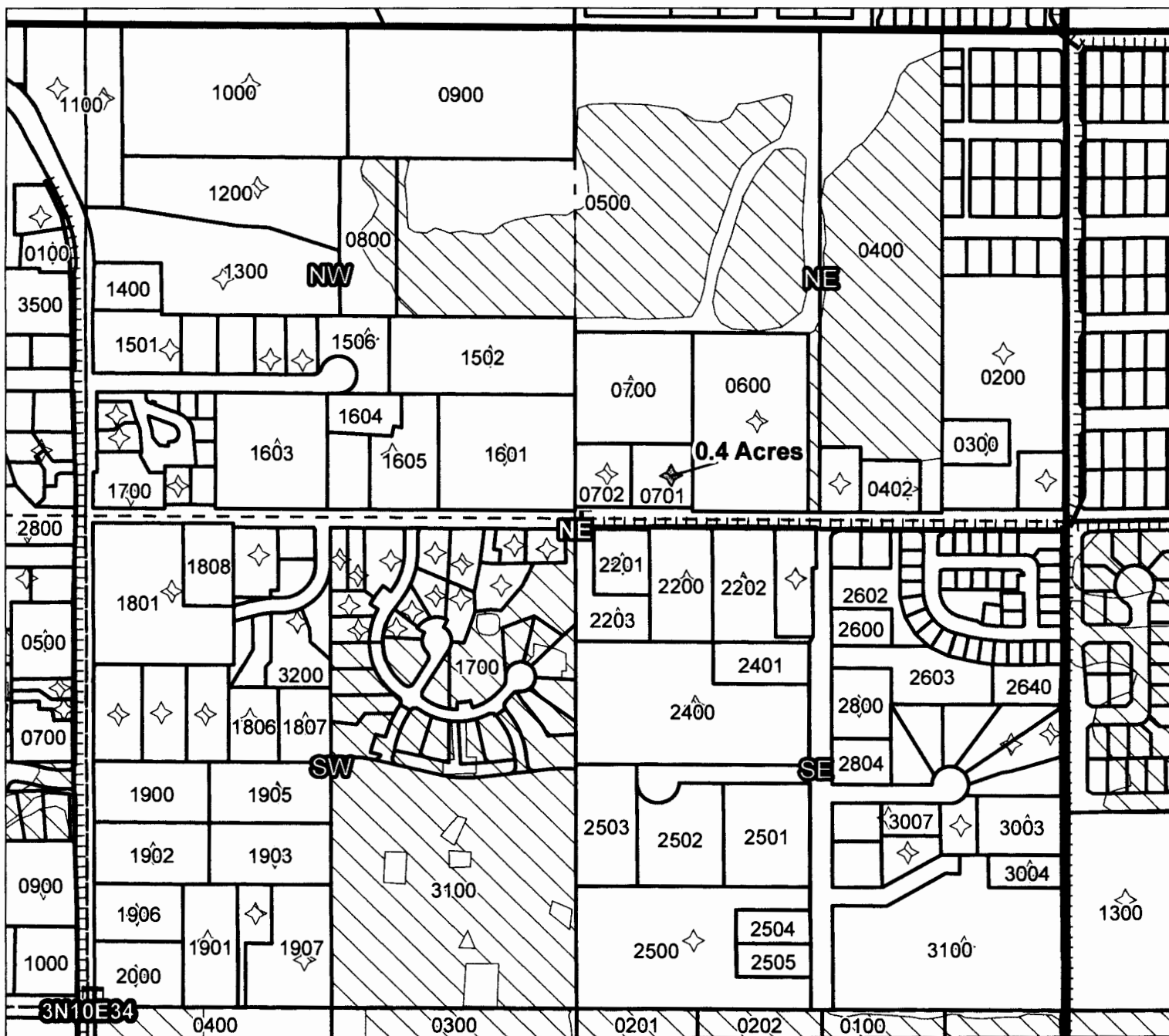
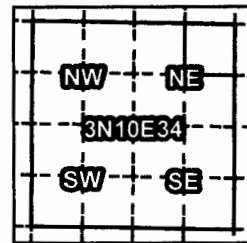
1 inch = 400 feet

Prepared by FireWhat Inc. | November 2015

Farmers Irrigation District 2015 District Transfer Application "Off" Map

Certificates: 74306 (IR)
for Pratt, Kevin

#12



Taxlot 0701, 3N10E34NENE: 0.4 Acres Off, 0 Acres Remaining (Cert 74306 IR)

- Pipelines and Canals
- Taxlots
- Transfer
- Primary Water Right
- Supplemental Water Right

RECEIVED
JAN 22 2016
OWRD



1 inch = 400 feet

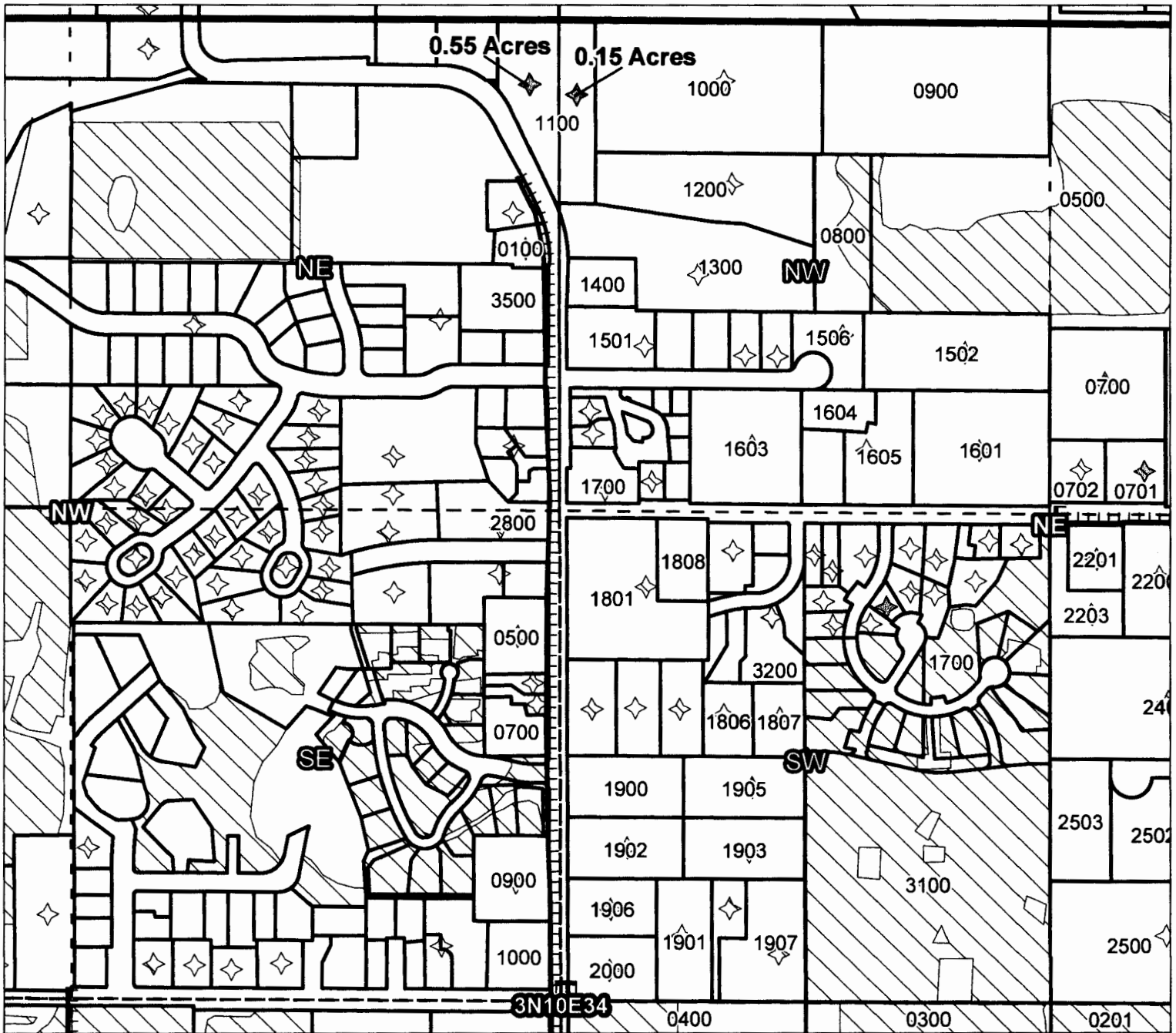
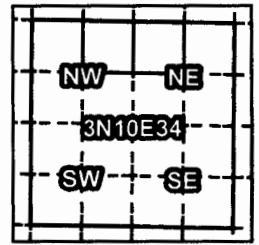
Prepared by FireWhat Inc. | November 2015

Farmers Irrigation District

2015 District Transfer Application "Off" Map

Certificates: 74306 (IR)
for Hood River Schools

#13



Taxlot 1100, 3N10E34NENW: 0.55 Acres Off, 0.25 Acres Remaining (Cert 74306 IR)

Taxlot 1100, 3N10E34NWNE: 0.15 Acres Off, 0.25 Acres Remaining (Cert 74306 IR)

3N-10E-34-NW/NE-1100C .15 OFF (cert 74310).
3N-10E-34-NE/NW-1100C .55 OFF (cert 74310).

- Pipelines and Canals
- Taxlots
- Transfer
- Primary Water Right
- Supplemental Water Right

RECEIVED

JAN 22 2016

OWRD



1 inch = 400 feet

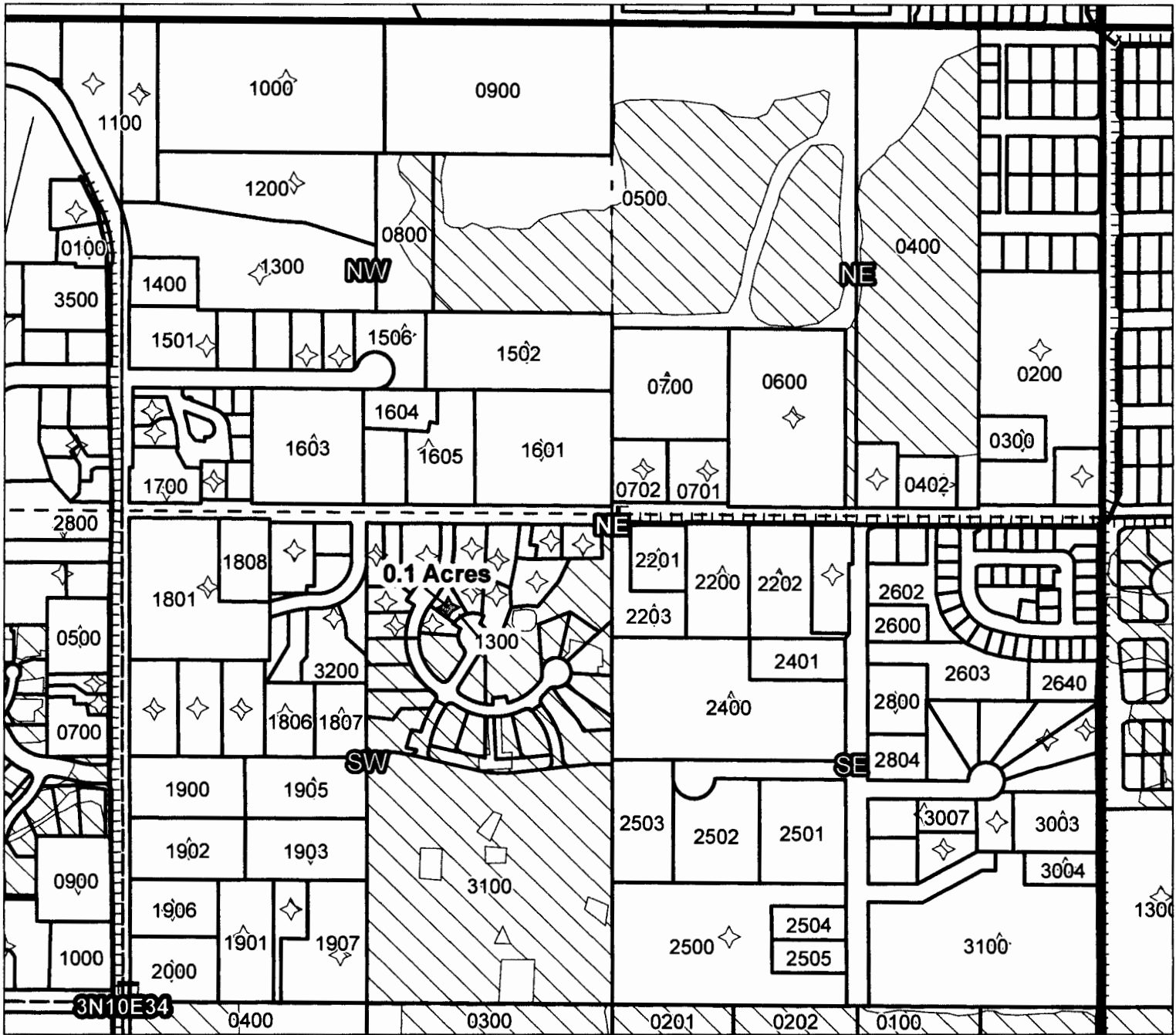
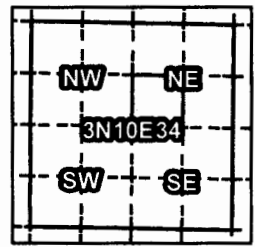
Prepared by FireWhat Inc. | November 2015

Farmers Irrigation District

2015 District Transfer Application "Off" Map

Certificates: 74306 (IR)
for Olsen, Sharee

15



Taxlot 1300, 3N10E34SWNE: 0.1 Acres Off, 0 Acres Remaining (Cert 74306 IR)
3N-10E-34-SW/NE-1300, 1D OFF (CERT 75224)

- Pipelines and Canals
- Taxlots
- Transfer
- Primary Water Right
- Supplemental Water Right

RECEIVED

JAN 22 2016

OWRD

Prepared by FireWhat Inc. | November 2015



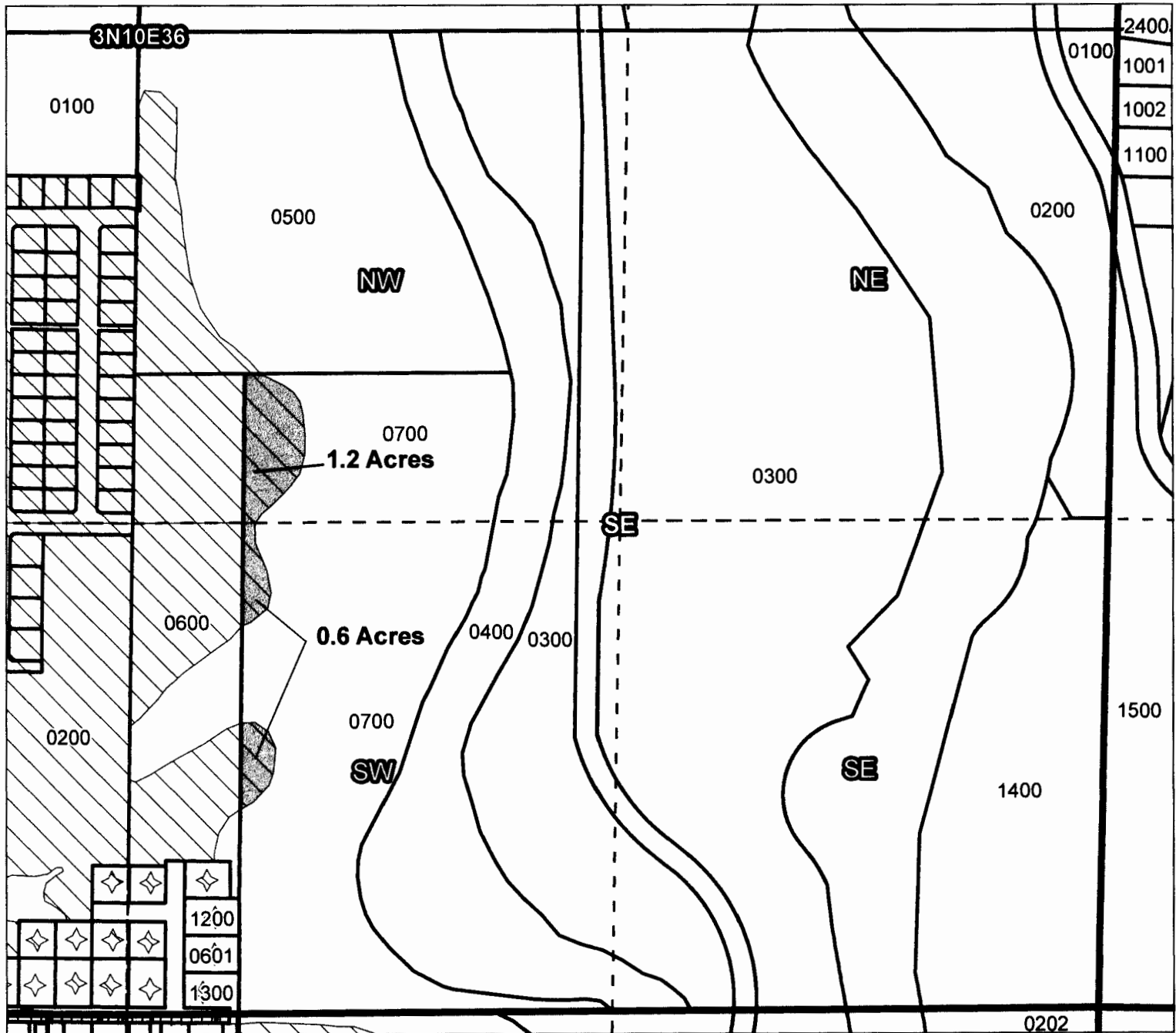
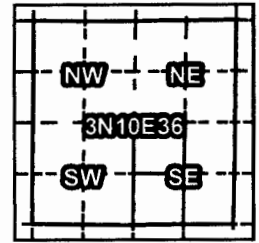
1 inch = 400 feet

Farmers Irrigation District






2015 District Transfer Application "Off" Map

#16

Certificates: 74306 (IR)
for Sieverkropp



Taxlot 0700, 3N10E36NWSE: 1.2 Acres Off, 0 Acres Remaining (Cert 74306 IR)
Taxlot 0700, 3N10E36SWSE: 0.6 Acres Off, 0 Acres Remaining (Cert 74306 IR)

-  Pipelines and Canals
-  Taxlots
-  Transfer
-  Primary Water Right
-  Supplemental Water Right

IL-0802
IL-1264

RECEIVED
JAN 22 2016
OWRD



1 inch = 400 feet

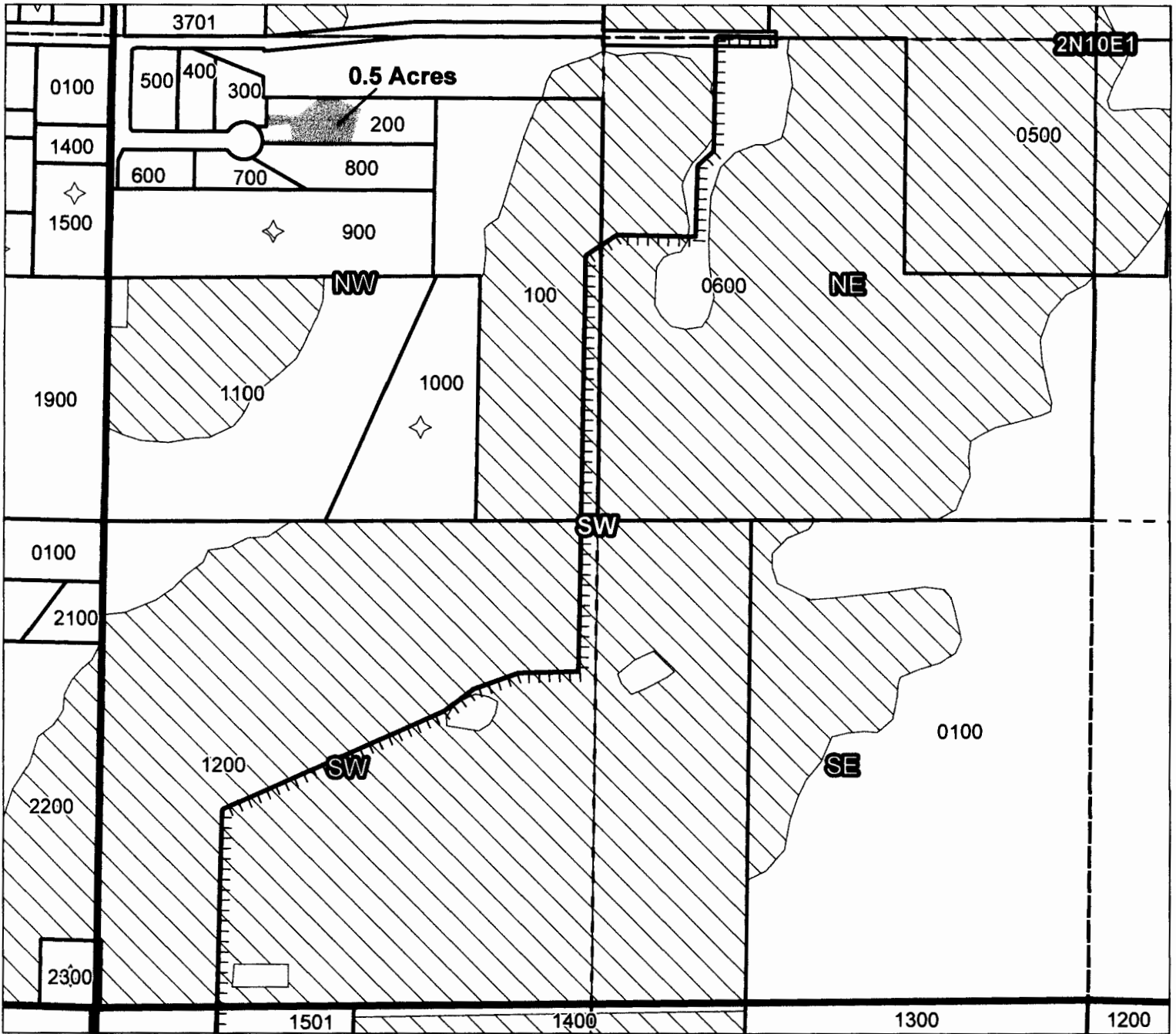
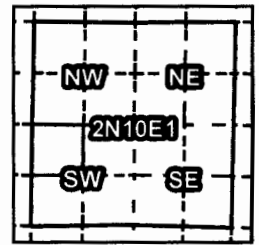
Prepared by FireWhat Inc. | November 2015

Farmers Irrigation District

2015 District Transfer Application "On" Map

Certificates: 74306 (IR)
for Burdick, Stephen

18



Taxlot 200, 2N10E1NWSW: 0.5 ac. On

- Pipelines and Canals
- Taxlots
- Transfer
- Primary Water Right
- Supplemental Water Right

RECEIVED

JAN 22 2016

UWRD



1 inch = 400 feet

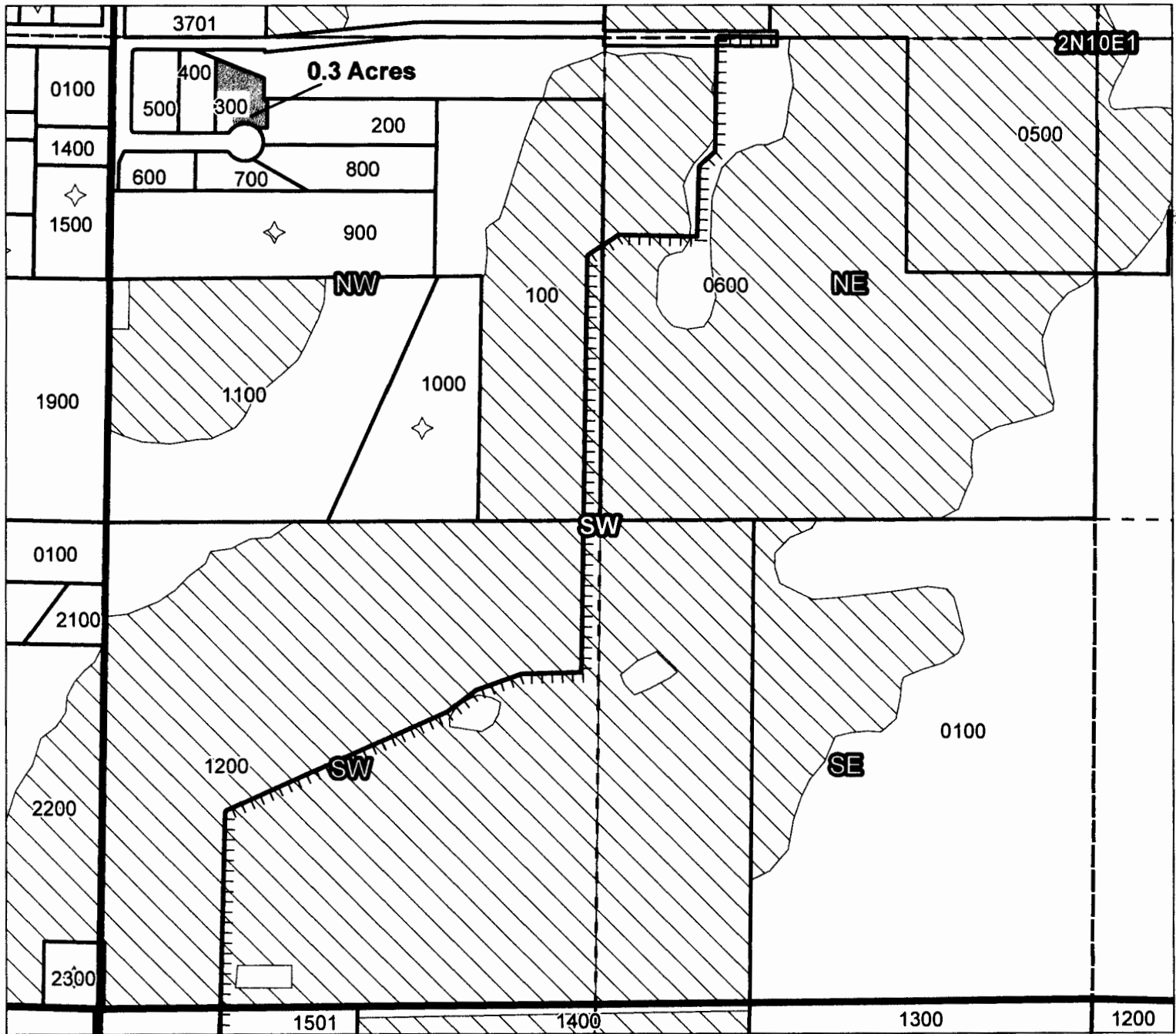
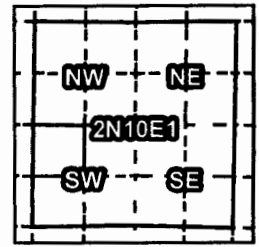
Prepared by FireWhat Inc. | November 2015

Farmers Irrigation District

2015 District Transfer Application "On" Map

Certificates: 74306 (IR)
for Fiedler, Patrick

19



Taxlot 300, 2N10E1NWSW: 0.3 ac.

RECEIVED
JAN 22 2016
OWRD

- Pipelines and Canals
- Taxlots
- Transfer
- Primary Water Right
- Supplemental Water Right



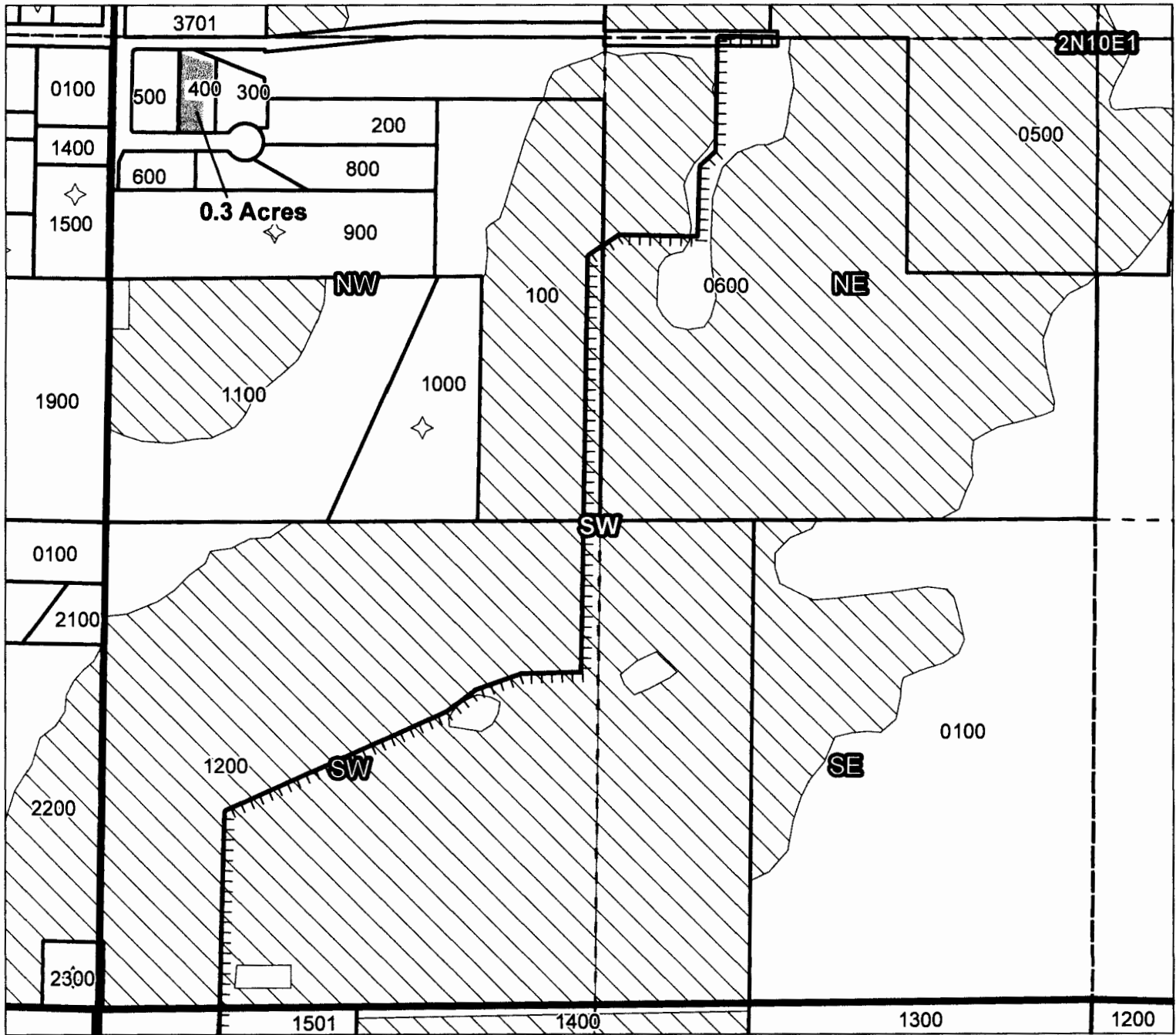
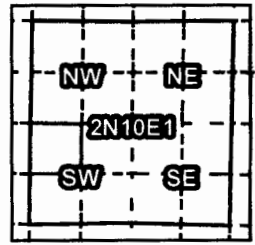
1 inch = 400 feet

Farmers Irrigation District

2015 District Transfer Application "On" Map

Certificates: 74306 (IR)
for Roark, Arthur

#20



Taxlot 400, 2N10E1NWSW: 0.3 ac. On

RECEIVED
JAN 22 2016
OWRD

- Pipelines and Canals
- Taxlots
- Transfer
- Primary Water Right
- Supplemental Water Right



1 inch = 400 feet

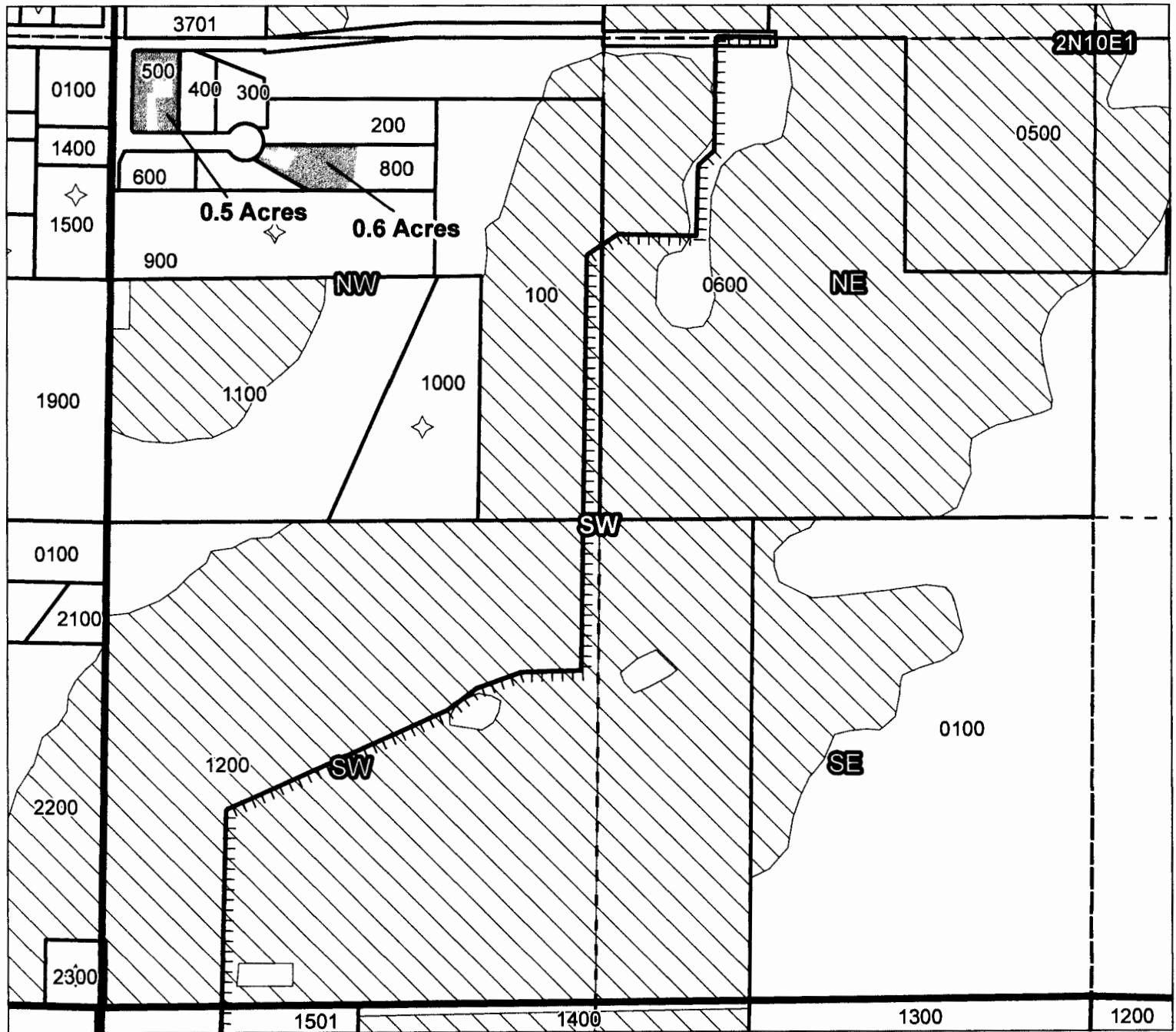
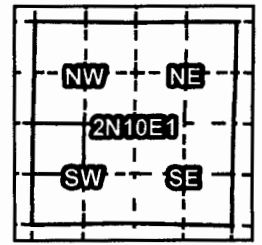
Prepared by FireWhat Inc. | November 2015

Farmers Irrigation District

2015 District Transfer Application "On" Map

Certificates: 74306 (IR)
for Adair, Karen

21



Taxlot 500, 2N10E1NWSW: 0.5 ac. On
Taxlot 800, 2N10E1NWSW: 0.6 ac. On

- Pipelines and Canals
- Taxlots
- Transfer
- Primary Water Right
- Supplemental Water Right

RECEIVED
JAN 22 2016
OWARD



1 inch = 400 feet

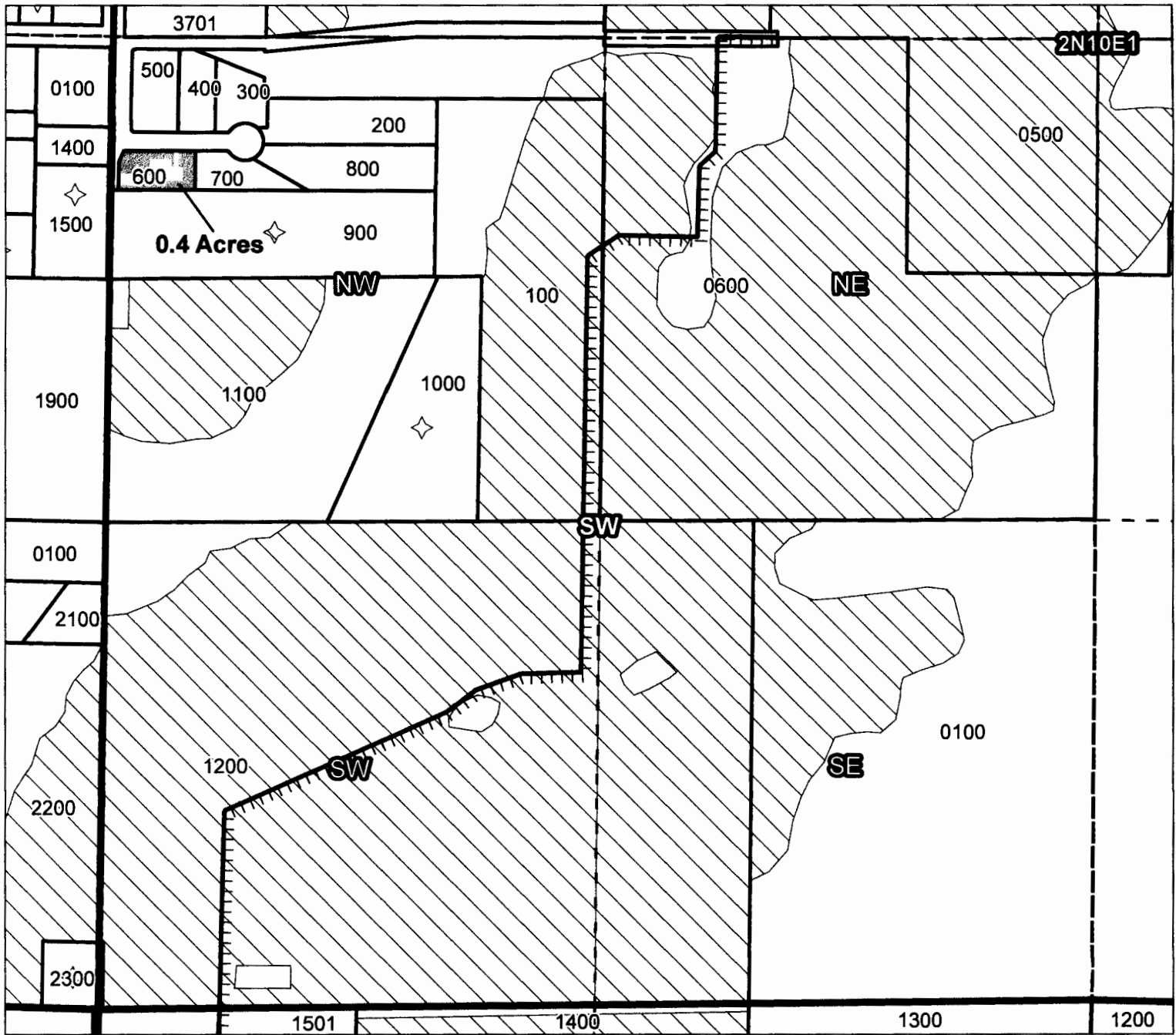
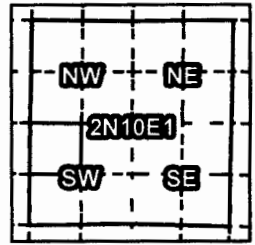
Prepared by FireWhat Inc. | November 2015

Farmers Irrigation District






2015 District Transfer Application "On" Map

Certificates: 74306 (IR)
for Bottman, Thomas

22



Taxlot 600, 2N10E1NWSW: 0.4 ac. On

-  Pipelines and Canals
-  Taxlots
-  Transfer
-  Primary Water Right
-  Supplemental Water Right

RECEIVED

JAN 22 2016



1 inch = 400 feet

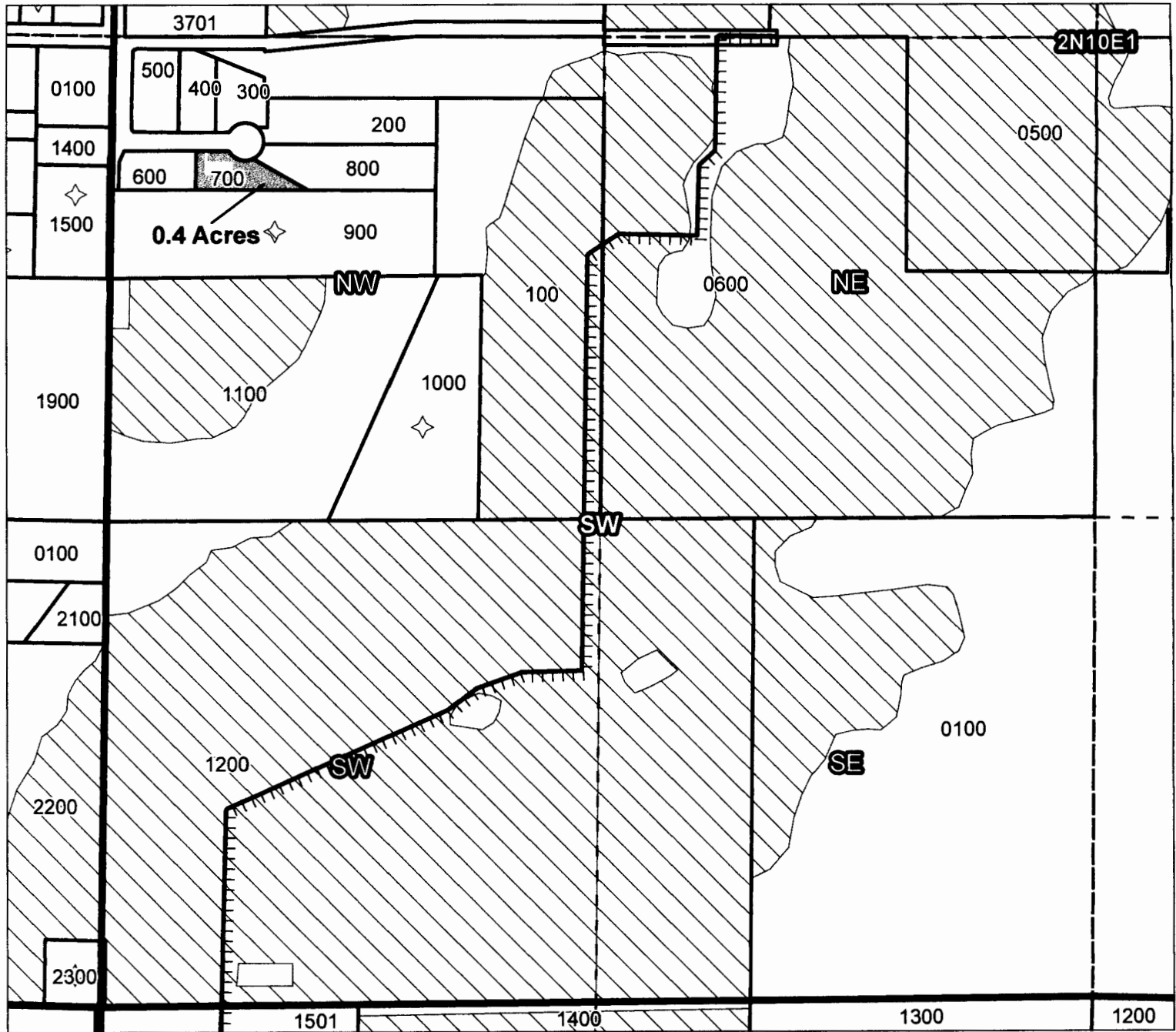
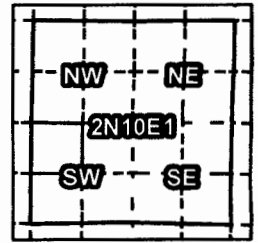
Prepared by FireWhat Inc. | November 2015

Farmers Irrigation District






2015 District Transfer Application "On" Map

Certificates: 74306 (IR)
for Kauble, Ruby

#23



Taxlot 700, 2N10E1NWSW: 0.4 ac. On

-  Pipelines and Canals
-  Taxlots
-  Transfer
-  Primary Water Right
-  Supplemental Water Right

RECEIVED
JAN 22 2016
OWRD



1 inch = 400 feet

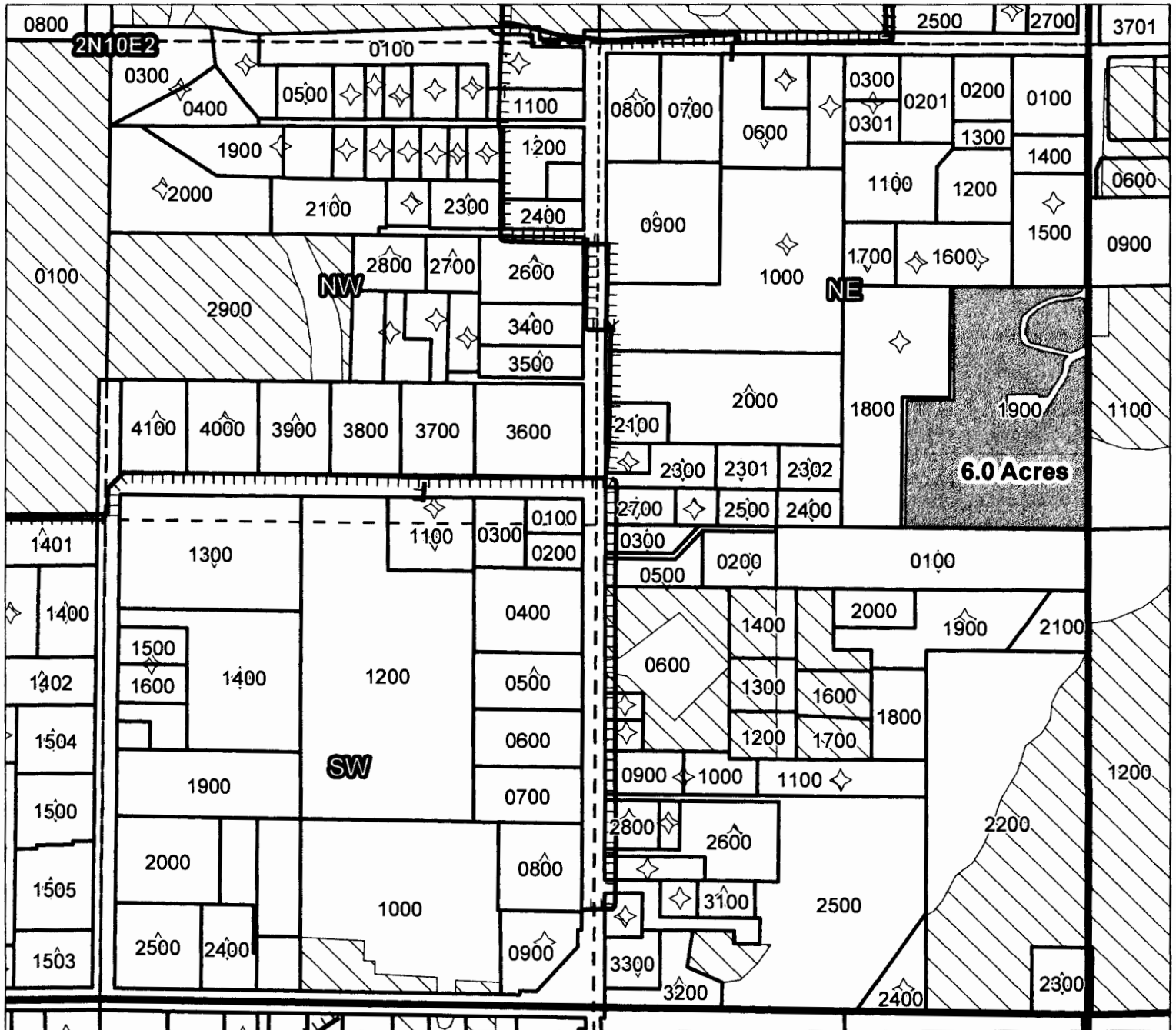
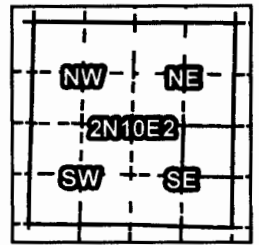
Prepared by FireWhat Inc. | November 2015

Farmers Irrigation District

2015 District Transfer Application "On" Map

Certificates: 74306 (IR)
for Hergenrather, John

#29



Taxlot 1900, 2N10E2NESE: 6.0 Acres On, 6.0 Acres Total (Cert 74306 IR)

- Pipelines and Canals
- Taxlots
- Transfer
- Primary Water Right
- Supplemental Water Right

RECEIVED

JAN 22 2016

UWIND



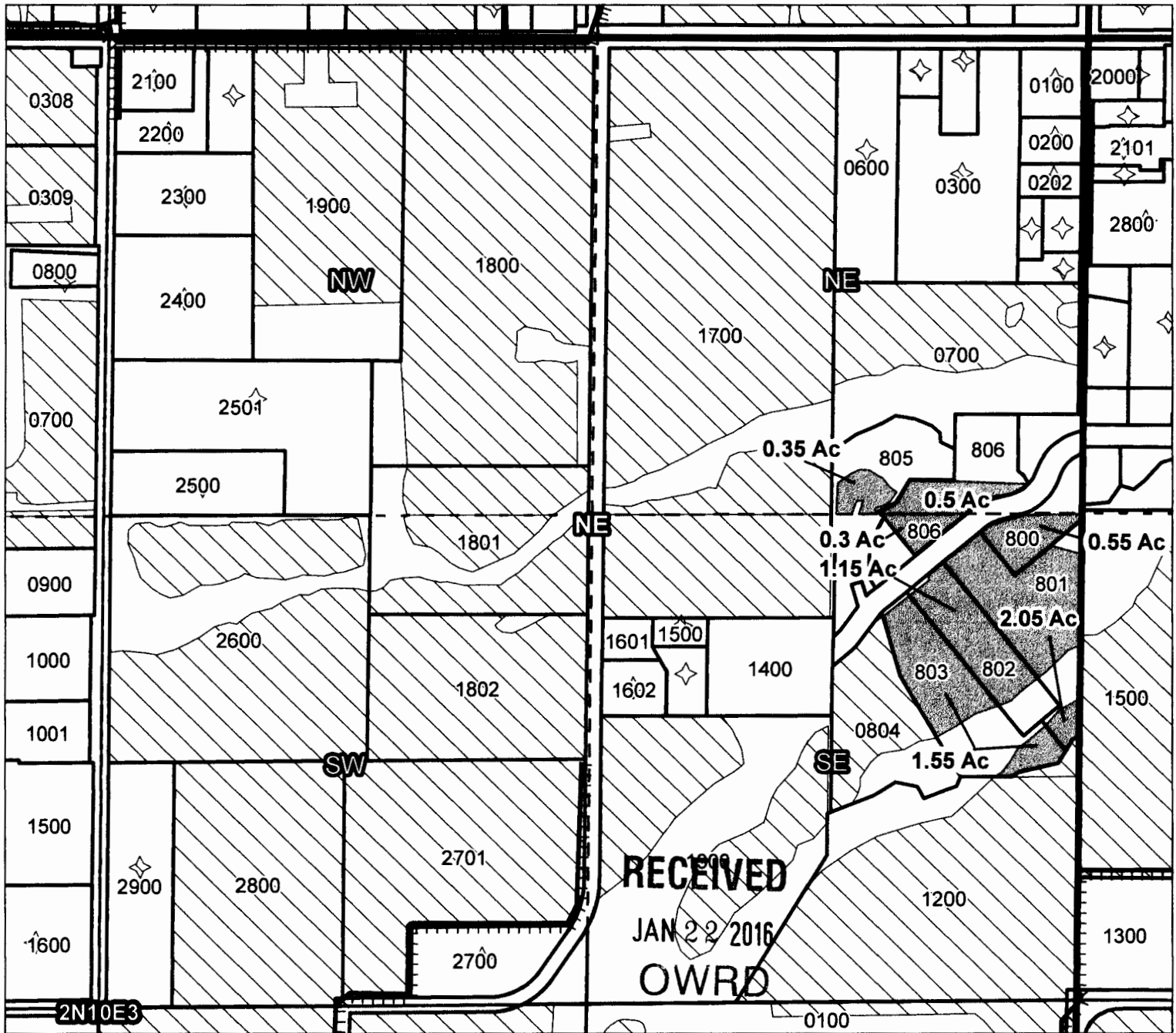
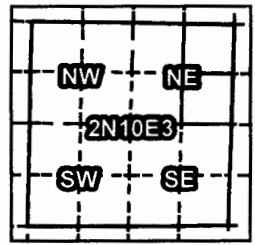
1 inch = 400 feet

Prepared by FireWhat Inc. | November 2015

Farmers Irrigation District 2015 District Transfer Application "On" Map

Certificates: 74306 (IR)
for HPC Properties

25



- Taxlot 0800, 2N10E3SENE: 0.55 Acres On, 0.55 Acres Total (Cert 74306 IR)
- Taxlot 0801, 2N10E3SENE: 2.05 Acres On, 2.05 Acres Total (Cert 74306 IR)
- Taxlot 0802, 2N10E3SENE: 1.15 Acres On, 1.15 Acres Total (Cert 74306 IR)
- Taxlot 0803, 2N10E3SENE: 1.55 Acres On, 1.55 Acres Total (Cert 74306 IR)
- Taxlot 0805, 2N10E3NENE: 0.35 Acres On, 0.35 Acres Total (Cert 74306 IR)
- Taxlot 0806, 2N10E3NENE: 0.5 Acres On, 0.5 Acres Total (Cert 74306 IR)
- Taxlot 0806, 2N10E3SENE: 0.3 Acres On, 0.3 Acres Total (Cert 74306 IR)

- Pipelines and Canals
- Taxlots
- Transfer
- Primary Water Right
- Supplemental Water Right



Multiple private signs on, see spread sheet.

1 inch = 400 feet

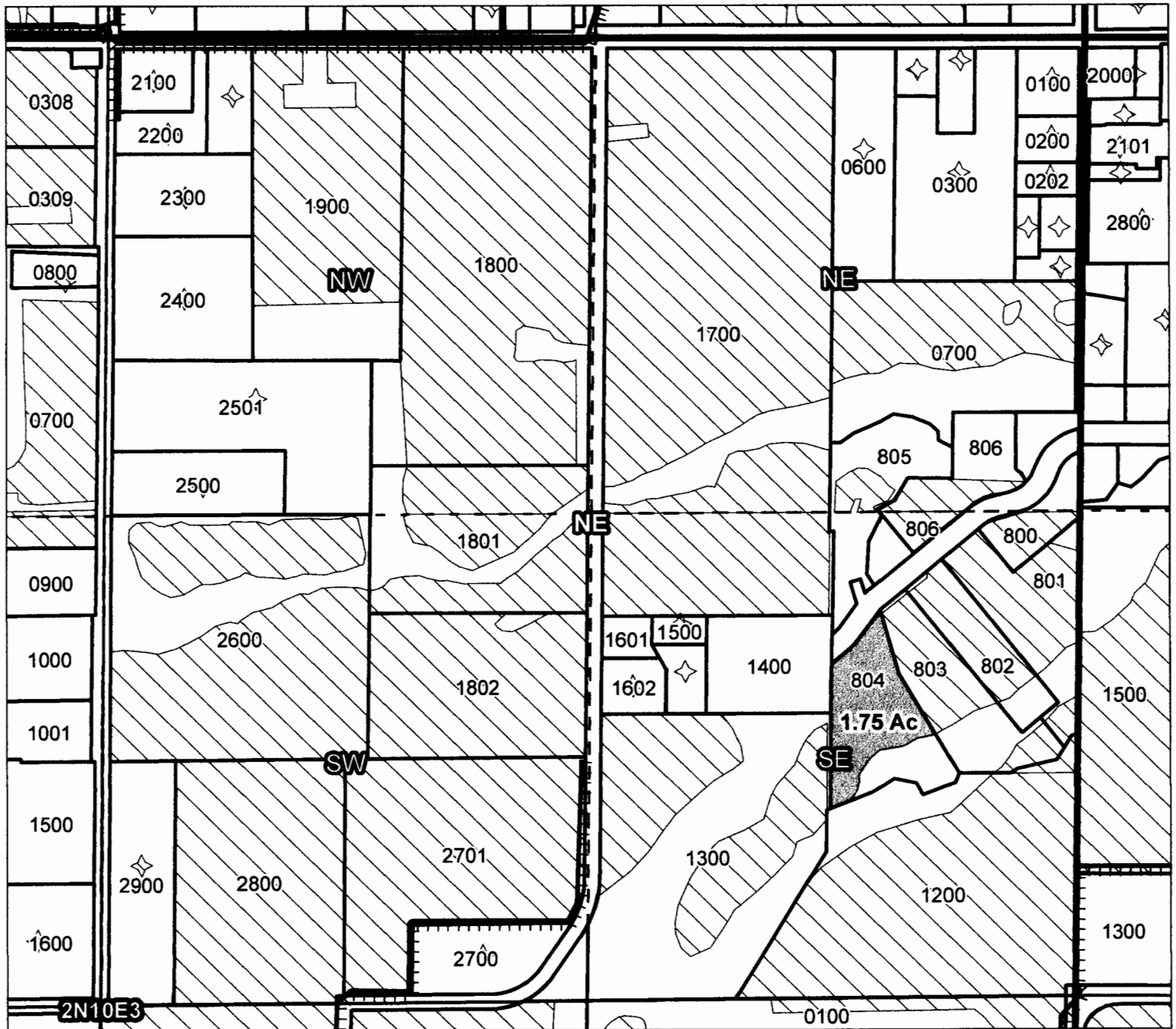
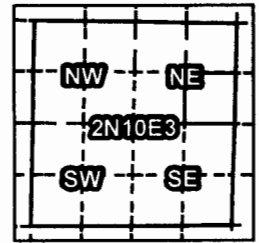
Prepared by FireWhat Inc. | December 2015

Farmers Irrigation District

2015 District Transfer Application "On" Map

Certificates: 74306 (IR)
for Reynier, Scott

26



Taxlot 0804, 2N10E3SENE: 1.75 Acres On, 1.75 Acres Total (Cert 74306 IR)

*2N-10E-3E/NE-0804 1.75 On (cert 74306),
RECEIVED (cert 84197).*

RECEIVED

JAN 22 2016

OVRD

- Pipelines and Canals
- Taxlots
- Transfer
- Primary Water Right
- Supplemental Water Right



1 inch = 400 feet

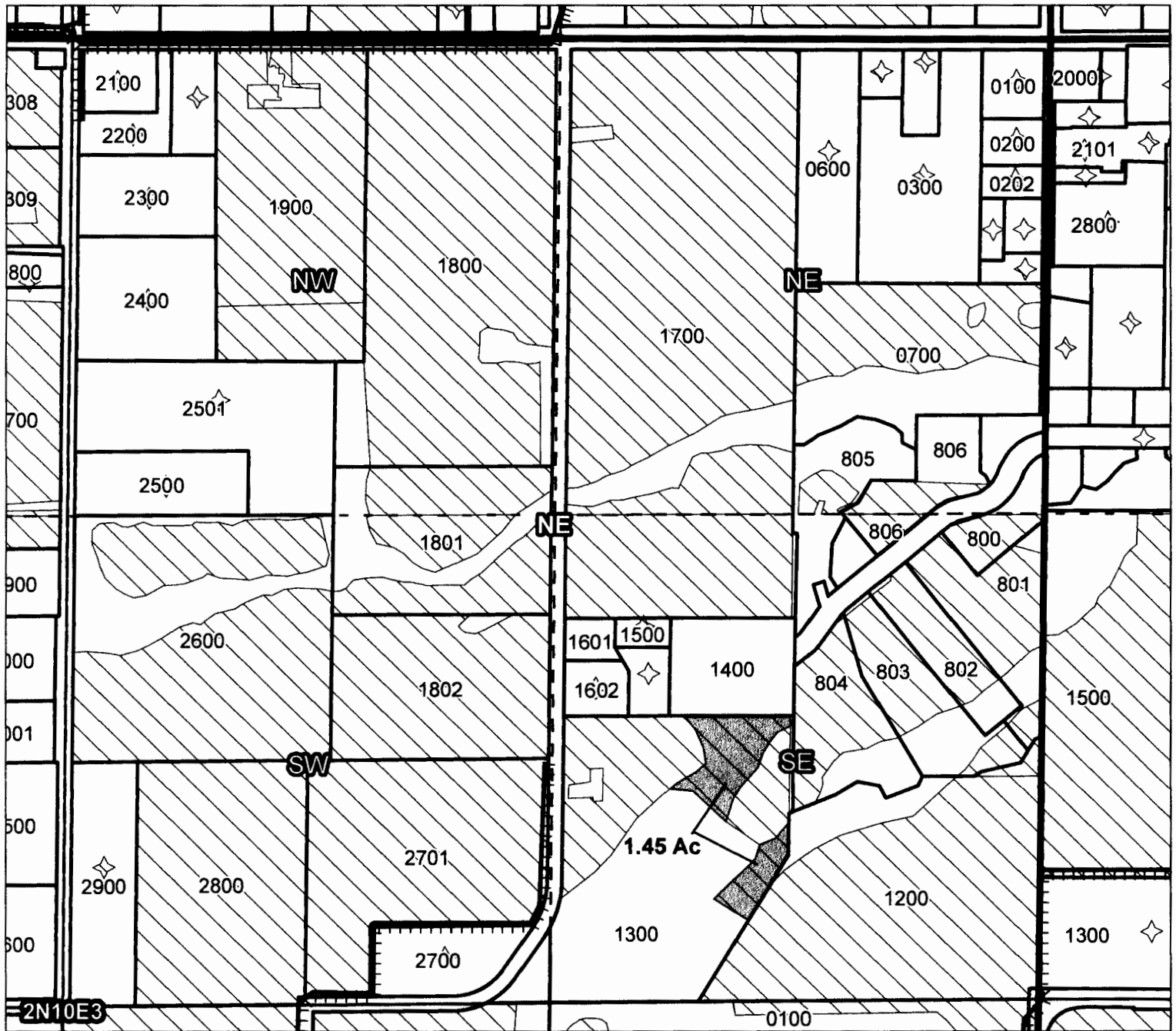
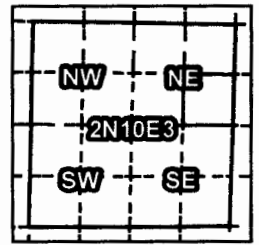
Prepared by FireWhat Inc. | December 2015

Farmers Irrigation District

2015 District Transfer Application "On" Map

Certificates: 74306 (IR)
for Woodland, Robert

27



Taxlot 1300, 2N10E3SENE: 1.45 Acres On, 4.5 Acres Total (Cert 74306 IR)

TRANSFER OFF AND ON Same lot.

RECEIVED

JAN 22 2016

OWRD

- Pipelines and Canals
- Taxlots
- Transfer
- Primary Water Right
- Supplemental Water Right



1 inch = 400 feet

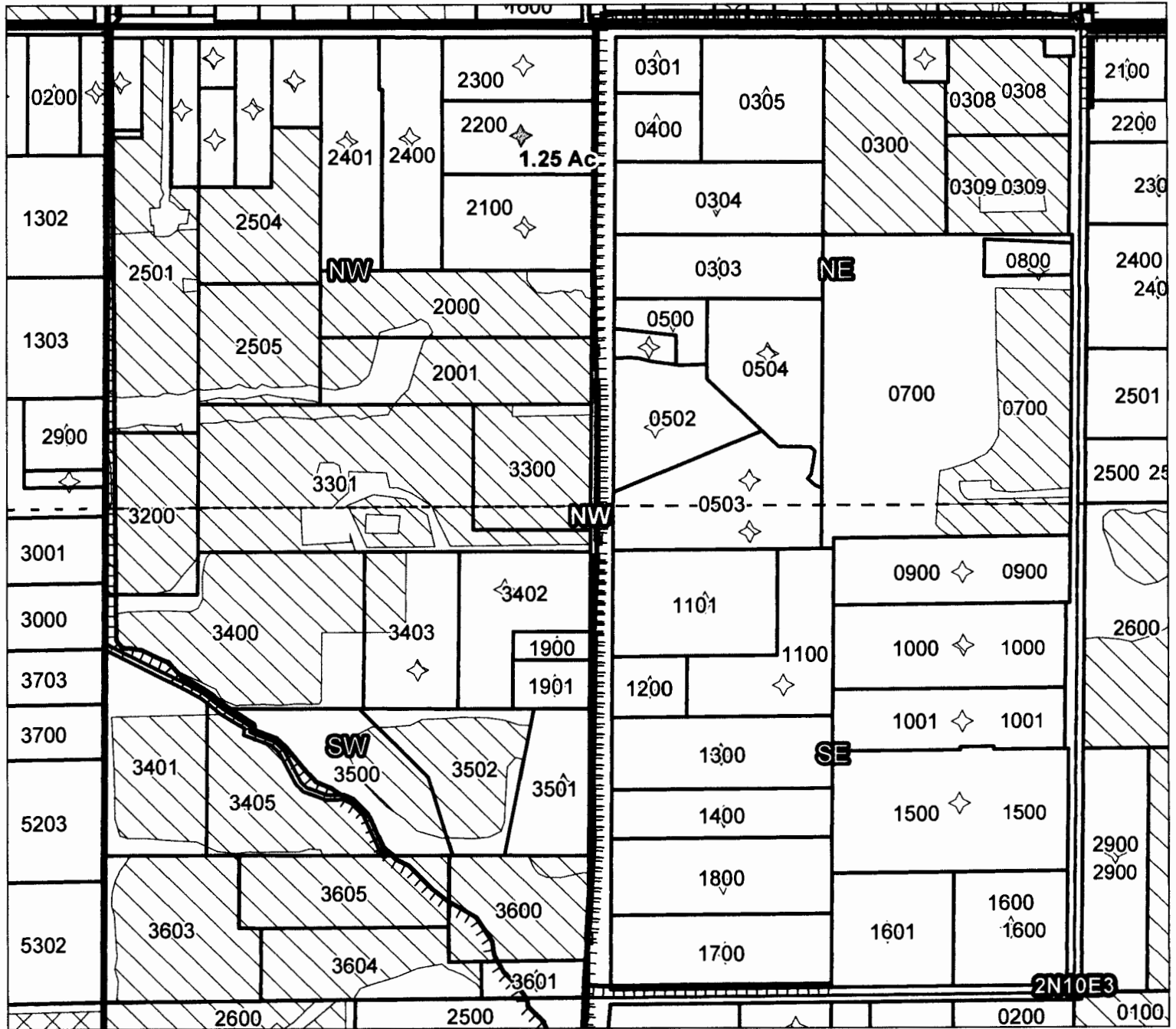
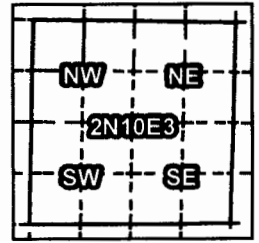
Prepared by FireWhat Inc. | December 2015

Farmers Irrigation District

2015 District Transfer Application "On" Map

Certificates: 74306 (IR)
for Smith, Naaman

#28



Taxlot 2200, 2N10E3NWNW: 1.25 Acres On, 1.25 Acres Total (Cert 74306 IR)

RECEIVED
JAN 22 2016
OWRD

- Pipelines and Canals
- Taxlots
- Transfer
- Primary Water Right
- Supplemental Water Right



1 inch = 400 feet

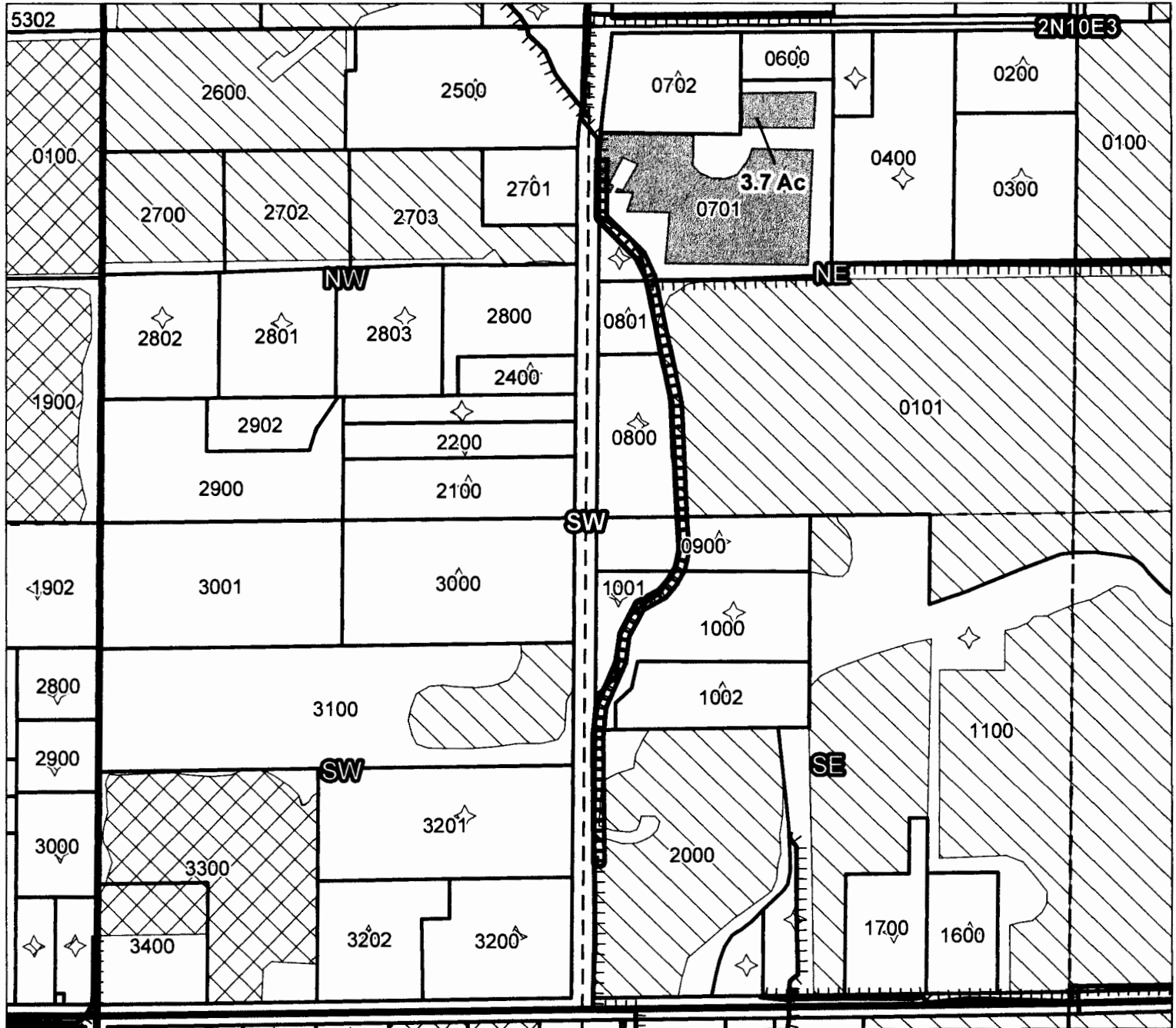
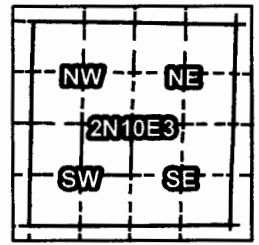
Prepared by FireWhat Inc. | December 2015

Farmers Irrigation District

2015 District Transfer Application "On" Map

Certificates: 74306 (IR)
for Samkow, Steve

#29



Taxlot 701, 2N10E3NESW: 3.7 Acres On, 3.7 Acres Total (Cert 74306 IR)

- Pipelines and Canals
- Taxlots
- Transfer
- Primary Water Right
- Supplemental Water Right

RECEIVED
JAN 22 2016
OWRD



1 inch = 400 feet

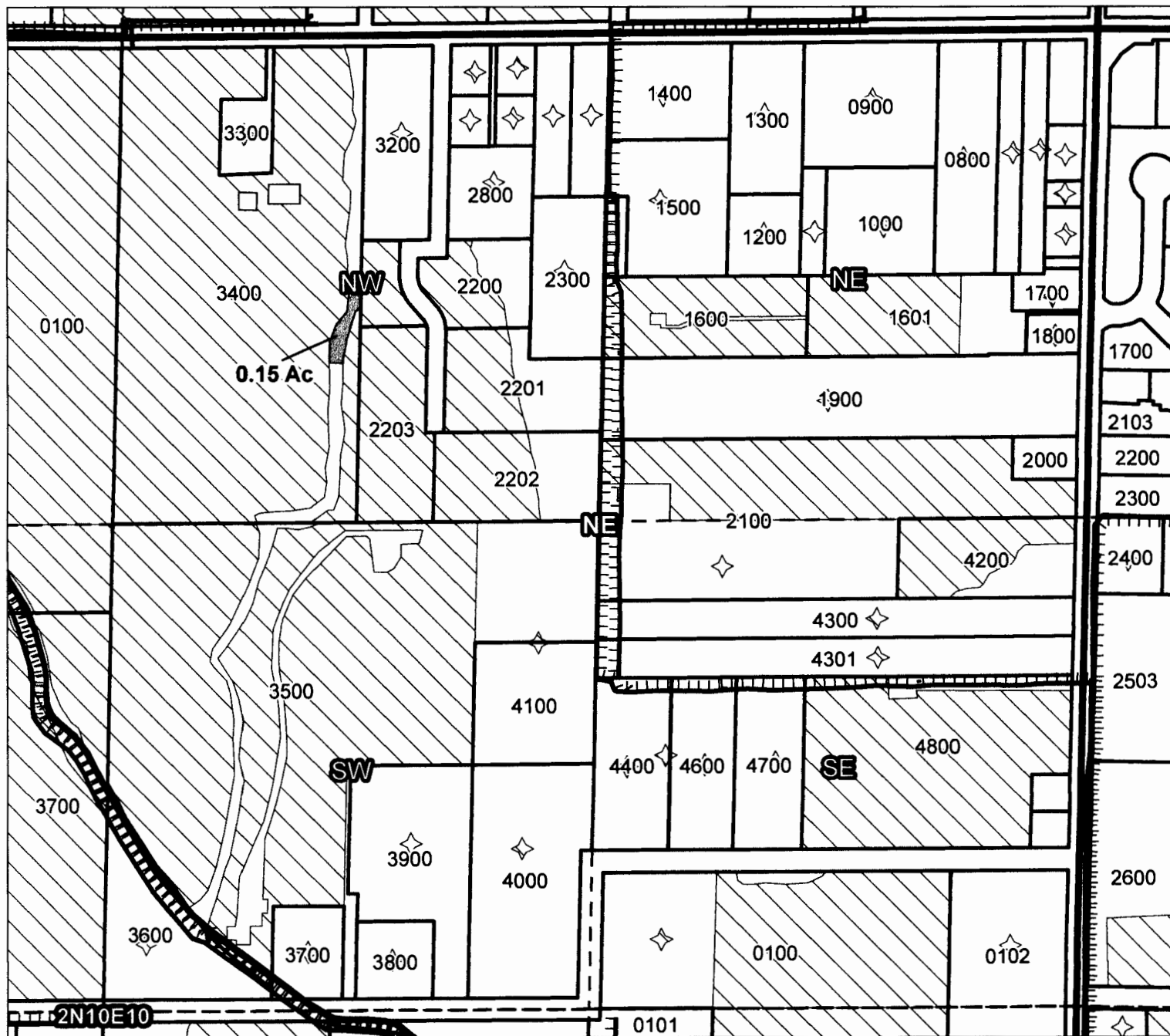
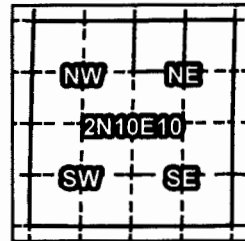
Prepared by FireWhat Inc. | December 2015

Farmers Irrigation District

2015 District Transfer Application "On" Map

Certificates: 74306 (IR)
for Deborde, Derrick

#30



Taxlot 3400, 2N10E10NWNE: 0.15 Acres On, 17.4 Acres Total (Cert 74306 IR)

2N-10E-10-NW/NE-3400 .15 ON (cert 74306)

- Pipelines and Canals
- Taxlots
- Transfer
- Primary Water Right
- Supplemental Water Right

RECEIVED

JAN 22 2016

OVRD



1 inch = 400 feet

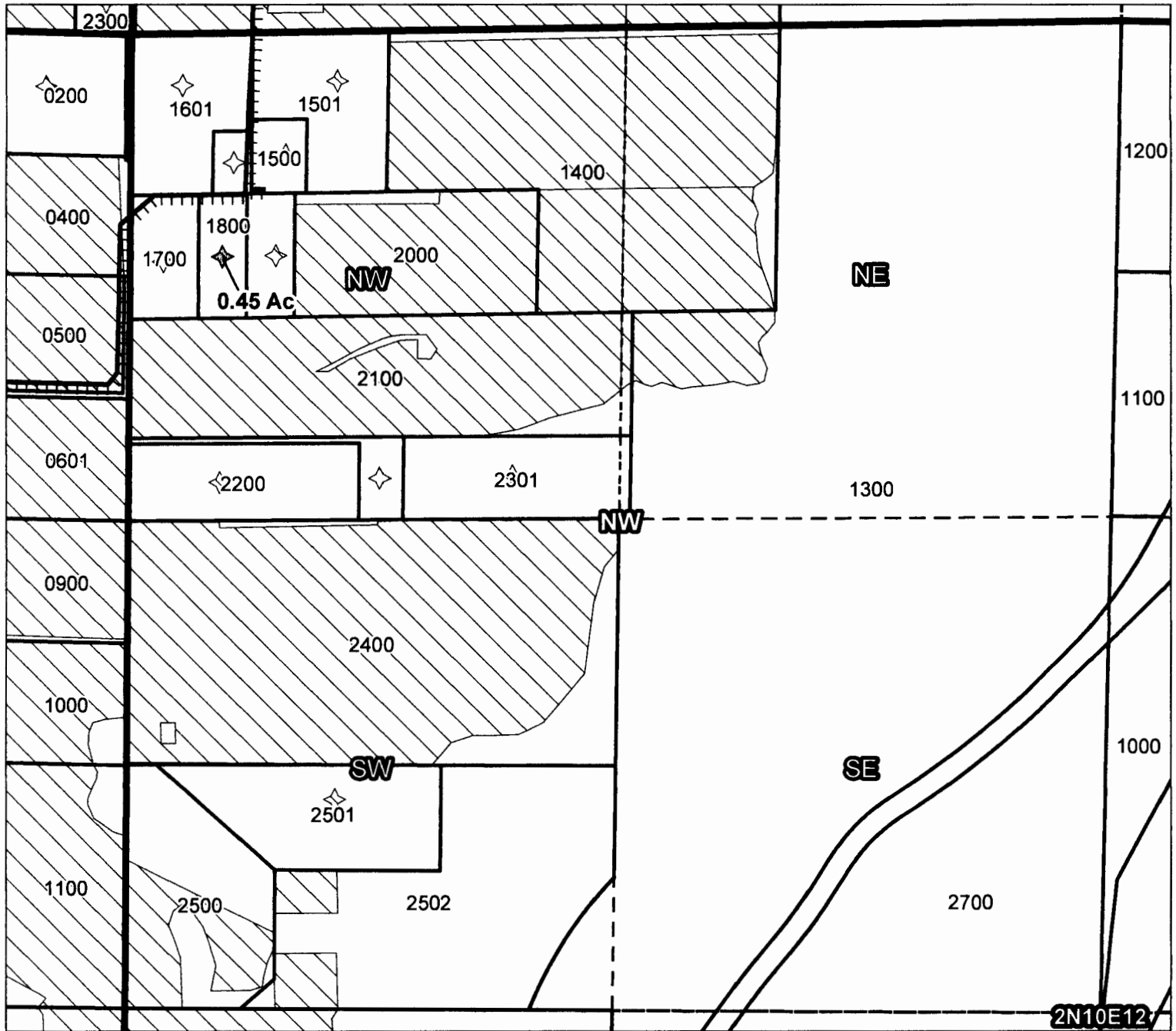
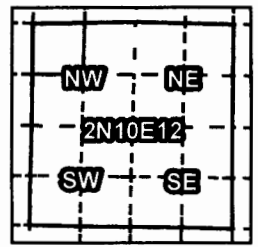
Prepared by FireWhat Inc. | December 2015

Farmers Irrigation District

2015 District Transfer Application "On" Map

Certificates: 74306 (IR)
for Benton, Mary Sue

31



Taxlot 1800, 2N10E12NWNW: 0.45 Acres On, 0.85 Acres Total (Cert 74306 IR)

RECEIVED
JAN 22 2016
OWRD

- Pipelines and Canals
- Taxlots
- Transfer
- Primary Water Right
- Supplemental Water Right



1 inch = 400 feet

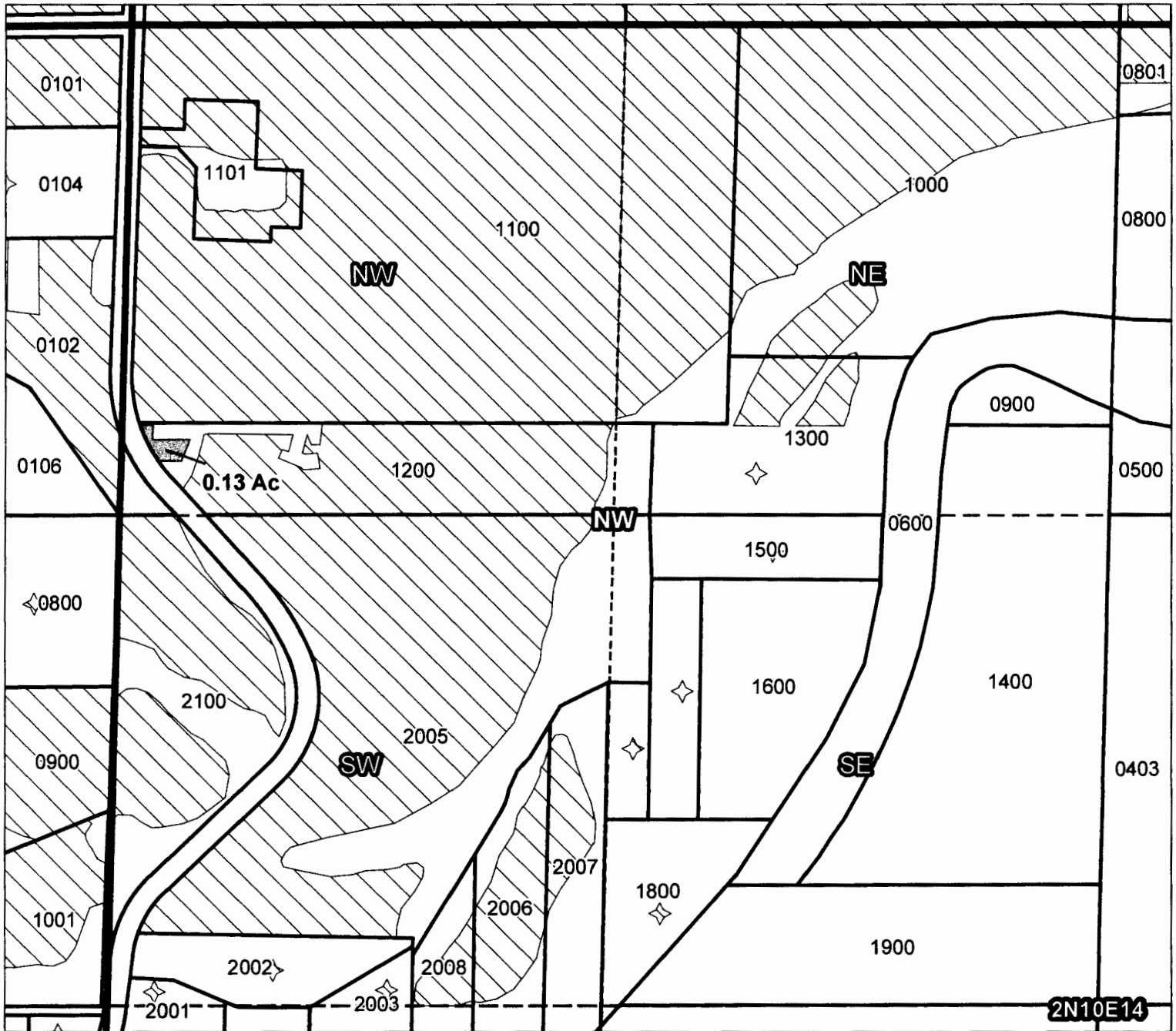
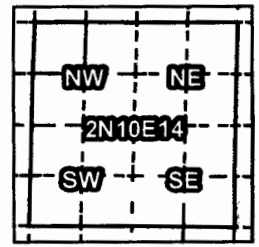
Prepared by FireWhat Inc. | December 2015

Farmers Irrigation District

2015 District Transfer Application "On" Map

Certificates: 74306 (IR)
for Nastasi, Michael

#32



Taxlot 1200, 2N10E14NWNW: 0.13 Acres On, 6.0 Acres Total (Cert 74306 IR)

- Pipelines and Canals
- Taxlots
- Transfer
- Primary Water Right
- Supplemental Water Right

RECEIVED
JAN 22 2016
OWRD



1 inch = 400 feet

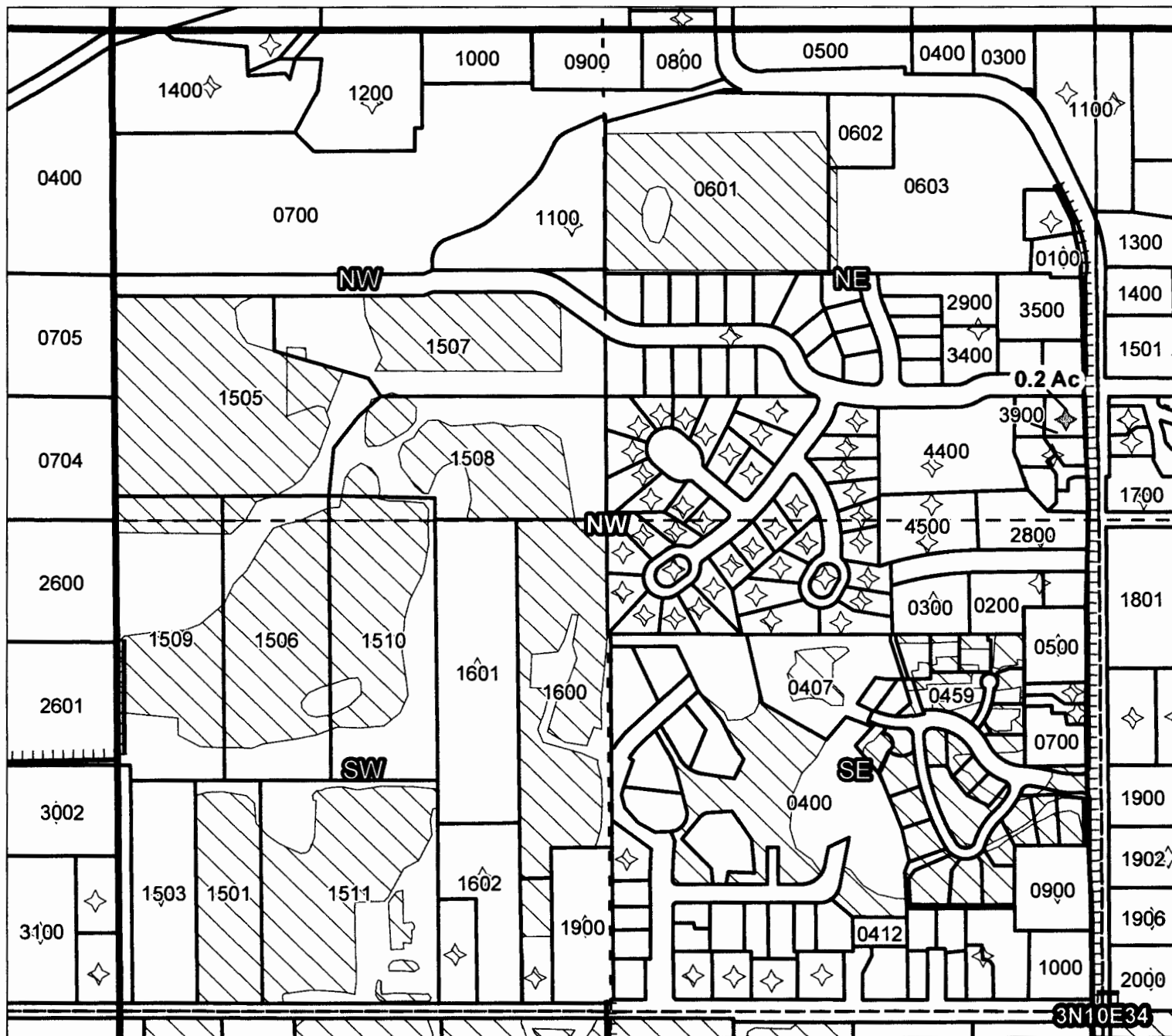
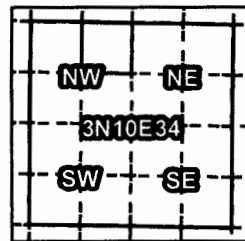
Prepared by FireWhat Inc. | December 2015

Farmers Irrigation District

2015 District Transfer Application "On" Map

Certificates: 74306 (IR)
for Rangel, Maria

33



Taxlot 3900, 3N10E34NENW: 0.2 Acres On, 0.2 Acres Total (Cert 74306 IR)

- Pipelines and Canals
- Taxlots
- Transfer
- Primary Water Right
- Supplemental Water Right

RECEIVED
JAN 22 2016
OWRD

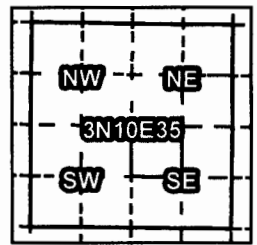


1 inch = 400 feet

Farmers Irrigation District

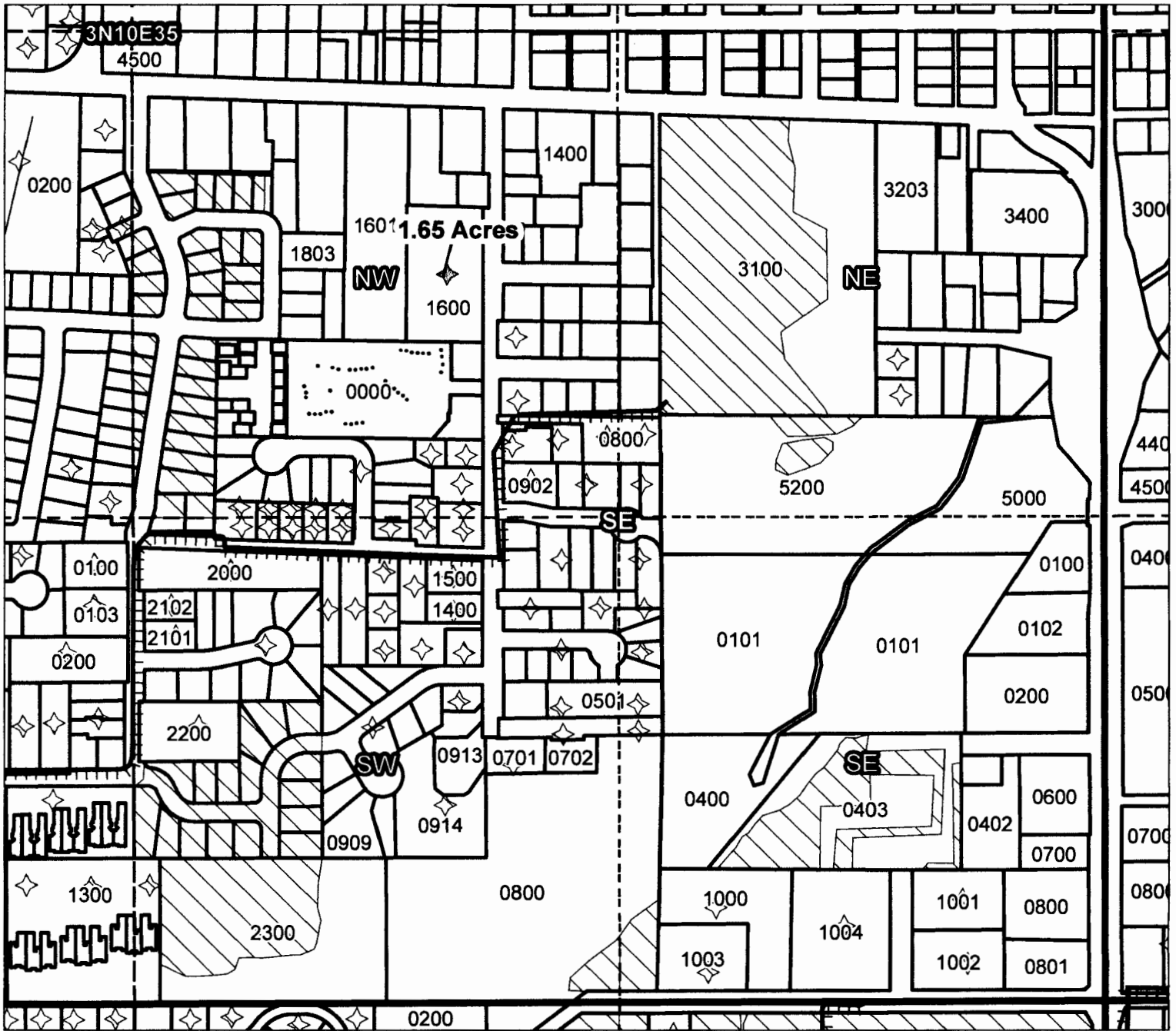
2015 District Transfer Application "Off" Map

34



Certificates: 74306 (IR)

for First Baptist Church of Hood River



Taxlot 1600, 3N10E35NWSE: 1.65 Acres Off, 0 Acres Remaining (Cert 74307 IR)

- Pipelines and Canals
- Taxlots
- Transfer
- Primary Water Right
- Supplemental Water Right

RECEIVED
 JAN 22 2016
 OWRD



1 inch = 400 feet

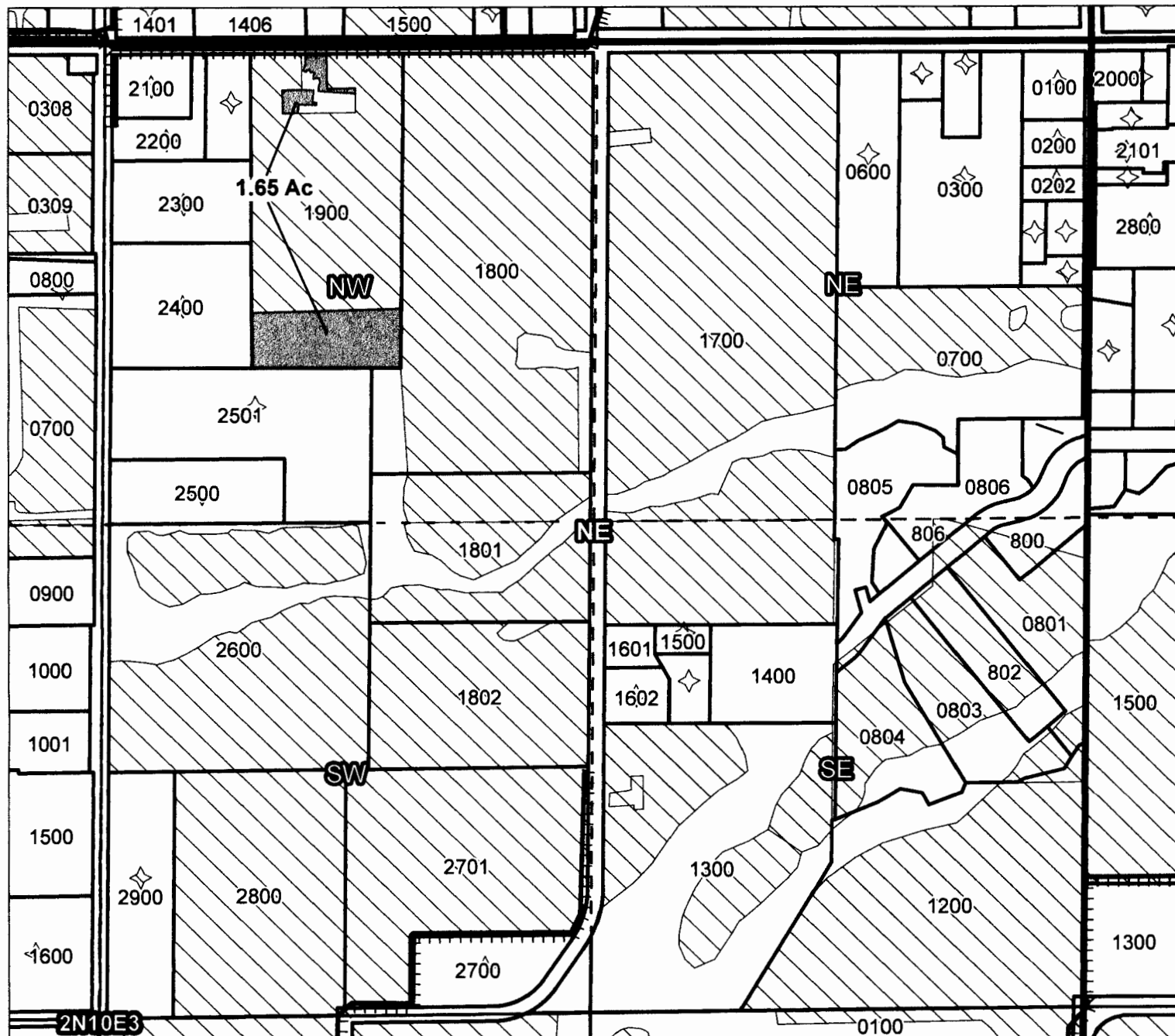
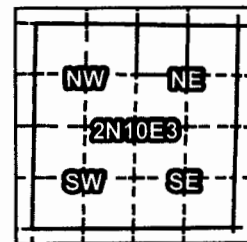
Prepared by FireWhat Inc. | November 2015

Farmers Irrigation District

2015 District Transfer Application "On" Map

Certificates: 74307 (IR)
for Marchesi, Franco

#35



Taxlot 1900, 2N10E3NWNE: 1.65 Acres On, 1.65 Acres Total (Cert 74307 IR)

- Pipelines and Canals
- Taxlots
- Transfer
- Primary Water Right
- Supplemental Water Right

RECEIVED
JAN 22 2016
OWRD



1 inch = 400 feet

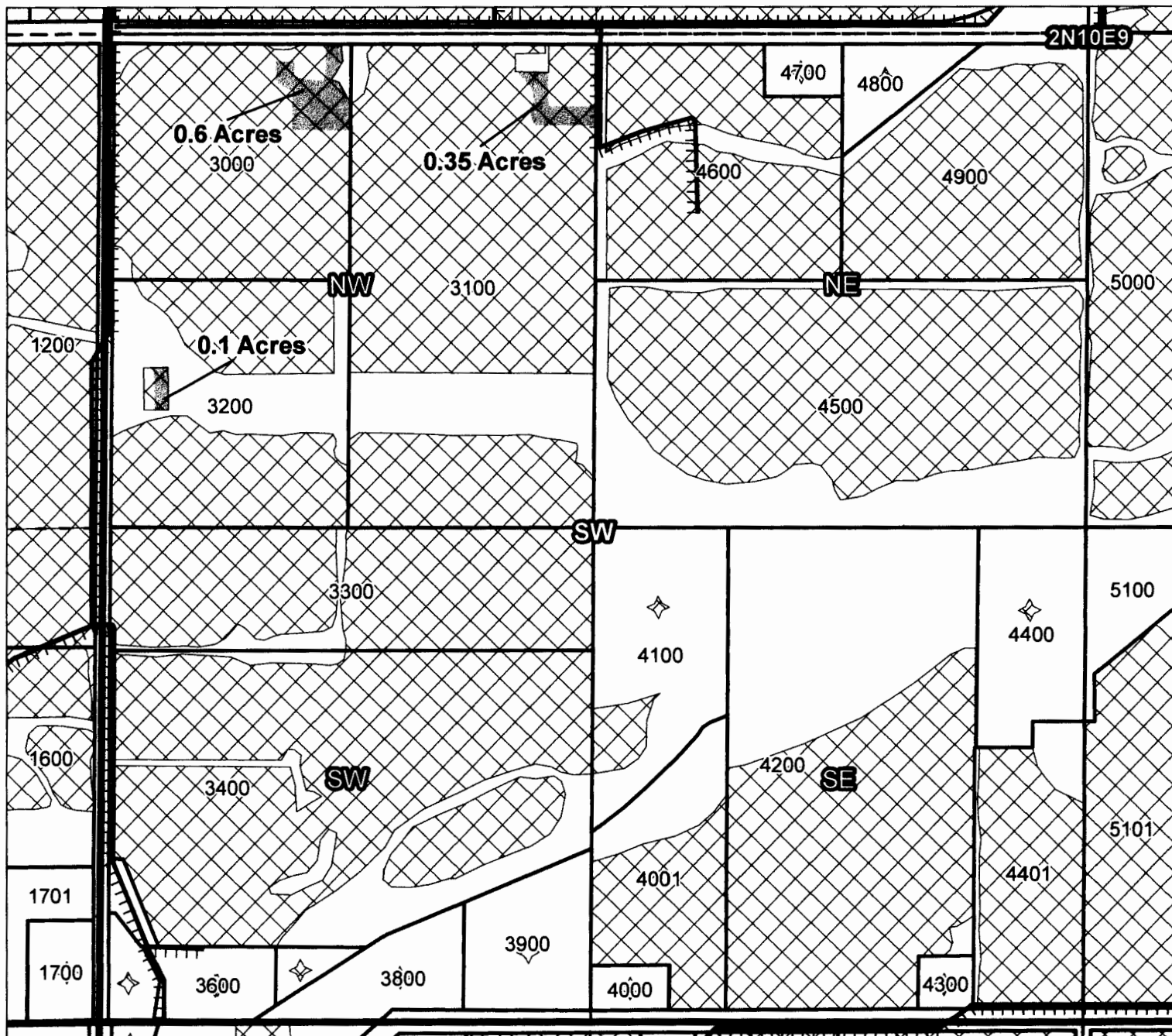
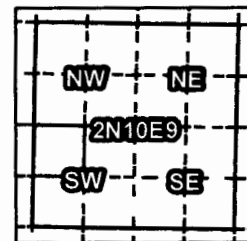
Farmers Irrigation District

2015 District Transfer Application "Off" Map

~~33~~

Certificates: 85974 (IR), 74299 (IS), 85975 (IS), 85976 (IS)
for Kinoshita, Federick

36



Taxlot 3000, 2N10E9NWSW: 0.6 Acres Off, 8.3 Acres Remaining
(Cert 85974 IR, 74299 IS, 85975 IS, 85976 IS)

Taxlot 3100, 2N10E9NWSW: 0.35 Acres Off, 16.45 Acres Remaining
(Cert 85974 IR, 74299 IS, 85975 IS, 85976 IS)

Taxlot 3200, 2N10E9NWSW: 0.1 Acres Off, 6.4 Acres Remaining
(Cert 85974 IR, 74299 IS, 85975 IS, 85976 IS)

- Pipelines and Canals
- Taxlots
- Transfer
- Primary Water Right
- Supplemental Water Right

RECEIVED
JAN 22 2016
OWRD



1 inch = 400 feet

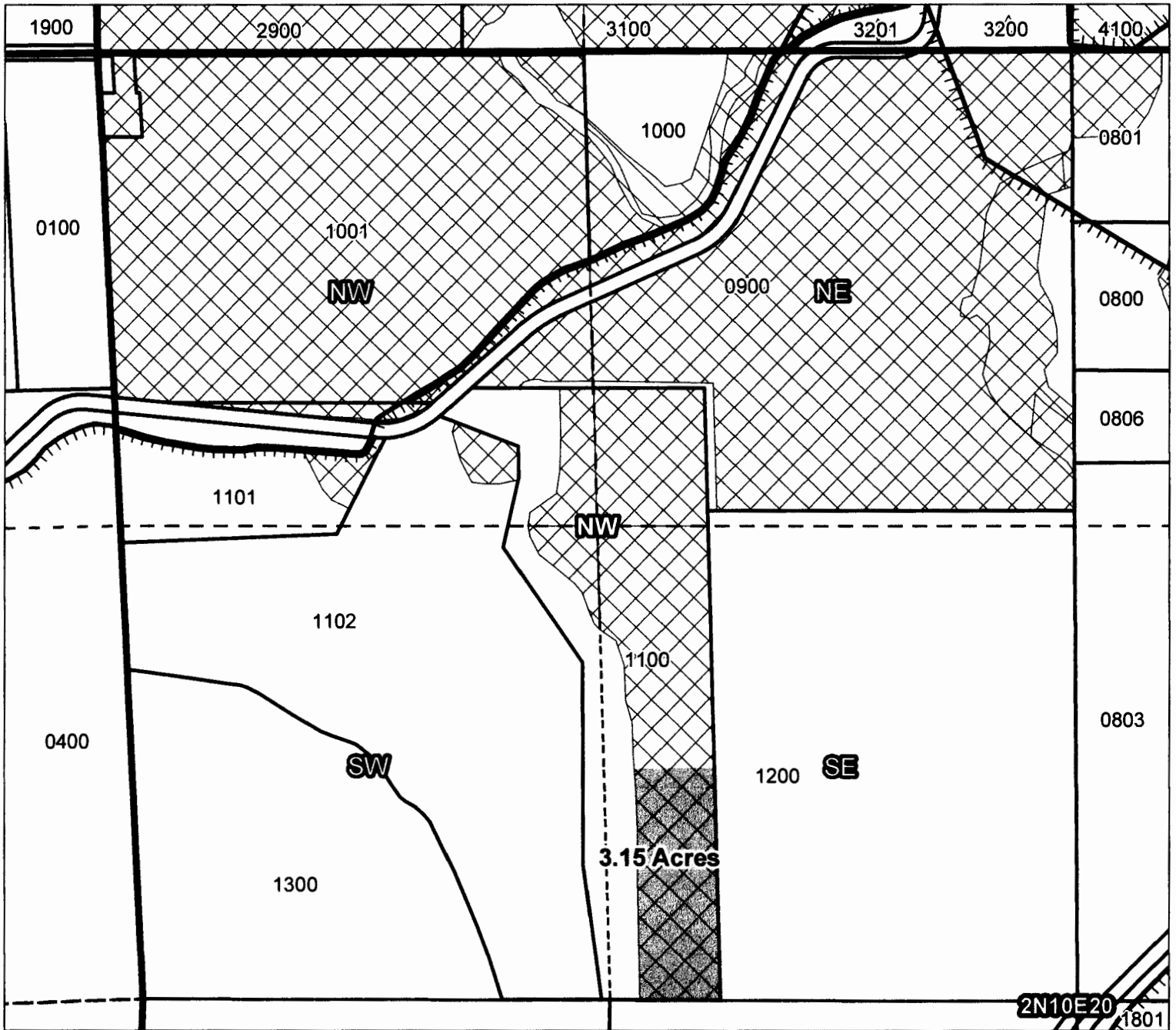
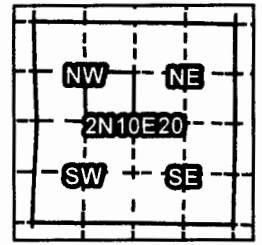
Prepared by FireWhat Inc. | November 2015

Farmers Irrigation District

2015 District Transfer Application "Off" Map

#37

Certificates: 85974 (IR), 74299 (IS), 85975 (IS), 85976 (IS), 74302 (IS)
for Kinoshita, Federick



Taxlot 1100, 2N10E20SESW: 3.15 Acres Off, 3.65 Acres Remaining
(Cert 85974 IR, 74299 IS, 85975 IS, 85976 IS, 74302 IS)

RECEIVED
JAN 22 2016
OWRD

- Pipelines and Canals
- Taxlots
- Transfer
- Primary Water Right
- Supplemental Water Right



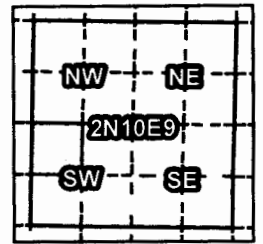
1 inch = 400 feet

Prepared by FireWhat Inc. | November 2015

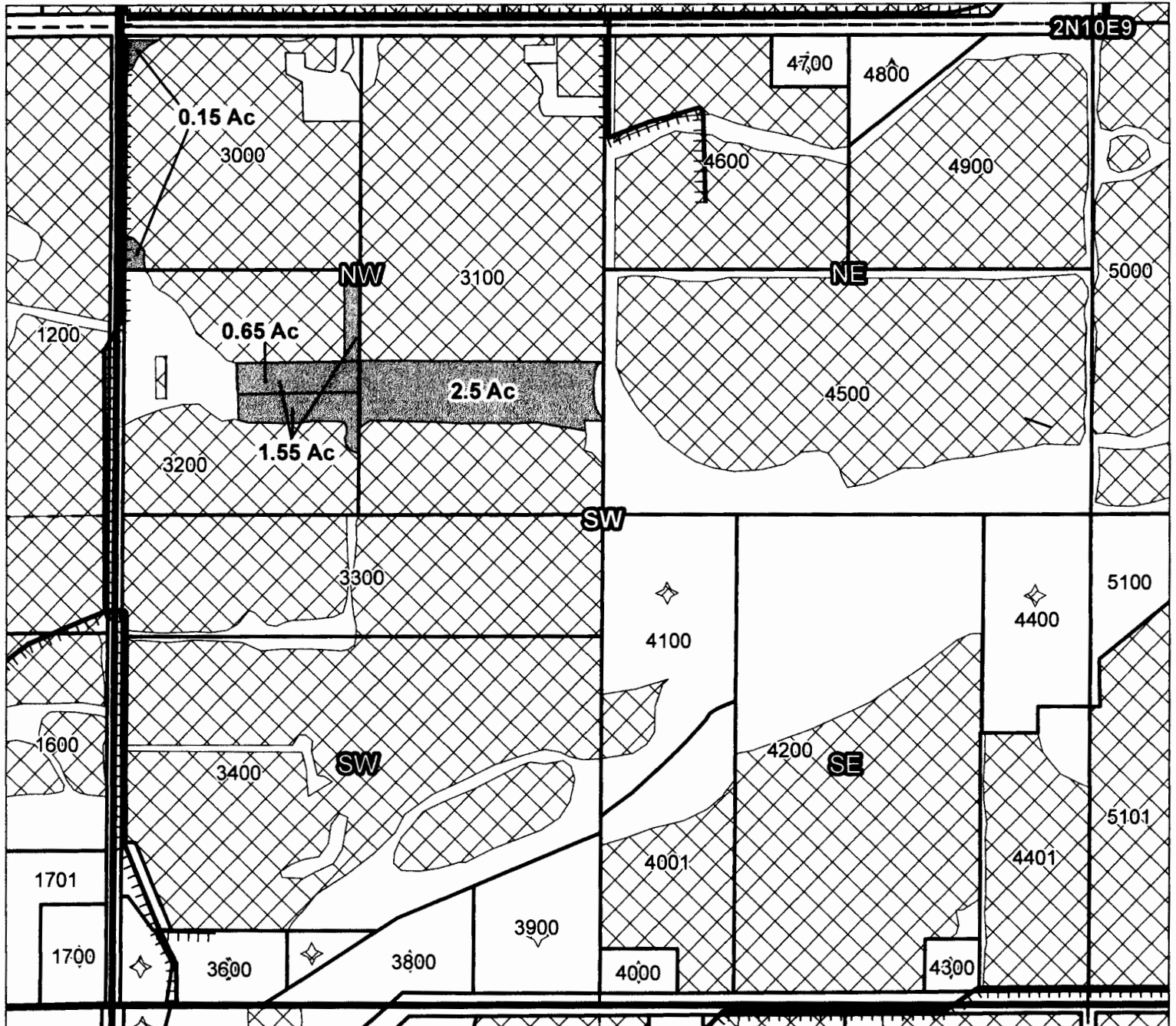
Farmers Irrigation District

2015 District Transfer Application "On" Map

#38



Certificates: 85974 (IR), 74299 (IS), 85975 (IS), 85976 (IS), 74302 (IS)
for Kinoshita, Federick



Taxlot 3000, 2N10E9NWSW: 0.15 Acres On, 8.45 Acres Total
(Cert 85974 IR, 74299 IS, 85975 IS, 85976 IS)

Taxlot 3100, 2N10E9NWSW: 2.5 Acres On, 18.95 Acres Total
(Cert 85974 IR, 74299 IS, 85975 IS, 85976 IS, 74302 IS)

Taxlot 3200, 2N10E9NWSW: 1.55 Acres On, 7.95 Acres Total
(Cert 85974 IR, 74299 IS, 85975 IS, 85976 IS)

Taxlot 3200, 2N10E9NWSW: 0.65 Acres On, 0.65 Acres Total (Cert 74302 IS)

RECEIVED
JAN 22 2016
OWRD

- Pipelines and Canals
- Taxlots
- Transfer
- Primary Water Right
- Supplemental Water Right



1 inch = 400 feet

Prepared by FireWhat Inc. | December 2015