





Temporary Transfer Map for Blake Carlsen
POU - Sheep Ridge Ditch



POD: 1200' S & 120' W FROM N 1/4 CORNER SEC 27
 T.1 S. R.43.E WM

Legend

-  Taxlots
-  C65591 OFF
-  C65591 ON

SCALE: 1"=1320'

RECEIVED BY OWRD

FEB 03 2016

T 12270

SALEM, OR

Map Disclaimer:
 This product is for informational purposes and may not have been prepared for, or be suitable for legal, engineering, or surveying purposes. Users of this information should review or consult the primary data and information sources to ascertain the usability of the information. This map is not intended to display property lines