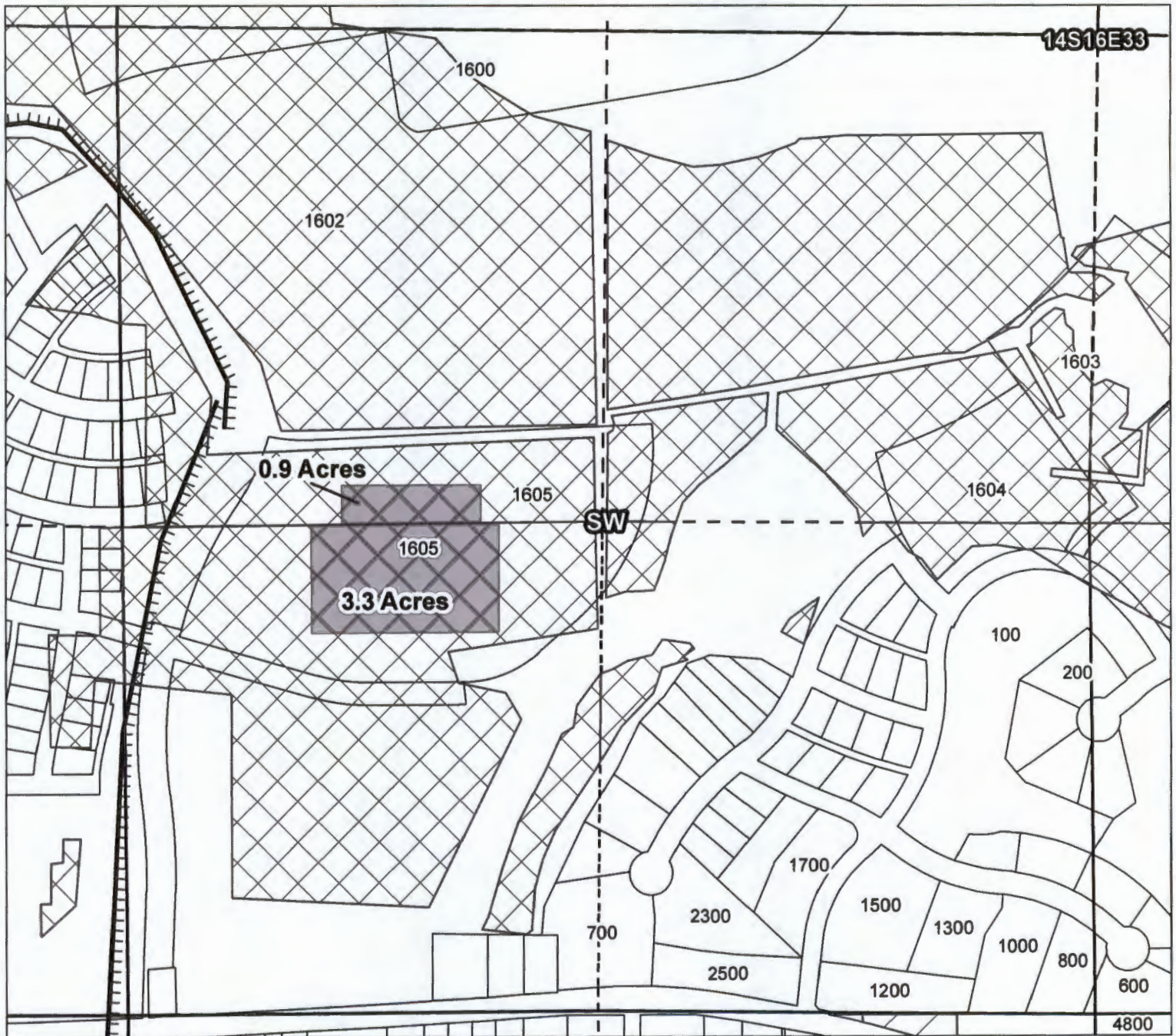



# Ochoco Irrigation District

## 2015 District Transfer Application "Off" Map

**Certificates: 82246 (IR), 82247 (IS)**  
for Crook County School District



Taxlot 1605, 14S16E33NWSW: 0.9 Acres Off, 4.6 Acres Remaining (Cert 82246 IR, 82247 IS)  
Taxlot 1605, 14S16E33SWSW: 3.3 Acres Off, 4.9 Acres Remaining (Cert 82246 IR, 82247 IS)

- Canals
- Taxlots
- Transfer
- Cert 82246
- Cert 82247
- Cert 82248
- Cert 82249

**RECEIVED**

MAR 4 2016

WATER RESOURCES DEPT  
SALEM, OREGON

T 12296



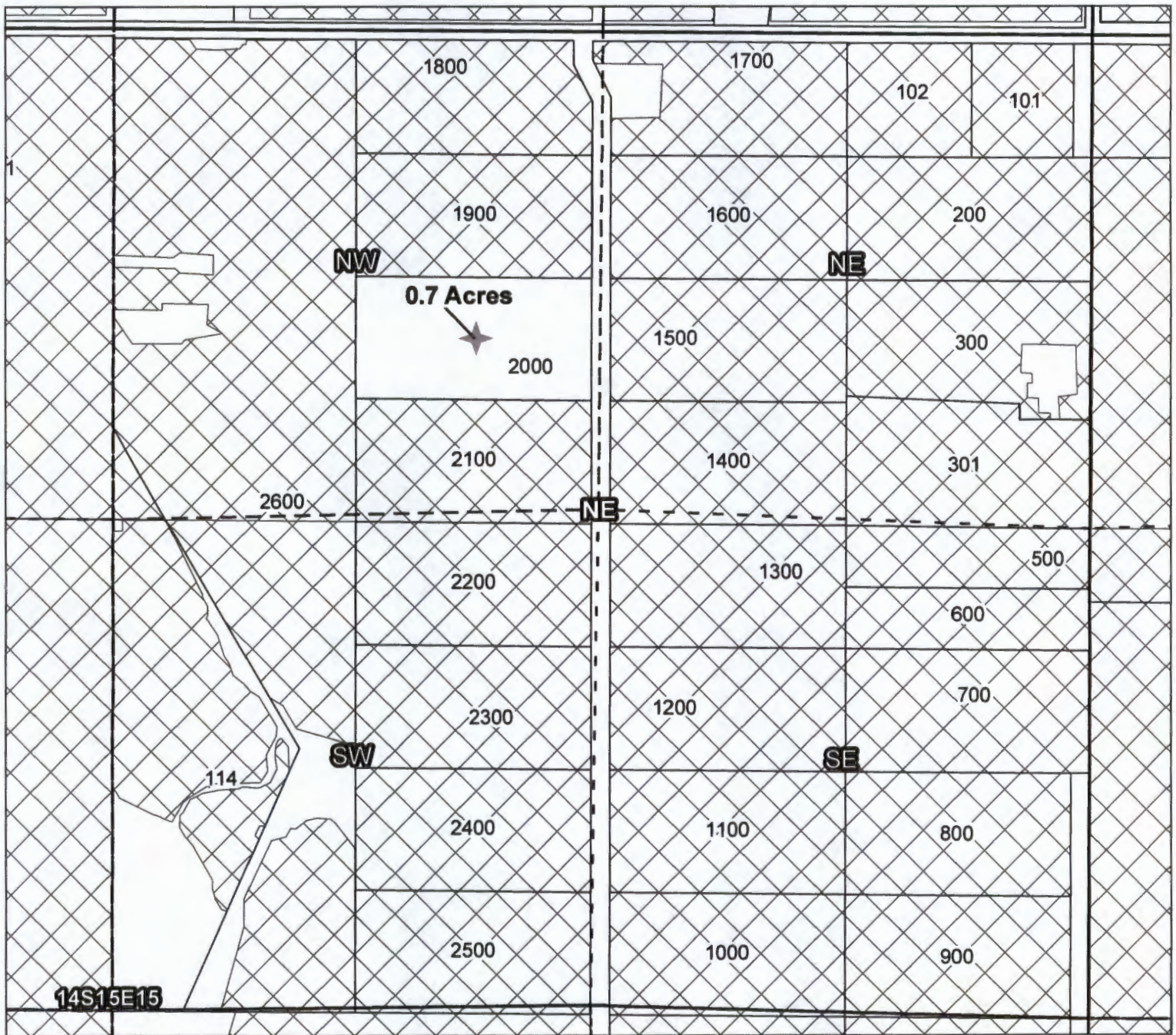

1 inch = 400 feet

Prepared by FireWhat Inc. | Decemberr 2015

# Ochoco Irrigation District

## 2015 District Transfer Application "Off" Map

Certificates: 82246 (IR), 82247 (IS)  
for Elizabeth Sarabia



Taxlot 2000, 14S15E15NWNE: 0.7 Off, 4.2 Acres Remaining (Cert 82246 IR, 82247 IS)

**RECEIVED**

MAR 4 2016

WATER RESOURCES DEPT  
SALEM, OREGON

- Canals
- Taxlots
- Transfer
- Cert 82246
- Cert 82247
- Cert 82248
- Cert 82249



1 inch = 400 feet

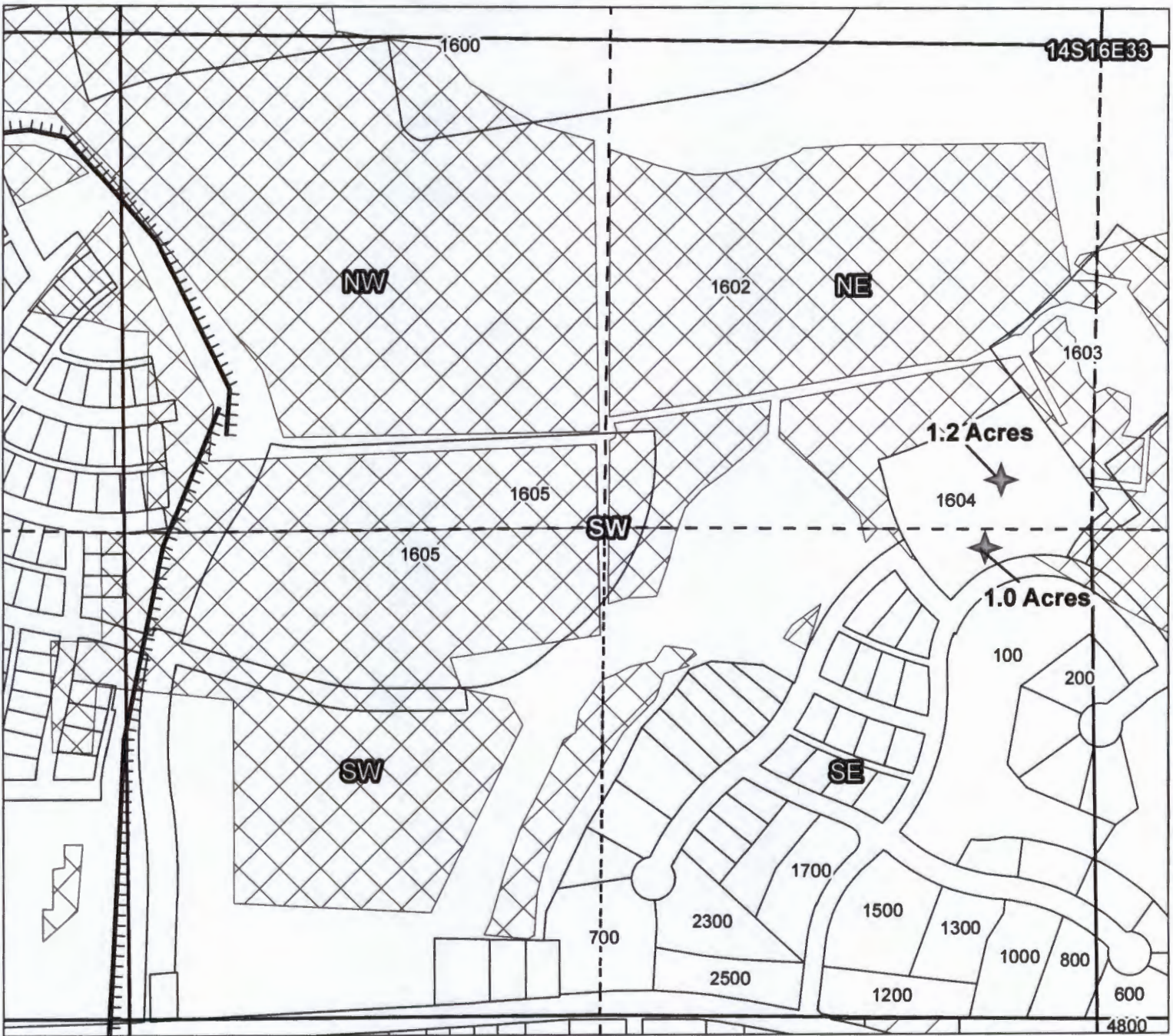

T 12296

Prepared by FireWhat Inc. | December 2015

# Ochoco Irrigation District

## 2015 District Transfer Application "Off" Map

Certificates: 82246 (IR), 82247 (IS)  
for Iron Horse Development



Taxlot 1604, 14S16E33NESW: 1.2 Acres Off, 2.1 Acres Remaining (Cert 82246 IR, 82247 IS)  
Taxlot 1604, 14S16E33SESW: 1.0 Acres Off, 0 Acres Remaining (Cert 82246 IR, 82247 IS)

- Canals
- Taxlots
- Transfer
- Cert 82246
- Cert 82247
- Cert 82248
- Cert 82249

**RECEIVED**

MAR 4 2016

WATER RESOURCES DEPT  
SALEM, OREGON



1 inch = 400 feet

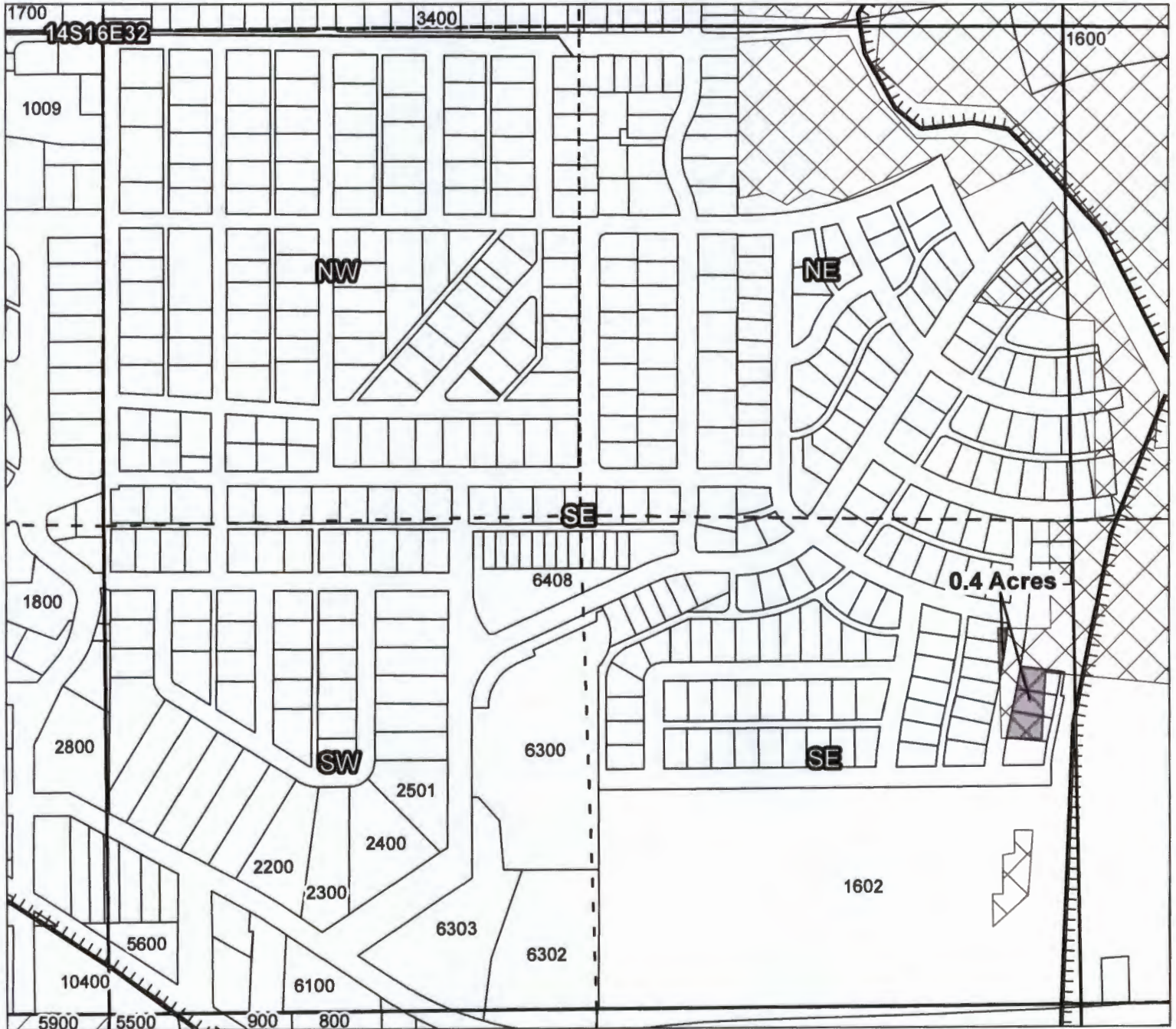

T 12296

Prepared by FireWhat Inc. | December 2015

# Ochoco Irrigation District

## 2015 District Transfer Application "Off" Map

**Certificates: 82246 (IR), 82247 (IS)**  
for Sun Forest Construction



14S16E32SESE: 0.4 Off, 0 Acres Remaining (Cert 82246 IR, 82247 IS)

**RECEIVED**

MAR 4 2016

WATER RESOURCES DEPT  
SALEM, OREGON

- Canals
- Taxlots
- Transfer
- Cert 82246
- Cert 82247
- Cert 82248
- Cert 82249



T 12296

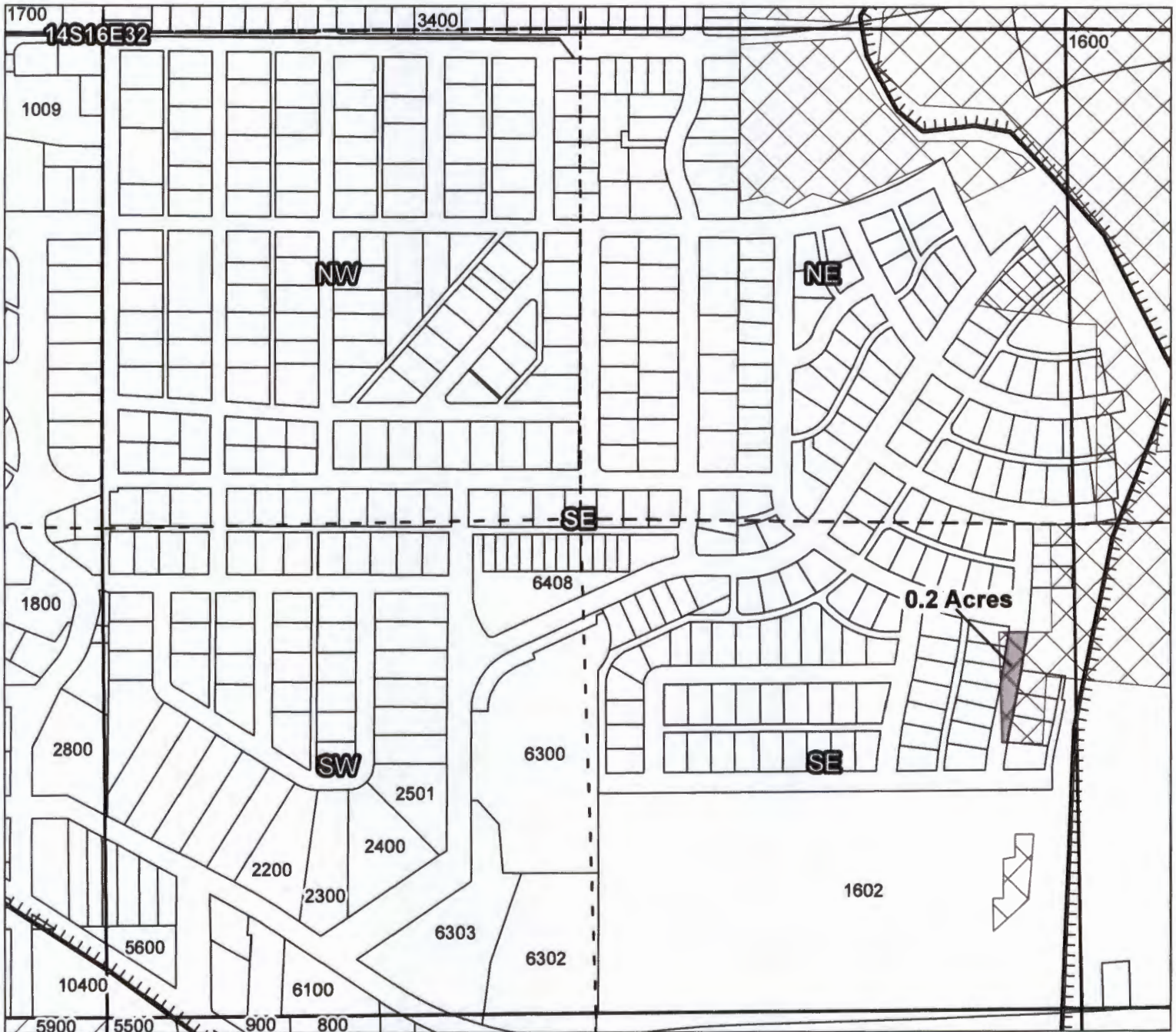

1 inch = 400 feet

Prepared by FireWhat Inc. | December 2015

# Ochoco Irrigation District

## 2015 District Transfer Application "Off" Map

Certificates: 82246 (IR), 82247 (IS)  
for City of Prineville



14S16E32SESE: 0.2 Off, 0 Acres Remaining (Cert 82246 IR, 82247 IS)

**RECEIVED**

MAR 4 2016

WATER RESOURCES DEPT  
SALEM, OREGON

- Canals
- Taxlots
- Transfer
- Cert 82246
- Cert 82247
- Cert 82248
- Cert 82249



T 12296

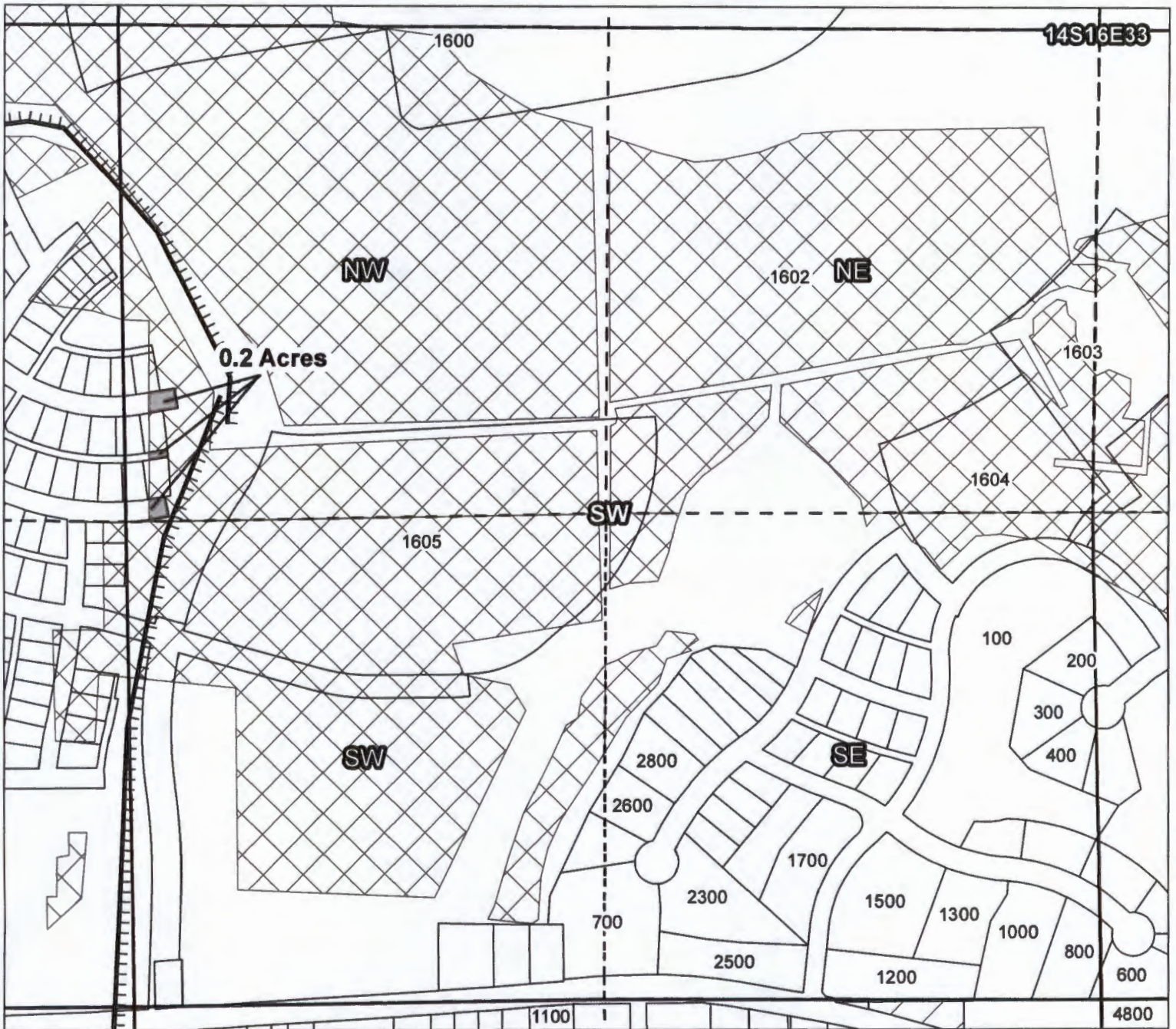
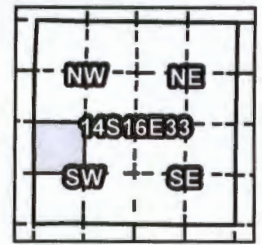
1 inch = 400 feet

Prepared by FireWhat Inc. | December 2015

# Ochoco Irrigation District

## 2015 District Transfer Application "Off" Map

Certificates: 82246 (IR), 82247 (IS)  
for City of Prineville



14S16E33NWSW: 0.2 Off, 0 Acres Remaining (Cert 82246 IR, 82247 IS)

- Canals
- Taxlots
- Transfer
- Cert 82246
- Cert 82247
- Cert 82248
- Cert 82249

**RECEIVED**

MAR 4 2016

WATER RESOURCES DEPT  
SALEM, OREGON

T 12296



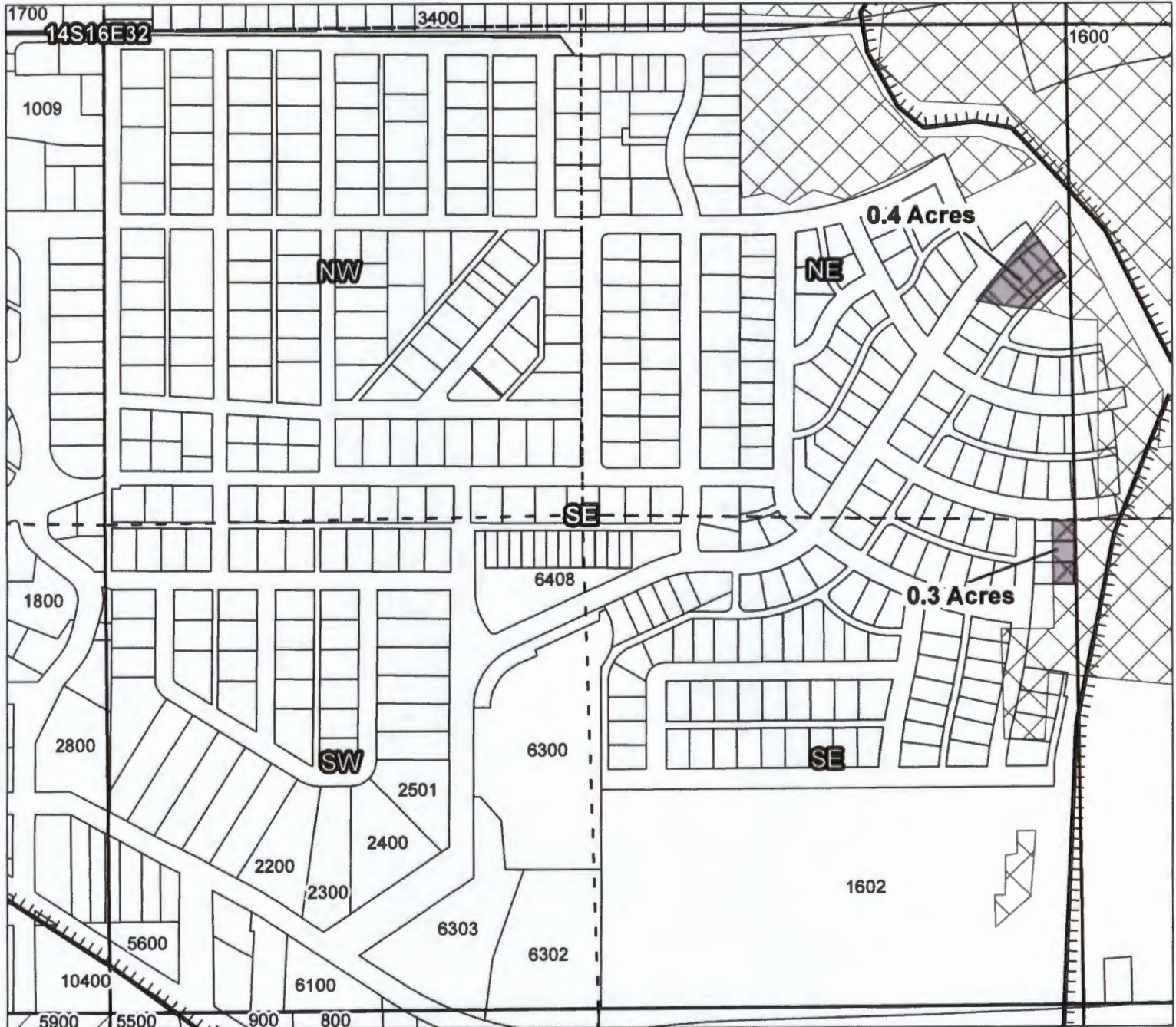

1 inch = 400 feet

Prepared by FireWhat Inc. | Decemberr 2015

# Ochoco Irrigation District

## 2015 District Transfer Application "Off" Map

Certificates: 82246 (IR), 82247 (IS)  
for High Returns LLC



14S16E32NESE: 0.4 Off, 0 Acres Remaining (Cert 82246 IR, 82247 IS)  
14S16E32SESE: 0.3 Off, 0 Acres Remaining (Cert 82246 IR, 82247 IS)

**RECEIVED**

MAR 4 2016

WATER RESOURCES DEPT  
SALEM, OREGON

- TTTT Canals
- Taxlots
- Transfer
- Cert 82246
- Cert 82247
- Cert 82248
- Cert 82249



T 12296

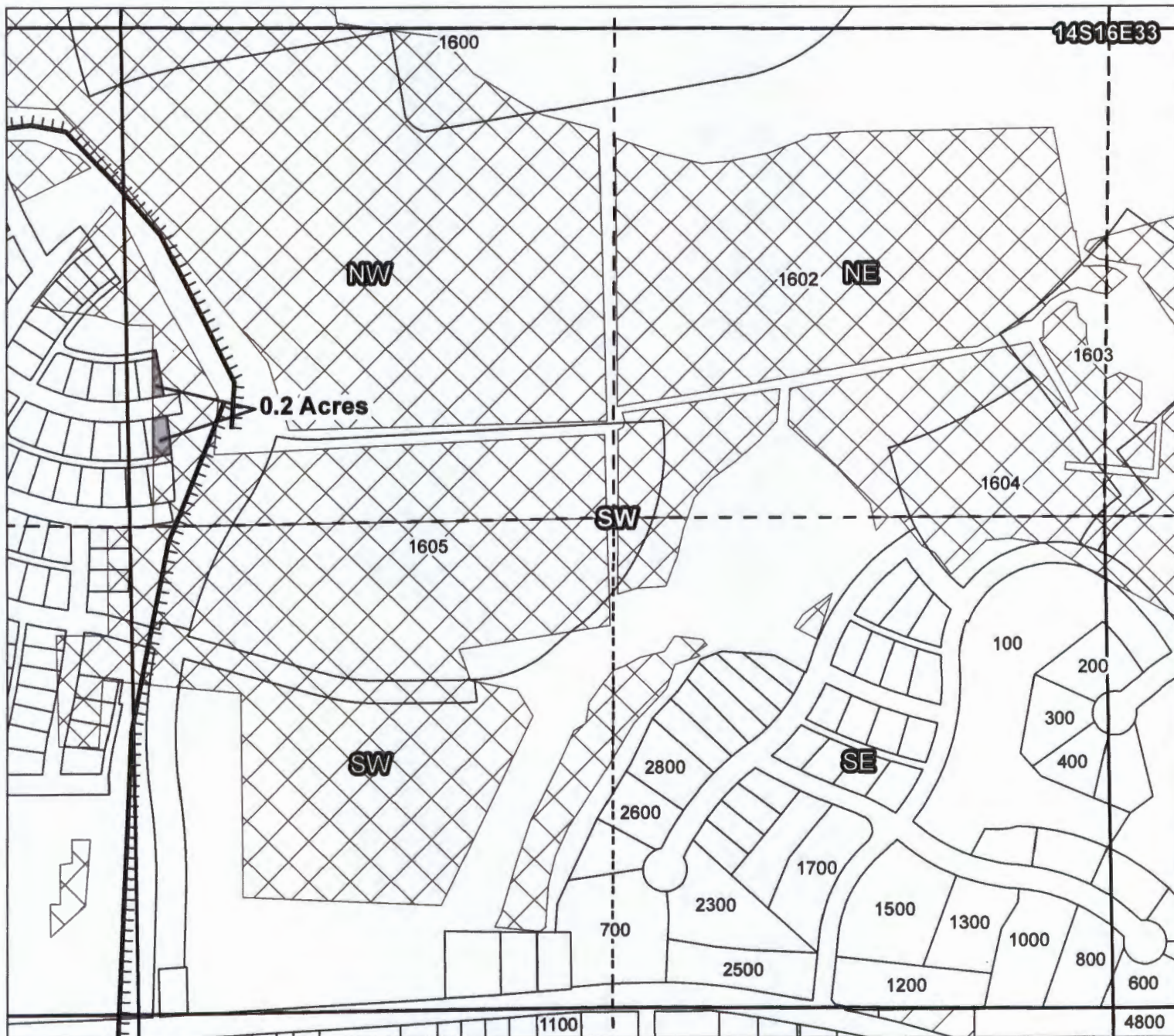

1 inch = 400 feet

Prepared by FireWhat Inc. | Decemberr 2015

# Ochoco Irrigation District

## 2015 District Transfer Application "Off" Map

Certificates: 82246 (IR), 82247 (IS)  
for High Returns LLC



14S16E33NWSW: 0.2 Off, 0 Acres Remaining (Cert 82246 IR, 82247 IS)

- Canals
- Taxlots
- Transfer
- Cert 82246
- Cert 82247
- Cert 82248
- Cert 82249

**RECEIVED**

MAR 4 2016

WATER RESOURCES DEPT  
SALEM, OREGON



T 12296

1 inch = 400 feet

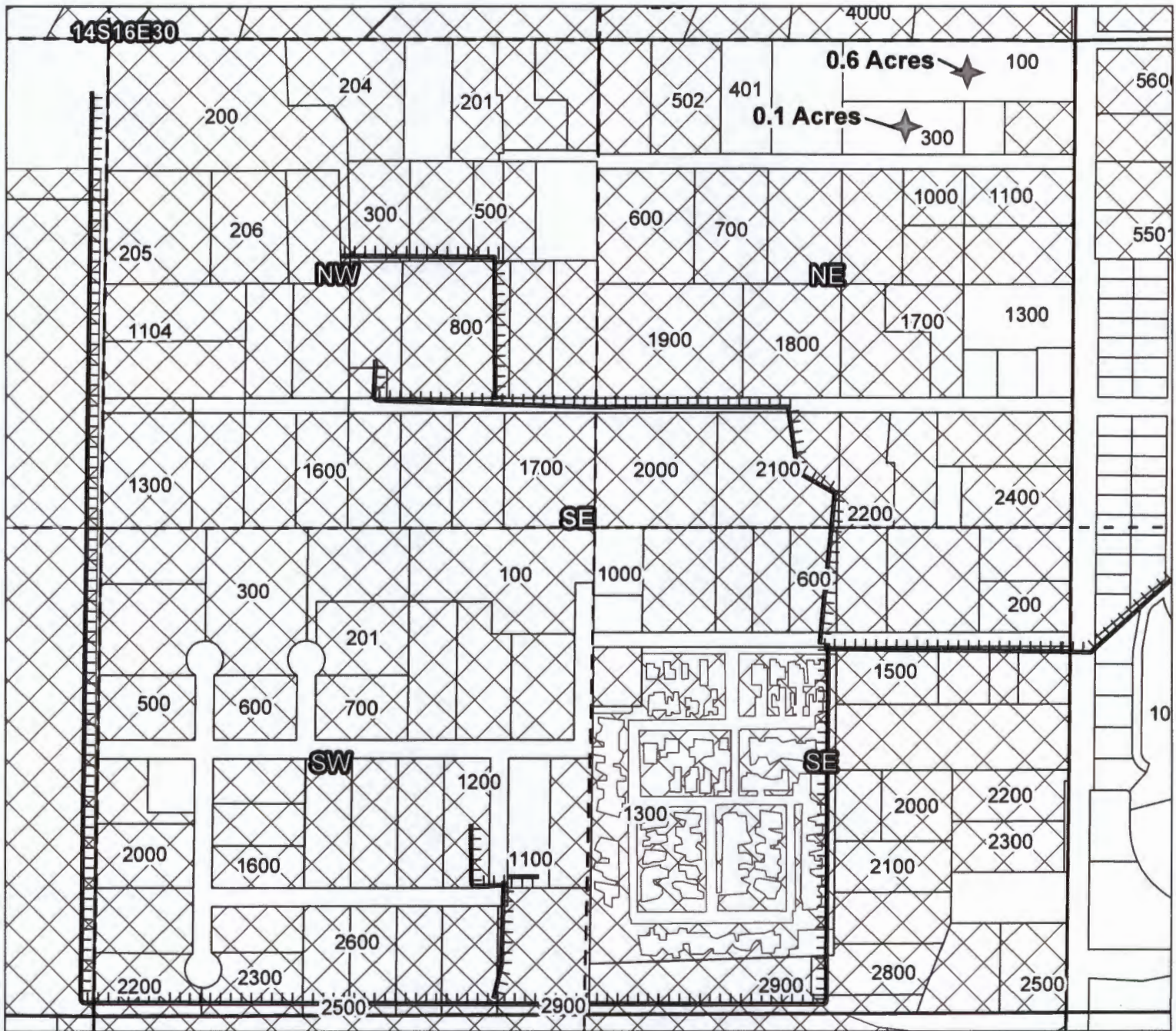

Prepared by FireWhat Inc. | Decemberr 2015



# Ochoco Irrigation District

## 2015 District Transfer Application "Off" Map

Certificates: 82246 (IR), 82247 (IS)  
for Frank Cibelli



Taxlot 100, 14S16E30NESE: 0.6 Off, 1.8 Acres Remaining (Cert 82246 IR, 82247 IS)  
Taxlot 300, 14S16E30NESE: 0.1 Off, 1.1 Acres Remaining (Cert 82246 IR, 82247 IS)

- Canals
- Taxlots
- Transfer
- Cert 82246
- Cert 82247
- Cert 82248
- Cert 82249

**RECEIVED**

MAR 4 2016

WATER RESOURCES DEPT  
SALEM, OREGON



T 12296

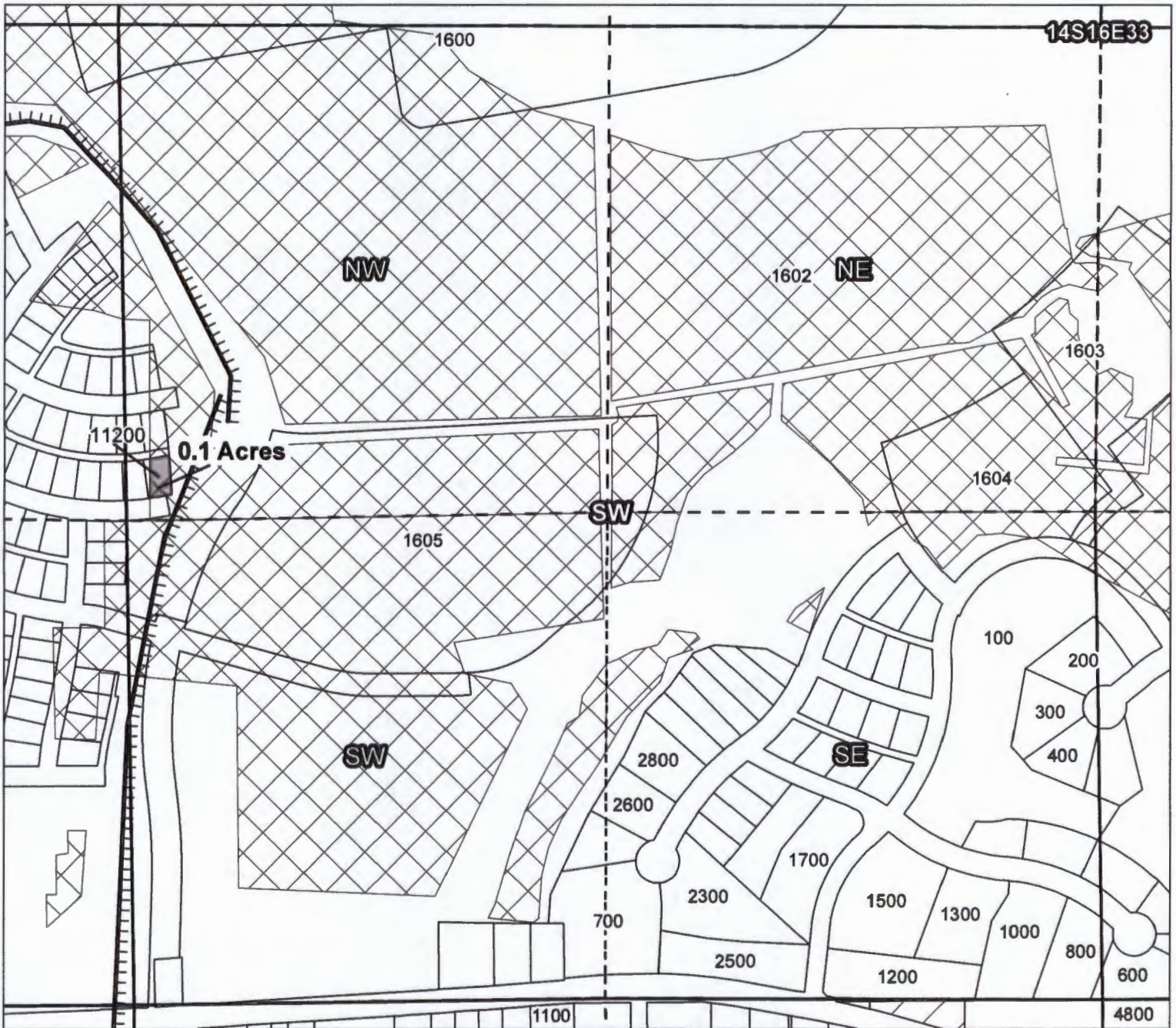

1 inch = 400 feet

Prepared by FireWhat Inc. | December 2015

# Ochoco Irrigation District

## 2015 District Transfer Application "Off" Map

Certificates: 82246 (IR), 82247 (IS)  
for James Savage



Taxlot 11200, 14S16E33NWSW: 0.1 Off, 0 Acres Remaining (Cert 82246 IR, 82247 IS)

- Canals
- Taxlots
- Transfer
- Cert 82246
- Cert 82247
- Cert 82248
- Cert 82249

**RECEIVED**

MAR 4 2016

WATER RESOURCES DEPT  
SALEM, OREGON

T 12296

Prepared by FireWhat Inc. | Decemberr 2015

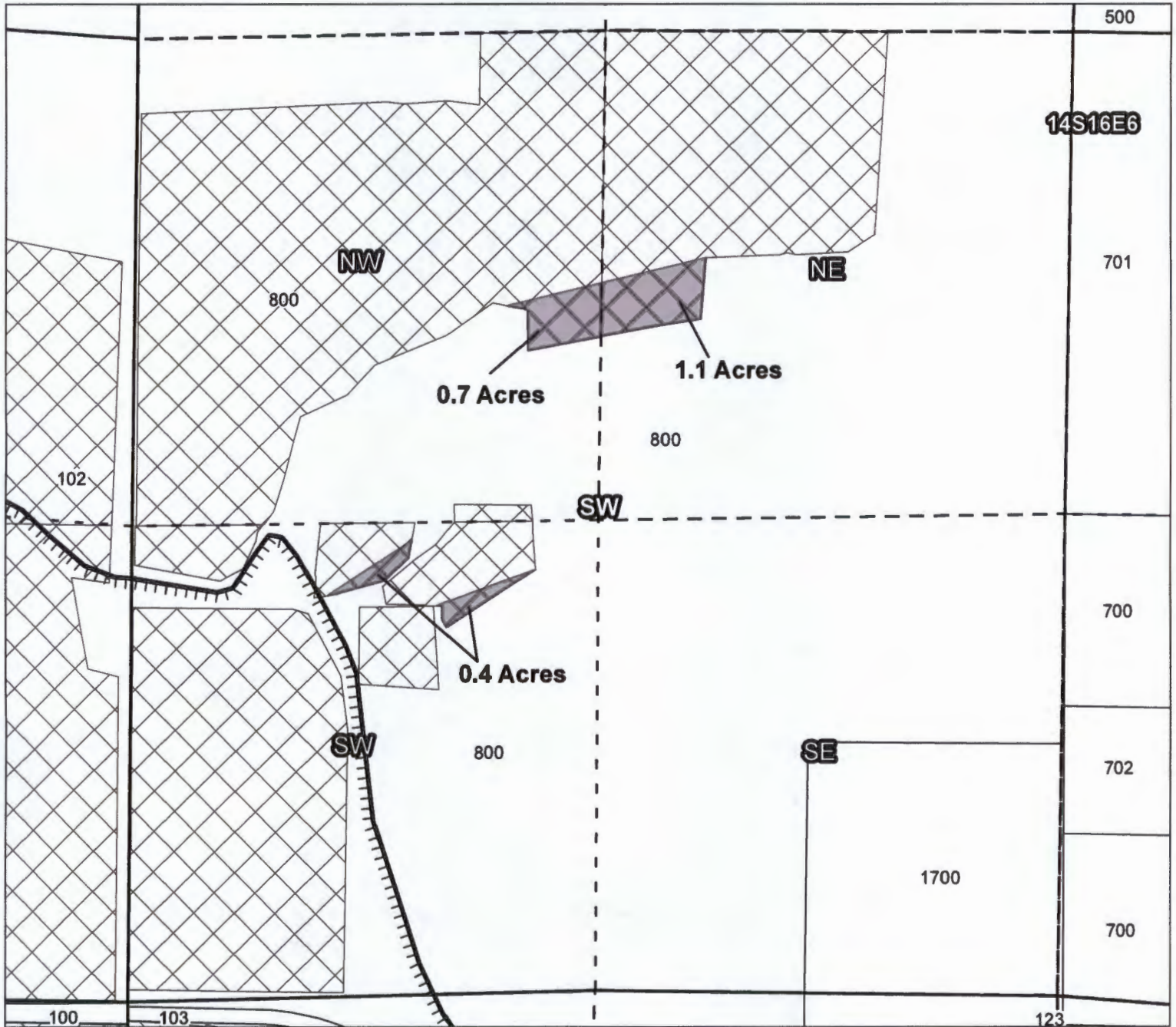
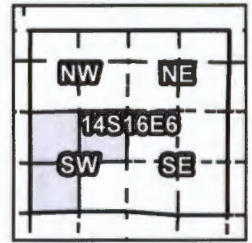


1 inch = 400 feet

# Ochoco Irrigation District

## 2015 District Transfer Application "Off" Map

Certificates: 82246 (IR), 82247 (IS)  
for Two Sisters Nightmare



Taxlot 800, 14S16E6NWSW: 0.7 Off, 23.5 Acres Remaining (Cert 82246 IR, 82247 IS)  
 Taxlot 800, 14S16E6NESW: 1.1 Off, 11.3 Acres Remaining (Cert 82246 IR, 82247 IS)  
 Taxlot 800, 14S16E6SWSW: 0.4 Off, 18.1 Acres Remaining (Cert 82246 IR, 82247 IS)

- Canals
- Taxlots
- Transfer
- Cert 82246
- Cert 82247
- Cert 82248
- Cert 82249

**RECEIVED**

MAR 4 2016

WATER RESOURCES DEPT  
SALEM, OREGON

T 12296



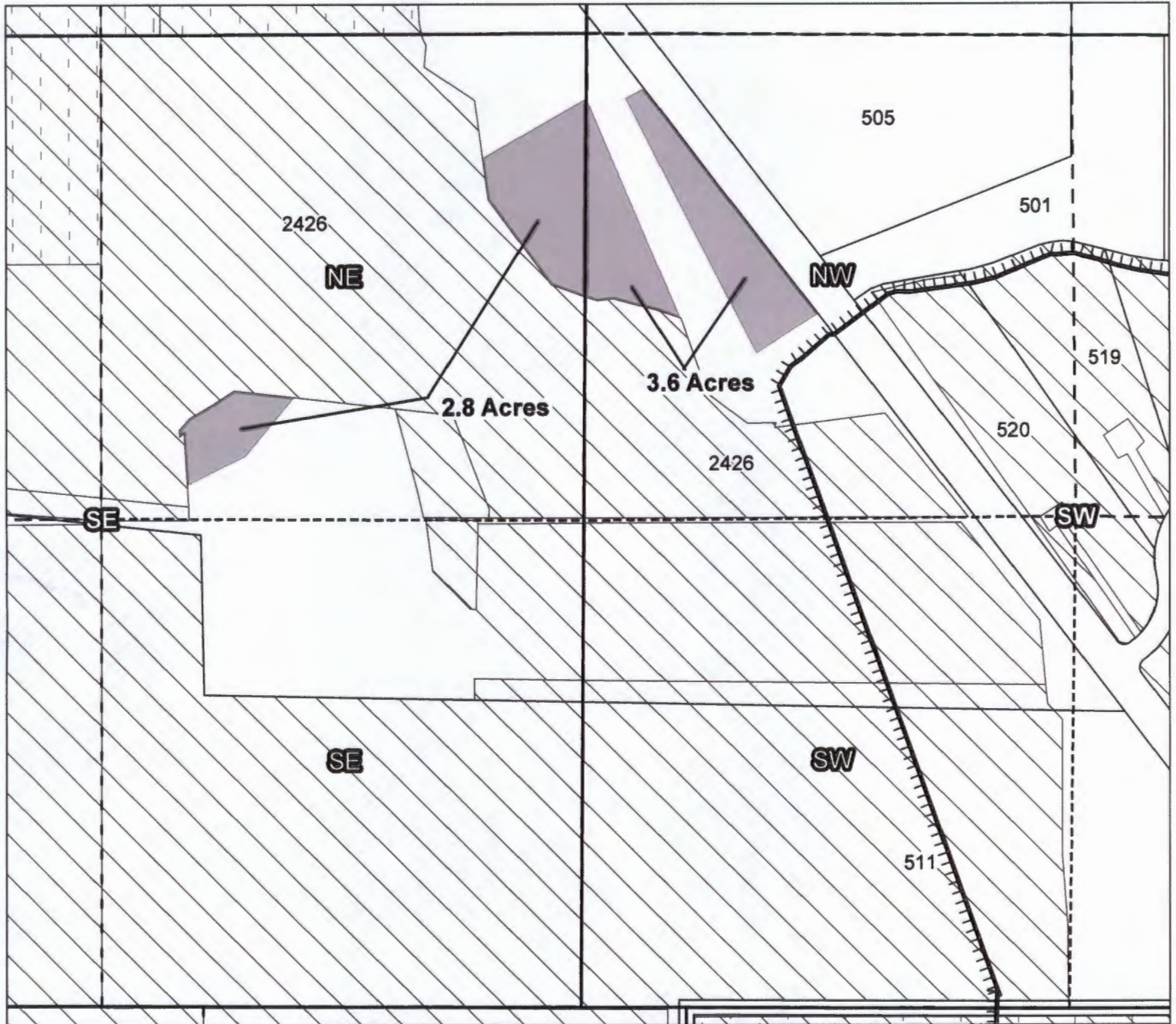
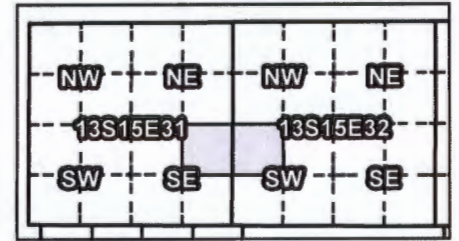
1 inch = 400 feet

Prepared by FireWhat Inc. | December 2015

# Ochoco Irrigation District

## 2015 District Transfer Application "On" Map

Certificates: 82246 (IR), 82247 (IS)  
for Steve Forrester



Taxlot 2426, 13S15E31NESE: 2.8 On, 2.8 Acres Total (Cert 82246 IR, 82247 IS)  
Taxlot 2426, 13S15E32NWSW: 3.6 On, 3.6 Acres Total (Cert 82246 IR, 82247 IS)

- Canals
- Taxlots
- Transfer
- Cert 82246
- Cert 82247
- Cert 82248
- Cert 82249

**RECEIVED**

MAR 4 2016

WATER RESOURCES DEPT  
SALEM, OREGON



T 12296

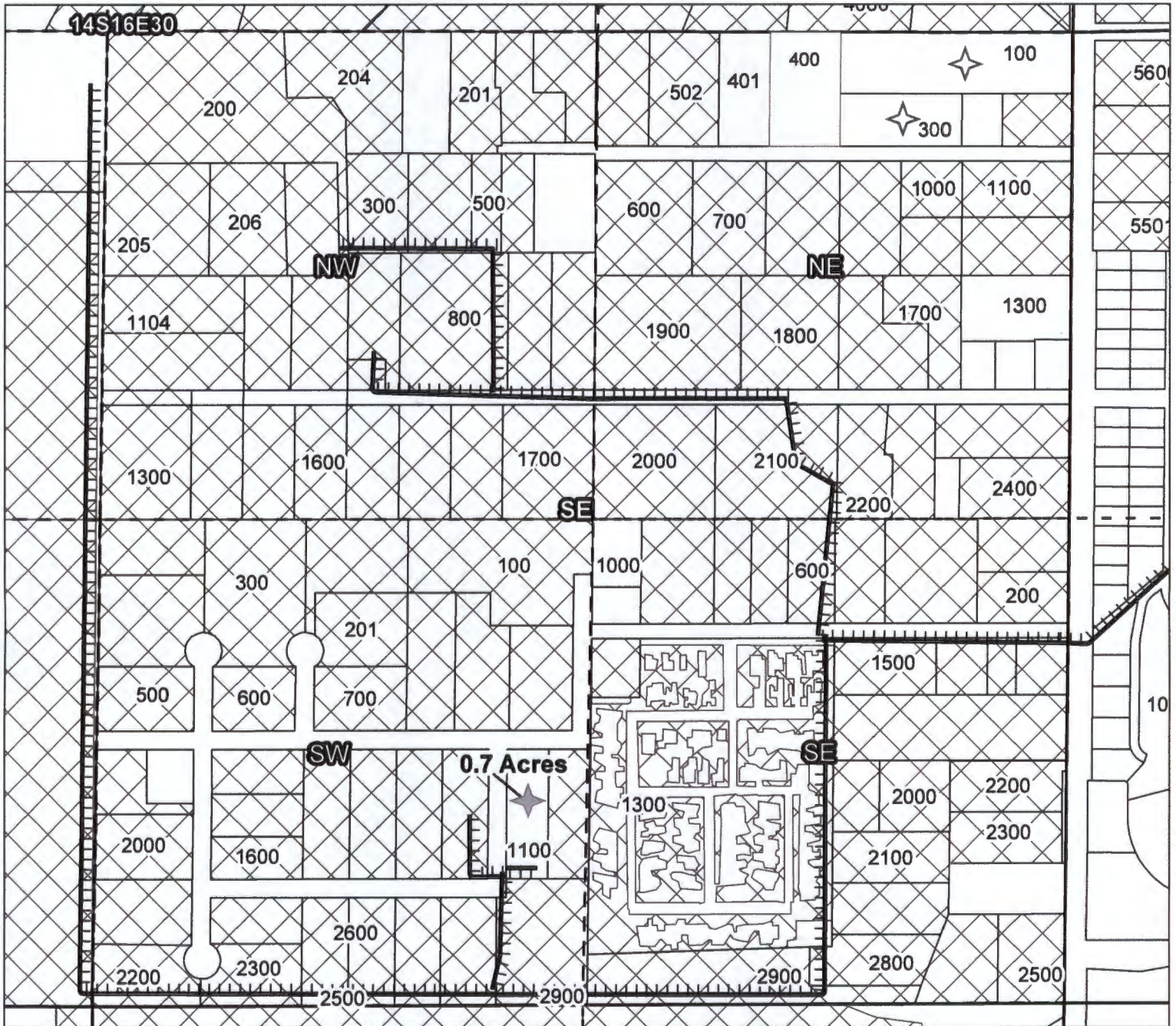

1 inch = 400 feet

Prepared by FireWhat Inc. | December 2015

# Ochoco Irrigation District

## 2015 District Transfer Application "On" Map

Certificates: 82246 (IR), 82247 (IS)  
for Janet Gillet



Taxlot 1100, 14S16E30SWSE: 0.7 On, 0.7 Acres Total (Cert 82246 IR, 82247 IS)

- Canals
- Taxlots
- Transfer
- Cert 82246
- Cert 82247
- Cert 82248
- Cert 82249

**RECEIVED**

MAR 4 2016

WATER RESOURCES DEPT  
SALEM, OREGON



T 12296

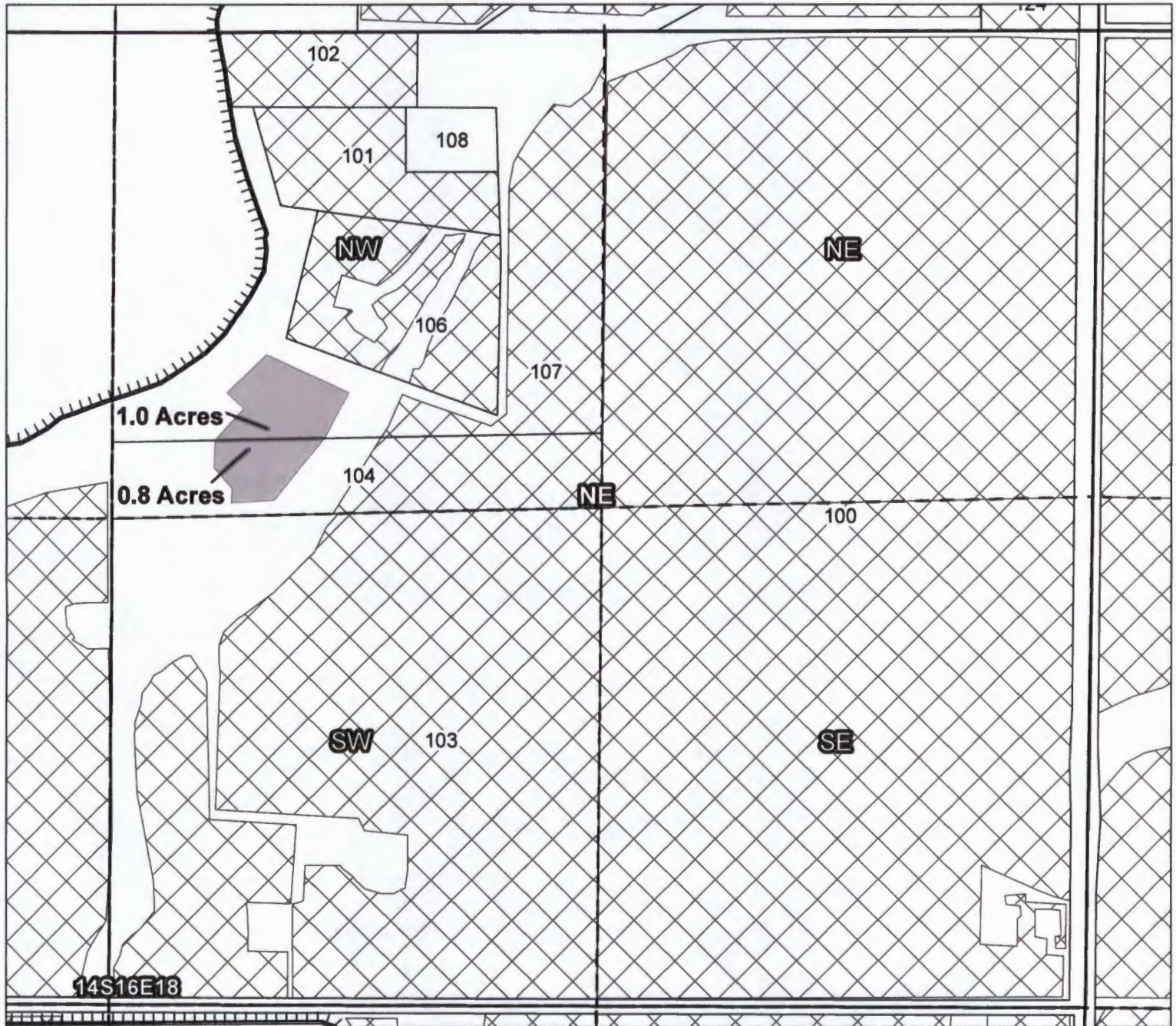

1 inch = 400 feet

Prepared by FireWhat Inc. | December 2015

# Ochoco Irrigation District

## 2015 District Transfer Application "On" Map

Certificates: 82246 (IR), 82247 (IS)  
for Pat Albertson



Taxlot 104, 14S16E18NWNE: 0.8 On, 3.3 Acres Total (Cert 82246 IR, 82247 IS)  
Taxlot 107, 14S16E18NWNE: 1.0 On, 6.6 Acres Total (Cert 82246 IR, 82247 IS)

- Canals
- Taxlots
- Transfer
- Cert 82246
- Cert 82247
- Cert 82248
- Cert 82249

**RECEIVED**

MAR 4 2016

WATER RESOURCES DEPT  
SALEM, OREGON

Prepared by FireWhat Inc. | December 2015



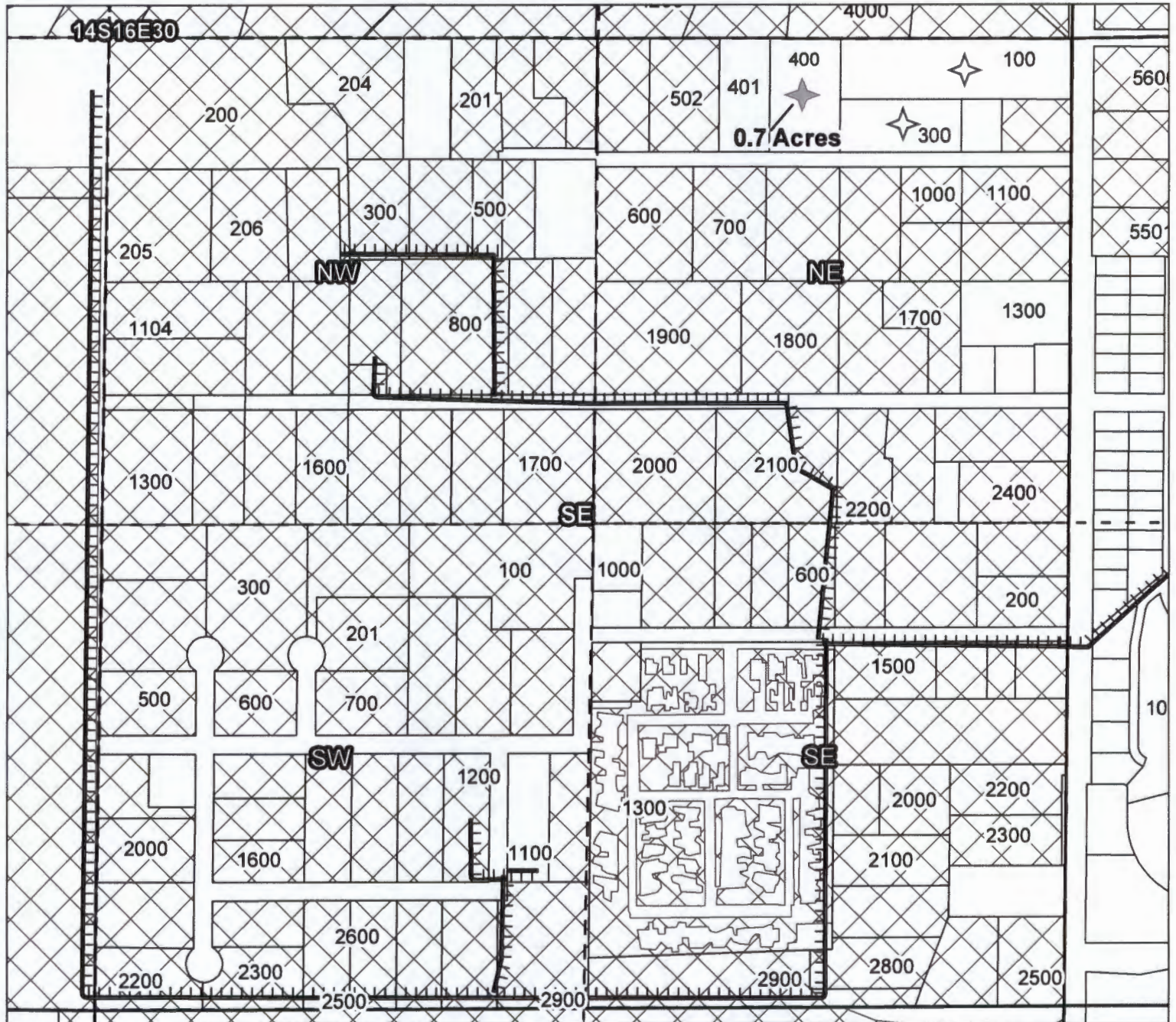

1 inch = 400 feet

T 12296

# Ochoco Irrigation District

## 2015 District Transfer Application "On" Map

Certificates: 82246 (IR), 82247 (IS)  
for Danny Capehart



Taxlot 400, 14S16E30NESE: 0.7 On, 0.7 Acres Total (Cert 82246 IR, 82247 IS)

- Canals
- Taxlots
- Transfer
- Cert 82246
- Cert 82247
- Cert 82248
- Cert 82249

**RECEIVED**

MAR 4 2016

WATER RESOURCES DEPT  
SALEM, OREGON

Prepared by FireWhat Inc. | December 2015



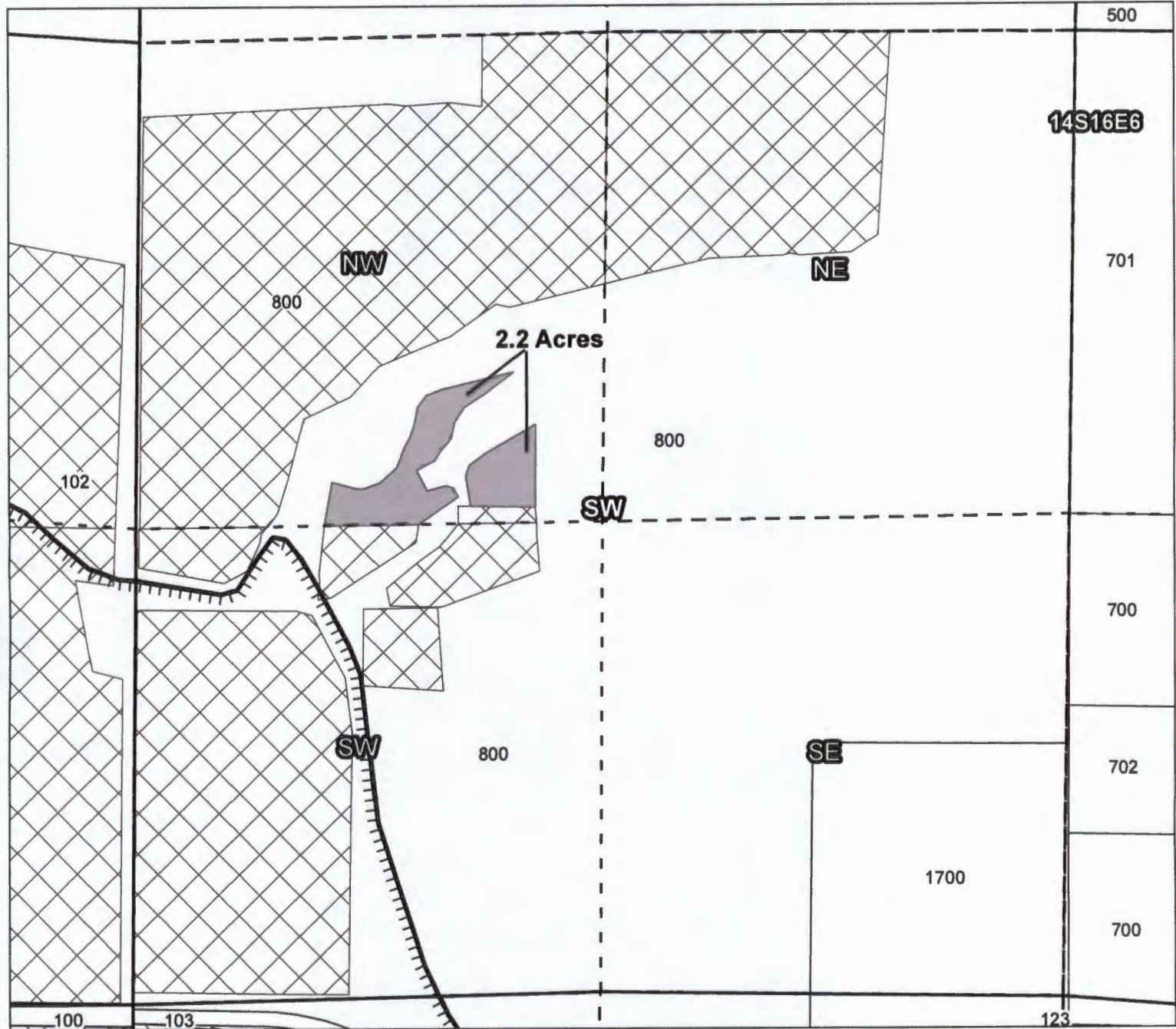
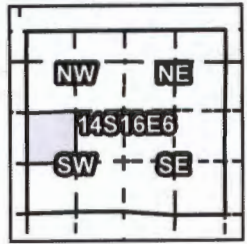
1 inch = 400 feet

T 12296

# Ochoco Irrigation District

## 2015 District Transfer Application "On" Map

Certificates: 82246 (IR), 82247 (IS)  
for Two Sisters Nightmare



Taxlot 800, 14S16E6NWSW: 2.2 On, 25.7 Acres Total (Cert 82246 IR, 82247 IS)

- Canals
- Taxlots
- Transfer
- Cert 82246
- Cert 82247
- Cert 82248
- Cert 82249

**RECEIVED**

MAR 4 2016

WATER RESOURCES DEPT  
SALEM, OREGON

T 12296



1 inch = 400 feet

Prepared by FireWhat Inc. | December 2015