

500 0 500 Feet



Proposed well
lat:45.54780
lon: -121.17945
datum: NAD83 HARN






Existing well
lat: 45.54736
lon -121.18008
datum: NAD83 HARN

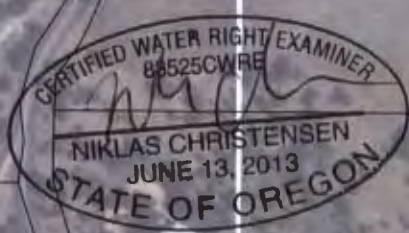
T1N R13E S22 SW 1/4 of SE 1/4

T1N R13E S27 NW 1/4 of NE 1/4

Tax lot 1N R13E S27 500

Legend

-  POD Cert:81733
-  Taxlots
-  POU Cert: 81733
-  Qtr. Qtr. Lines
-  Section lines



WPN Watershed Professionals Network, LLC

February 3, 2016

T 12301

Sources: Esri, DigitalGlobe, GeoEye, Earthstar Geographics, CNES/Airbus DS, USDA, USGS, AEX, Geomapping, Aerogrid, IGN, IGP, swisstopo, and the GIS User Community

500 0 500 Feet



Proposed well
lat:45.54780
lon: -121.17945
datum: NAD83 HARN

T1N R13E S22 SW 1/4 of SE 1/4

T1N R13E S27 NW 1/4 of NE 1/4

Tax lot 1N R13E S27 500

Existing well
lat: 45.54736
lon -121.18008
datum: NAD83 HARN

Legend

● POD Cert:81733

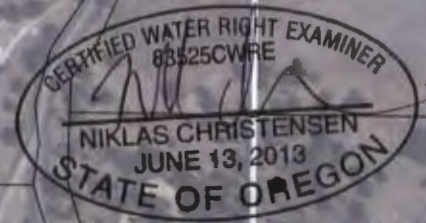
□ Taxlots

— Qtr. Qtr. Lines

— Section lines

WPN Watershed Professionals Network, LLC

February 3, 2016



T 12301

Source: Esri, DigitalGlobe, GeoEye, Earthstar Geographics, CNES/Airbus DS, USDA, USGS, AFX, Getmapping, Aerogrid, IGN, ICP, swisstopo, and the GIS User Community