
 ROADWAY  
 SUPERSEDED

APPL. No. 6  
 PER. No.

Permit S-54762 Final Order Map  
 Full size map attached, this copy for

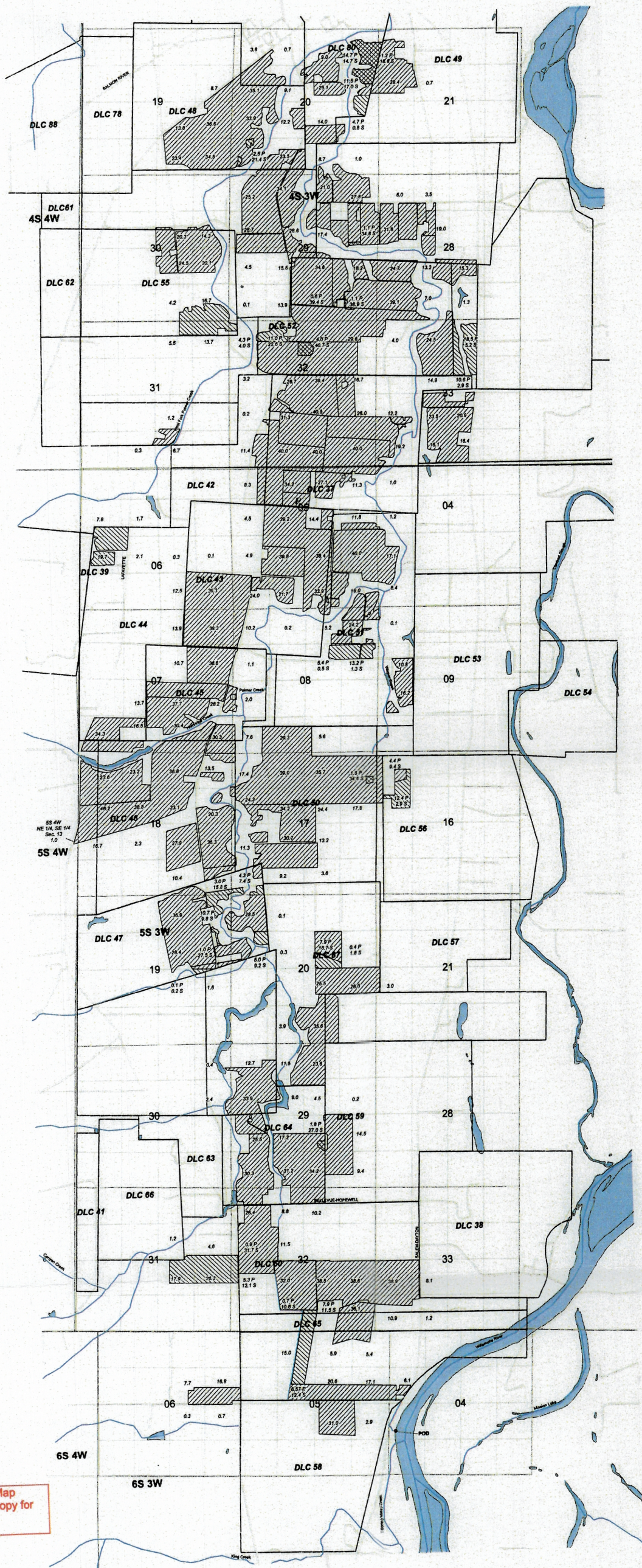
T 12335

RECEIVED BY OM  
 MAR 25 2015  
 SALEM, OR

T4S, 5S & 6S, R3W & 4W, WM  
Yamhill County, Oregon

Palmer Creek Water District  
Improvement Company

Permit S-54762  
Places of Use



Explanation


- DLC Boundary
- Primary
- Supplemental
- Roads
- Water Features
- Point of Diversion (POD)

POD: Located 4,700' N and 1,200' E from the SE corner of DLC 58

This map was prepared for the purpose of showing the location of a Point of Diversion (POD) for a proposed project. It is not intended to be used for any other purpose. The user assumes all responsibility for the accuracy and completeness of the information shown on this map.



1 inch = 1/4 mile



District Place of Use Notice Map  
Full size map attached, this copy for  
reference only

RECEIVED BY  
MAR 25 2011  
SALEM, OR  
1 2335

EnviroLogic Resources, Inc.  
ENVIRONMENTAL • WATER RESOURCES SCIENTISTS