

Revised Temporary Transfer Map
Green Spring Farms
 Certificate 43607 and Certificate 47649
 T9S, R5W, Sec 15, 16, 17, 20, 21 & 22 (W.M.)
 Polk County, Oregon

- LEGEND**
- ⊙ Authorized Point of Diversion (POD)
 - ⓪ Proposed POD
 - Place of Use (POU)**
 - ▨ From Lands, Certificate 43607
 - ▩ From Lands, Certificate 47649
 - ▧ To Lands, Certificate 43607
 - ▦ To Lands, Certificate 47649
 - ⊞ Remaining Lands
 - All Other Features**
 - ⬜ Tax Lot
 - ⬜ Donation Land Claims (DLC)
 - 🌊 Waterbody
 - ~ Watercourse

POD LOCATION DESCRIPTIONS
A1 - Authorized POD
 Located 560 feet North and 1,090 feet West from the SE corner of Section 17, Township 9 South, Range 5 West (W.M.)
A2 - Proposed POD
 Located 100 feet North and 1,740 feet West from the SE corner of Section 16, Township 9 South, Range 5 West (W.M.)



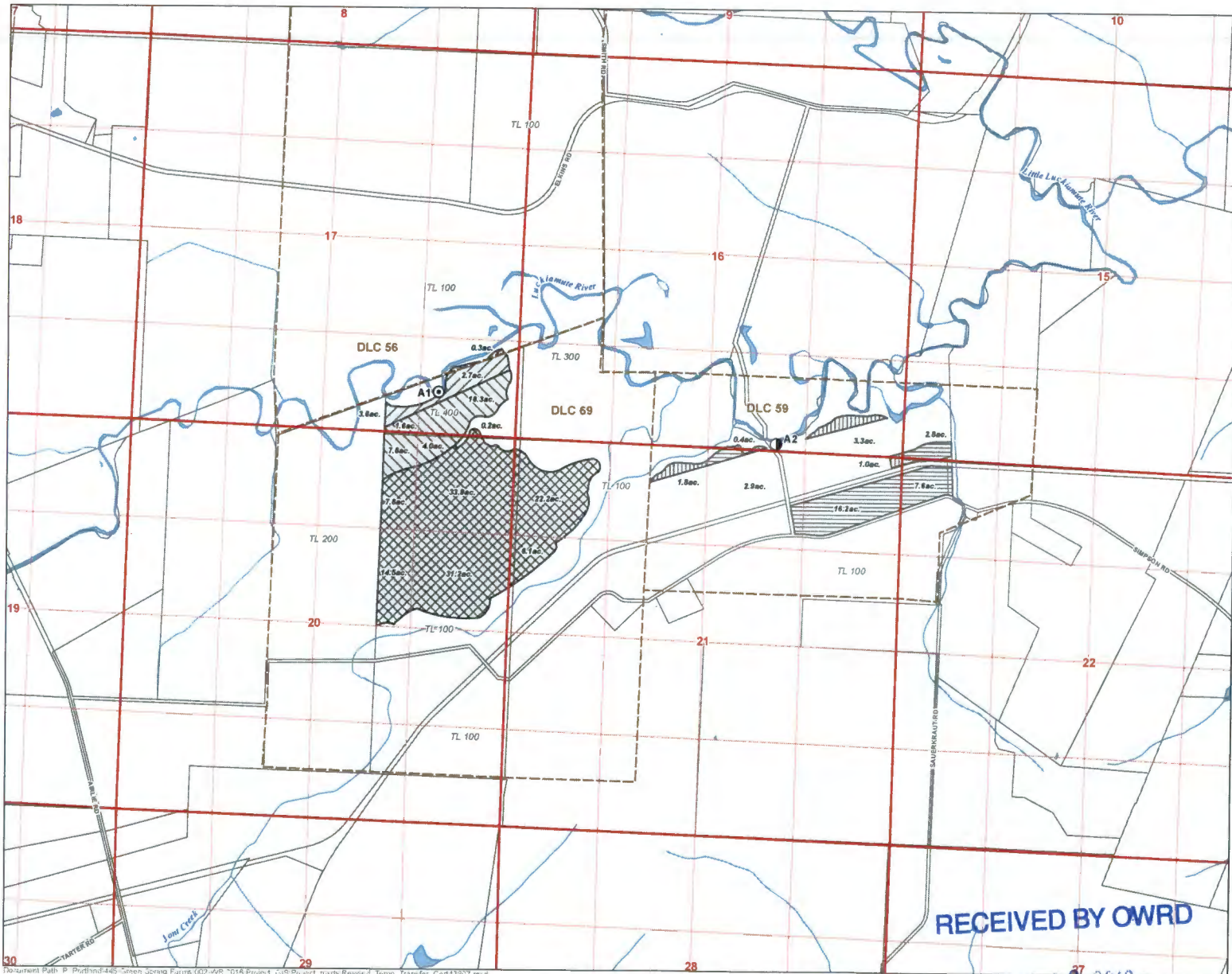
MAP NOTES:
 Date: June 15, 2016
 Data Sources: Polk Co. GIS, OWRD, US BLM, USGS, OGC, ESR



RECEIVED BY OWRD

JUN 20 2016

SALEM, OR



Revised Temporary Transfer Map
Green Spring Farms
 Certificate 43607 and Certificate 47649
 T9S, R5W, Sec 15, 16, 17, 20, 21 & 22 (W.M.)
 Polk County, Oregon

- LEGEND**
- ⊙ Authorized Point of Diversion (POD)
 - Proposed POD
 - Place of Use (POU)**
 - ▨ From Lands, Certificate 43607
 - ▩ From Lands, Certificate 47649
 - ▧ To Lands, Certificate 43607
 - ▦ To Lands, Certificate 47649
 - ⊠ Remaining Lands
 - All Other Features**
 - ⊞ Tax Lot
 - ⊞ Donation Land Claims (DLC)
 - ⊞ Waterbody
 - ⊞ Watercourse

POD LOCATION DESCRIPTIONS
A1 - Authorized POD
 Located 560 feet North and 1,090 feet West from the SE corner of Section 17, Township 9 South, Range 5 West (W.M.)
A2 - Proposed POD
 Located 100 feet North and 1,740 feet West from the SE corner of Section 16, Township 9 South, Range 5 West (W.M.)



MAP NOTES:
 Date: May 18, 2016
 Data Sources: Polk Co. GIS, OWRD, US BLM, USGS, CDIC, ESRI

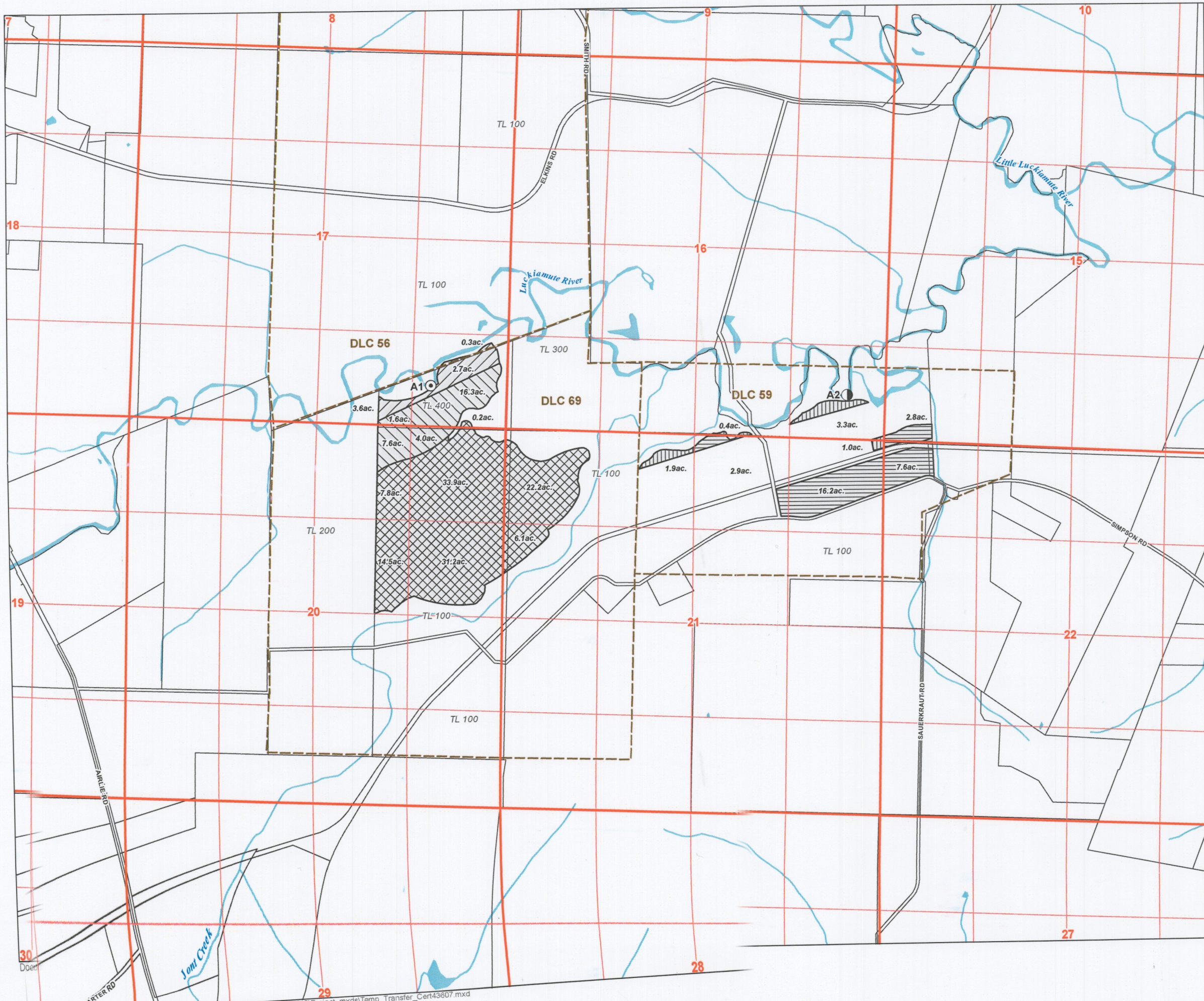


RECEIVED BY OWRD

MAY 18 2016

SALEM, OR

D:\current\Path_P\Projects\445 Green Spring Farms\02-AR-1014\Project_GIS\Project_Inputs\Revised_Temp_Transfer_Cert43607.mxd




Temporary Transfer
Green Spring Farms
 Certificate 43607, Permit S-34980
 T9S, R5W, Sec 15,16, 17, 20, 21 & 22 (W.M.)
 Polk County, Oregon

- LEGEND**
- ⊙ Authorized Point of Diversion (POD)
 - Proposed POD
 - Place of Use (POU)**
 - ▨ From Lands, Certificate 43607
 - ▧ From Lands, Certificate 47649
 - ▩ To Lands, Certificate 43607
 - To Lands, Certificate 47649
 - ⊞ Remaining Lands
 - All Other Features**
 - ⊕ Tax Lot
 - ⊞ Donation Land Claims (DLC)
 - 🌊 Waterbody
 - ~ Watercourse

POD LOCATION DESCRIPTIONS
A1 Authorized POD
 Located 560 feet North and 1,090 feet West from the SE corner of Section 17, Township 9 South, Range 5 West (W.M.)
A2 Proposed POD
 Located 600 feet North and 500 feet West from the SE corner of Section 16, Township 9 South, Range 5 West (W.M.)

RECEIVED
MAY 04 2016
OWRD



MAP NOTES:
 Date: April 25, 2016
 Data Sources: Polk Co. GIS, OWRD, US BLM, USGS, OGIC, ESRI

