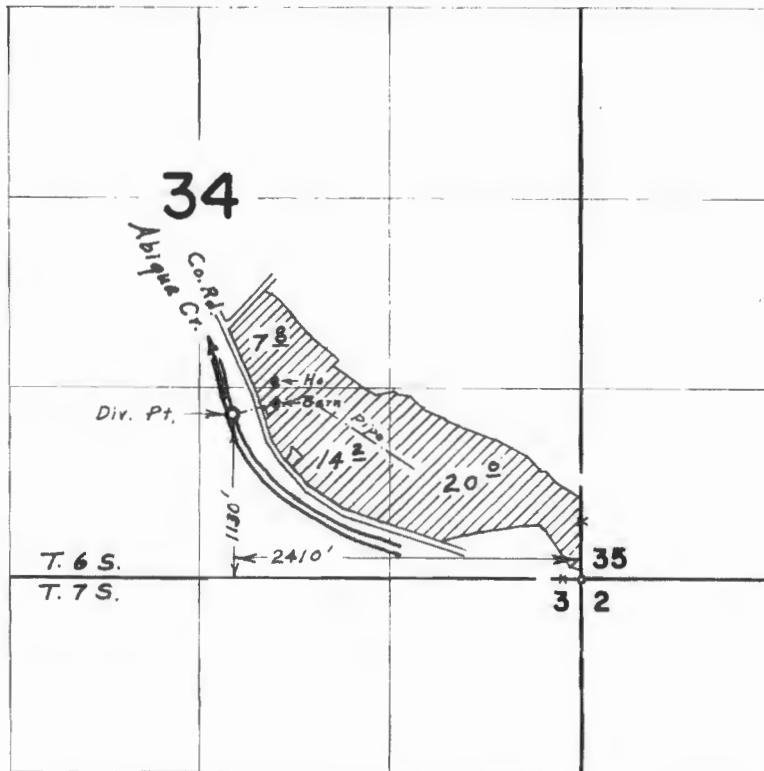


T. 6 & 7 S. R. 1 E. W.M.



FINAL PROOF SURVEY UNDER

Application No. 37936 Permit No. 28299
IN NAME OF

GERALD B. POTTER

Surveyed May 9, 1968, by L. E. Gould.

RECEIVED

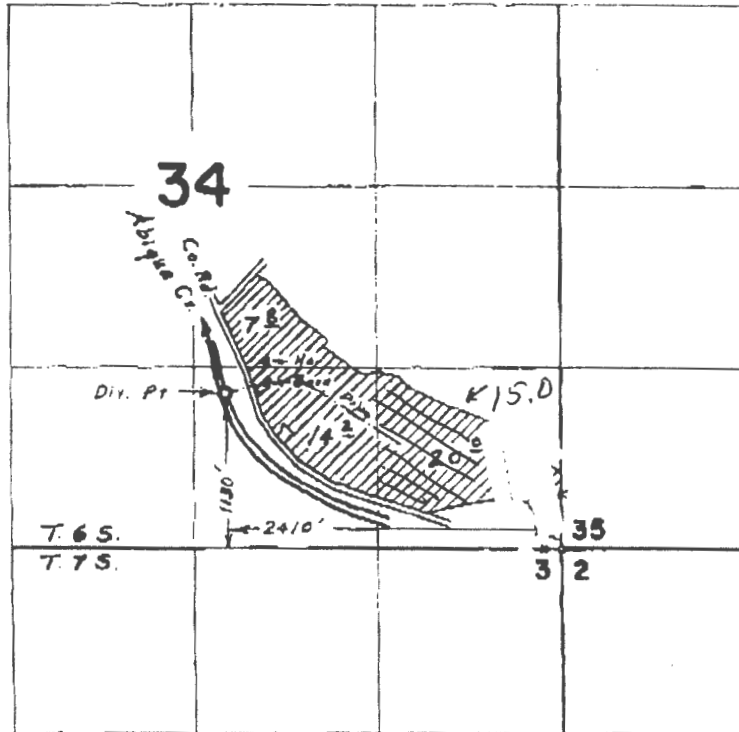
SEP 09 2016

OWRD

T 12474

T. 6 & 7 S. R. 1 E. W. M.

From



RECEIVED

JUL 24 2015

WATER RESOURCES DEPT
SALEM, OREGON

DROUGHT TEMP

Final Proof Survey TRANSFER
under

RECEIVED

SEP 09 2016

OWRD

App. No 37936

Permit No 28299

in name of

Gerald B. Potter

"FROM
LANDS"

RECEIVED

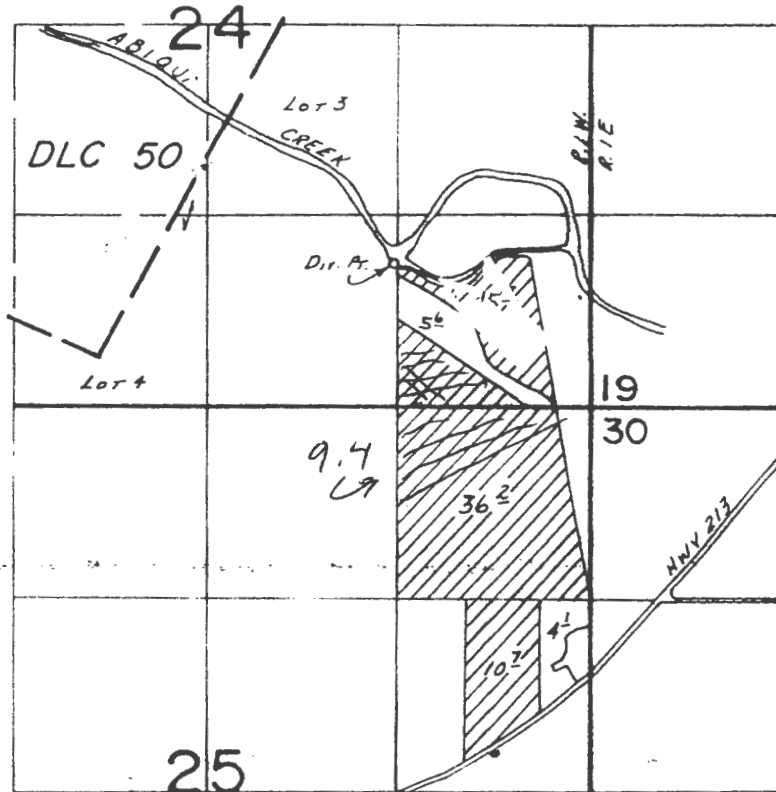
JUL 24 2015

WATER RESOURCES DEPT
SALEM, OREGON

12107

1968-5

T. 6S., R. 1W., W.M.



Dir. Pt. Loc. 300' N. of 1350' W. FROM SE COR. SEC. 24.

SCALE: 1" = 1320'

FINAL PROOF SURVEY
UNDER

Application No. 57582... Permit No. 43312.....
IN NAME OF

..... DAVID J. BIELENBERG

Surveyed May. 30... 19.84, by R.W. BISHOP.....

RECEIVED
SEP 09 2016
CWRD

T 12474