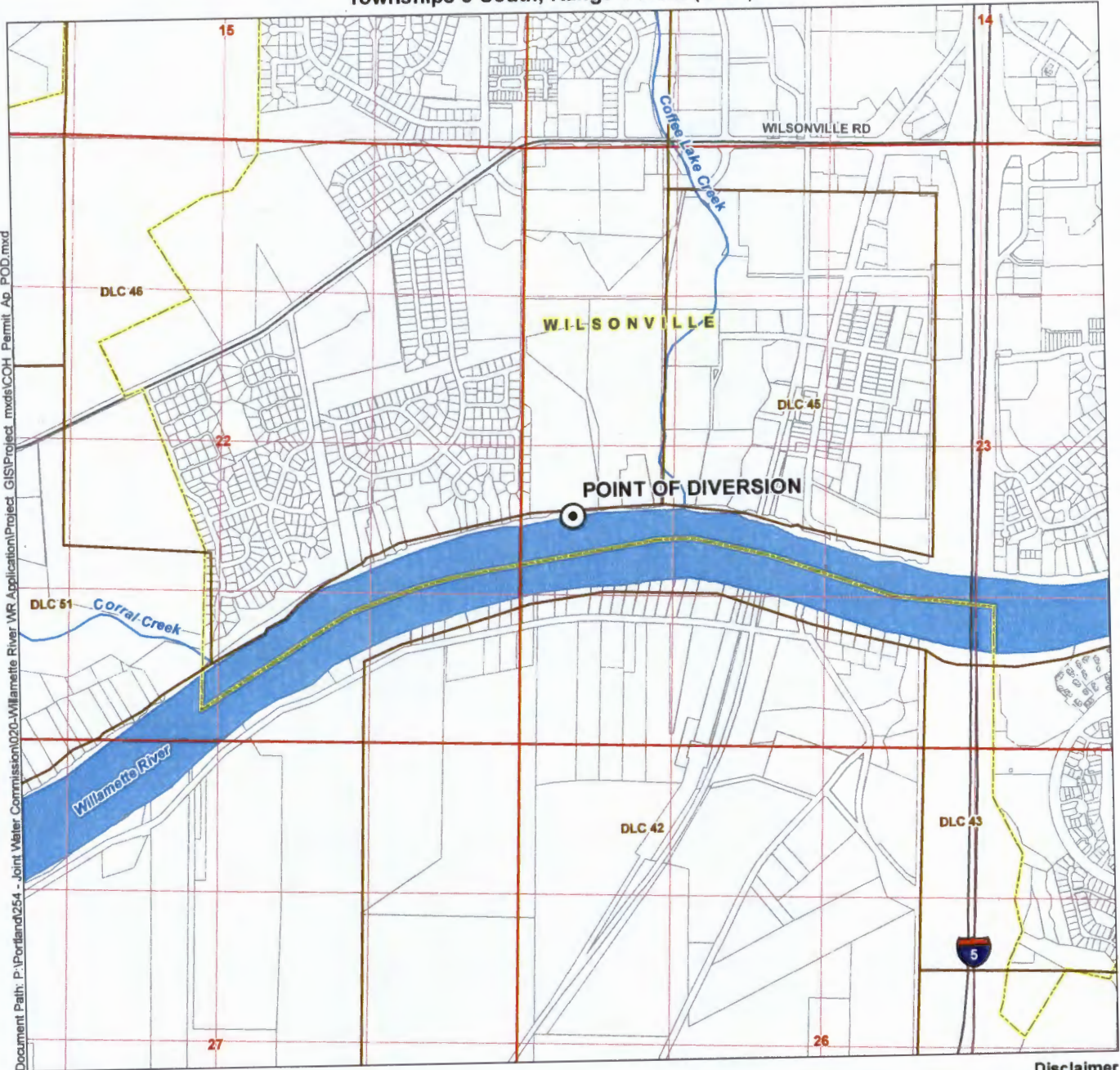


Point of Diversion Map

Permit Amendment Application
City of Hillsboro

Townships 3 South, Range 1 West (W.M.)



Document Path: P:\Portland\0254 - Joint Water Commission\020-Willamette River WR Application\Project_GIS\Project_mxd\COH_Permit_Ap_POD.mxd

LEGEND

- Point of Diversion (POD)
- Tax Lot
- Donation Land Claim (DLC)
- City Limit
- Major Road
- Watercourse
- Waterbody

POD Location Description

Point of Diversion
Located 3,390 feet South and 495 feet East from the NW corner of Section 23, Township 3 South, Range 1 West (W.M.)

Disclaimer

This map was prepared for the purpose of identifying the location of a water right only and it is not intended to provide legal dimensions or location of property ownership lines.

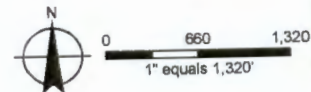
Map Notes

Date: February 24, 2014
Data Sources: JWC, METRO, BLM
Prepared By: GSI Water Solutions, Inc.

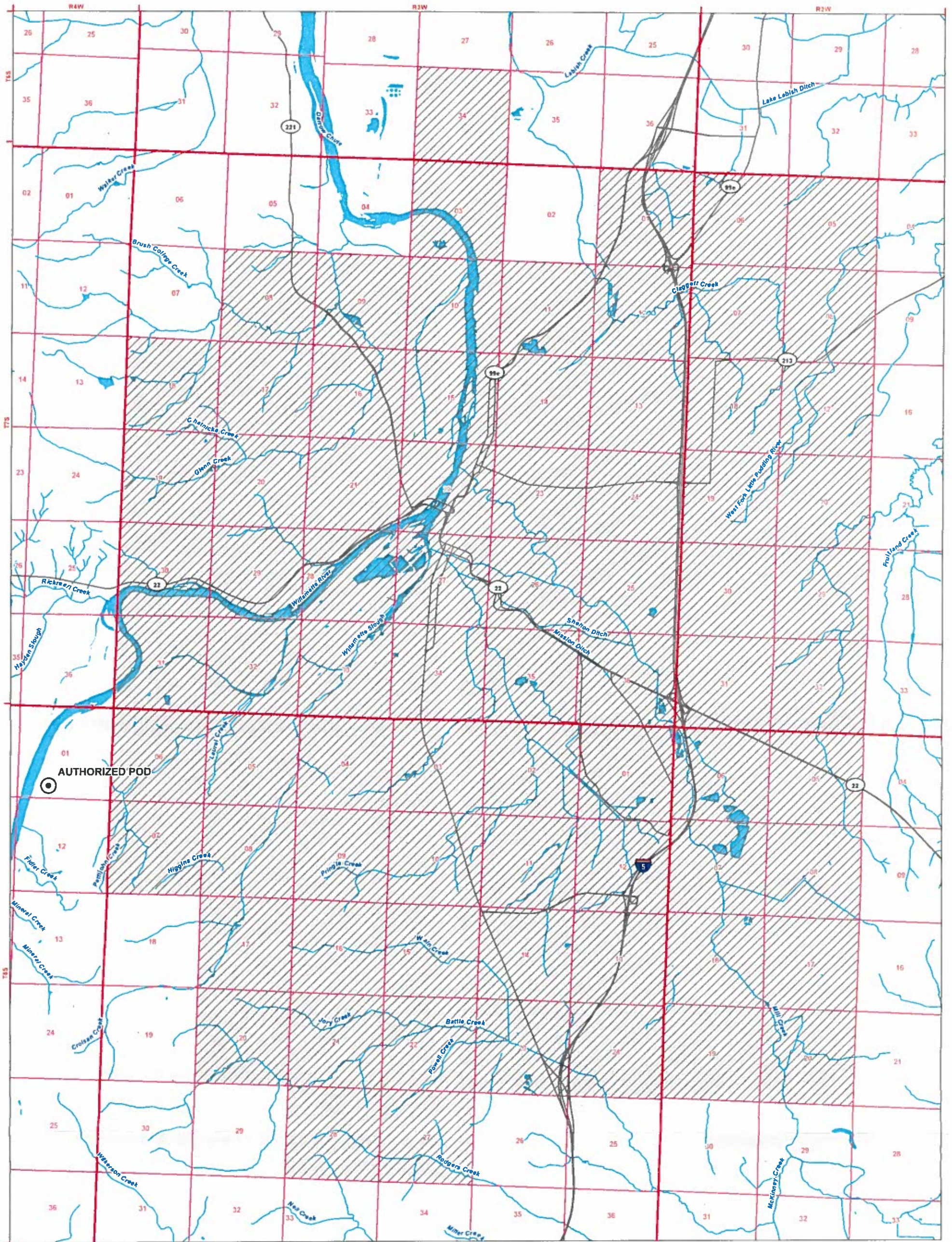
RECEIVED

OCT 21 2016

WATER RESOURCES DEPT
SALEM, OREGON



T 12512



LEGEND

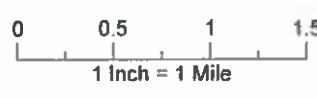
- ⊙ Authorized Point of Diversion (POD)
- ▨ Authorized Place of Use (POU)
- Highway
- ~ Watercourse
- Waterbody

POD LOCATION DESCRIPTION
 Authorized Point of Diversion
 Located 750 feet North and 1620 feet East from the NW corner of Section 12, Township 8 South, Range 4 West (W.M.)

RECEIVED

OCT 21 2016

WATER RESOURCES DEPT
 SALEM, OREGON



Authorized POU and POD Map

Permit Amendment Application, City of Hillsboro

Permit S-45565

DISCLAIMER
 This map was prepared for the purpose of identifying the location of a water right only and it is not intended to provide legal dimensions or location of property ownership lines.

MAP NOTES
 Date: July 8, 2016
 Data Sources: JWC METRO, BLM



T 12512