
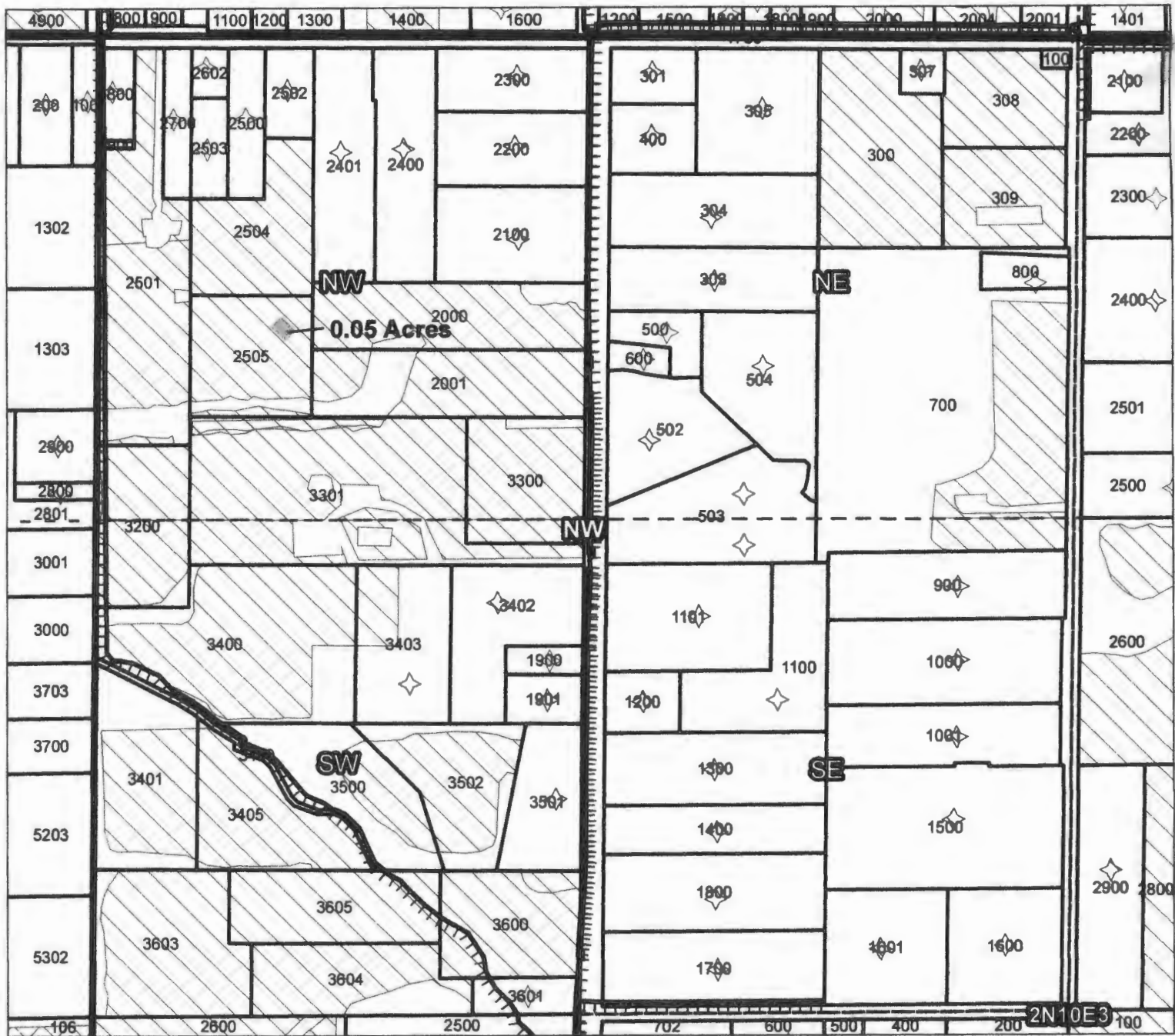


# Farmers Irrigation District 2016 District Transfer Application "Off" Map

#1A



**Certificates: 74306 (IRR)**  
for Alberts, Joel



Taxlot 2505, 2N10E3NWNW: 0.05 ac. Off, 2.25 ac. Remaining (Cert# 74306)

- Pipelines and Canals
- Taxlots
- Transfer
- Primary Water Right
- Supplemental Water Right

RECEIVED BY OWRD

JAN 04 2017

SALEM, OR



1 inch = 400 feet


T 12554

Prepared by FireWhat Inc. | November 2016

# Farmers Irrigation District

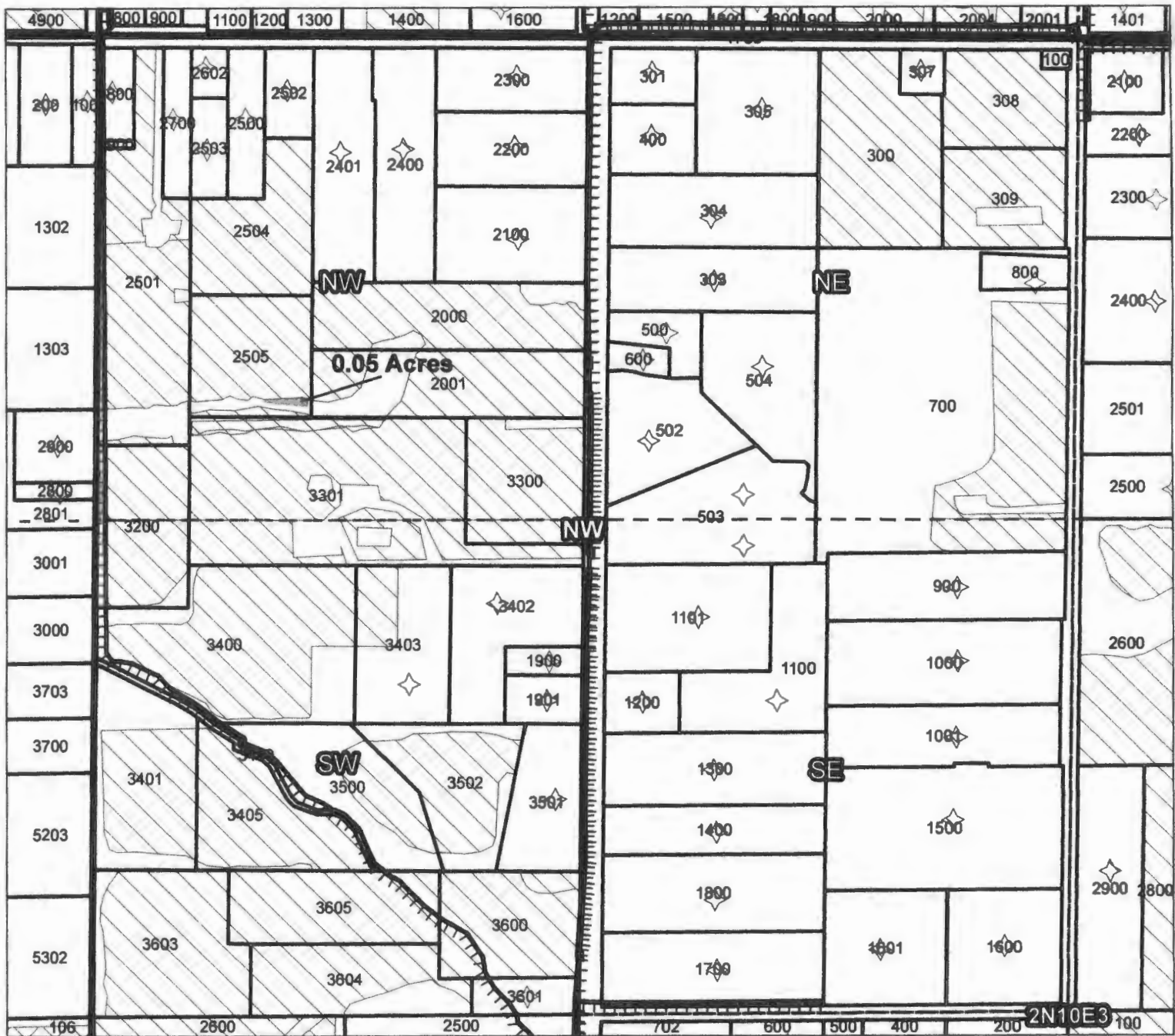
## 2016 District Transfer Application "On" Map

#1 B



**Certificates: 74306 (IRR)**

for Alberts, Joel



Taxlot 2505, 2N10E3NWNW: 0.05 ac. On, 2.3 ac. Total (Cert# 74306)

- Pipelines and Canals
- Taxlots
- Transfer
- Primary Water Right
- Supplemental Water Right

RECEIVED BY OWRD

JAN 04 2017

SALEM, OR

1 255 A



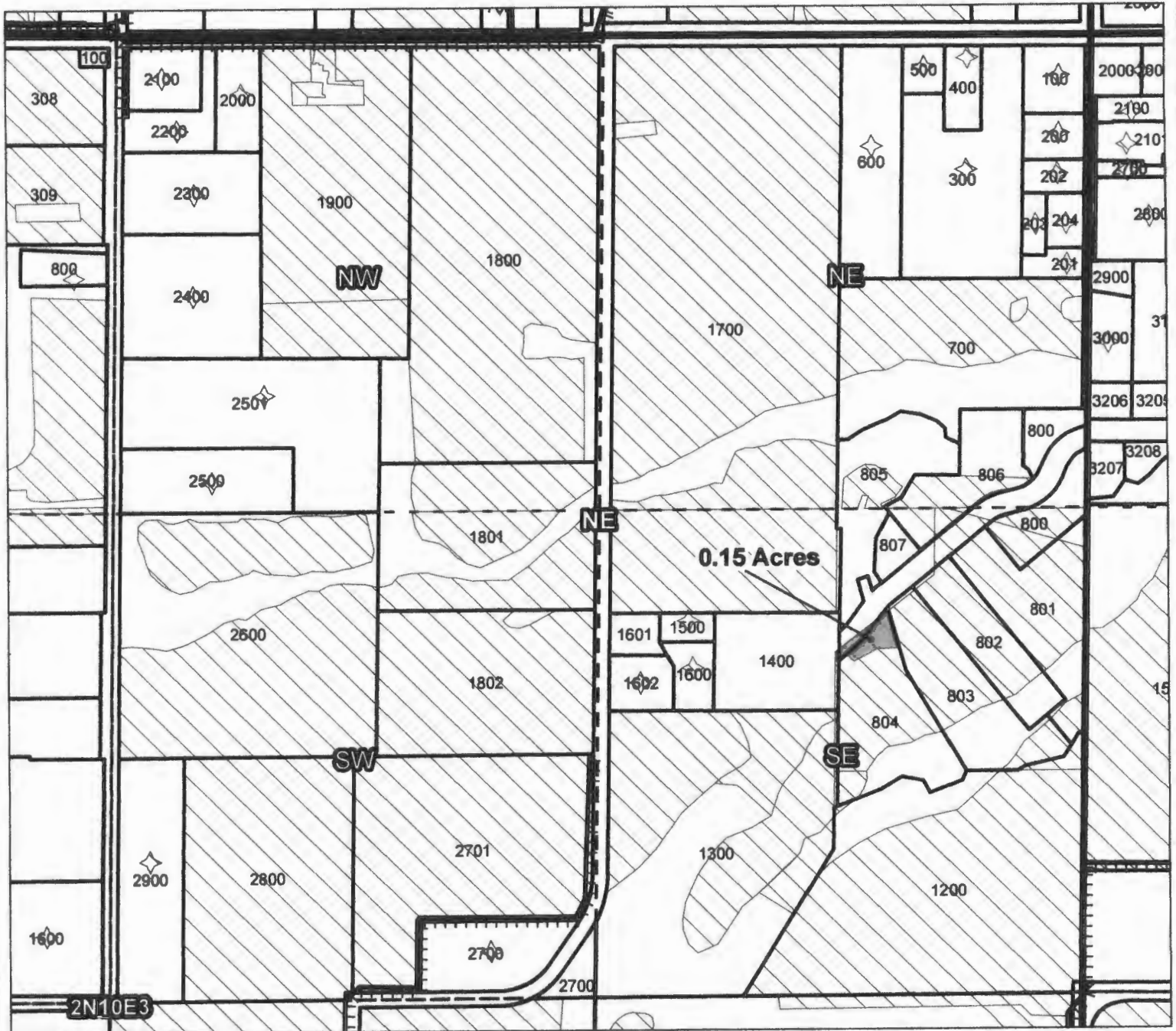

1 inch = 400 feet

Prepared by FireWhat Inc. | November 2016

# Farmers Irrigation District

## 2016 District Transfer Application "Off" Map #2

Certificates: 74306 (IR)  
for Reynier, Scott



Taxlot 804, 2N10E3SENE: 0.15 ac. Off, 1.60 ac. Remaining (Cert# 74306)

- Pipelines and Canals
- Taxlots
- Transfer
- Primary Water Right
- Supplemental Water Right

RECEIVED BY OWRD

JAN 04 2017

SALEM, OR

T 12554



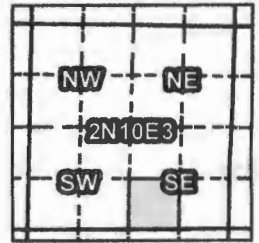
1 inch = 400 feet

Prepared by FireWhat Inc. | November 2016

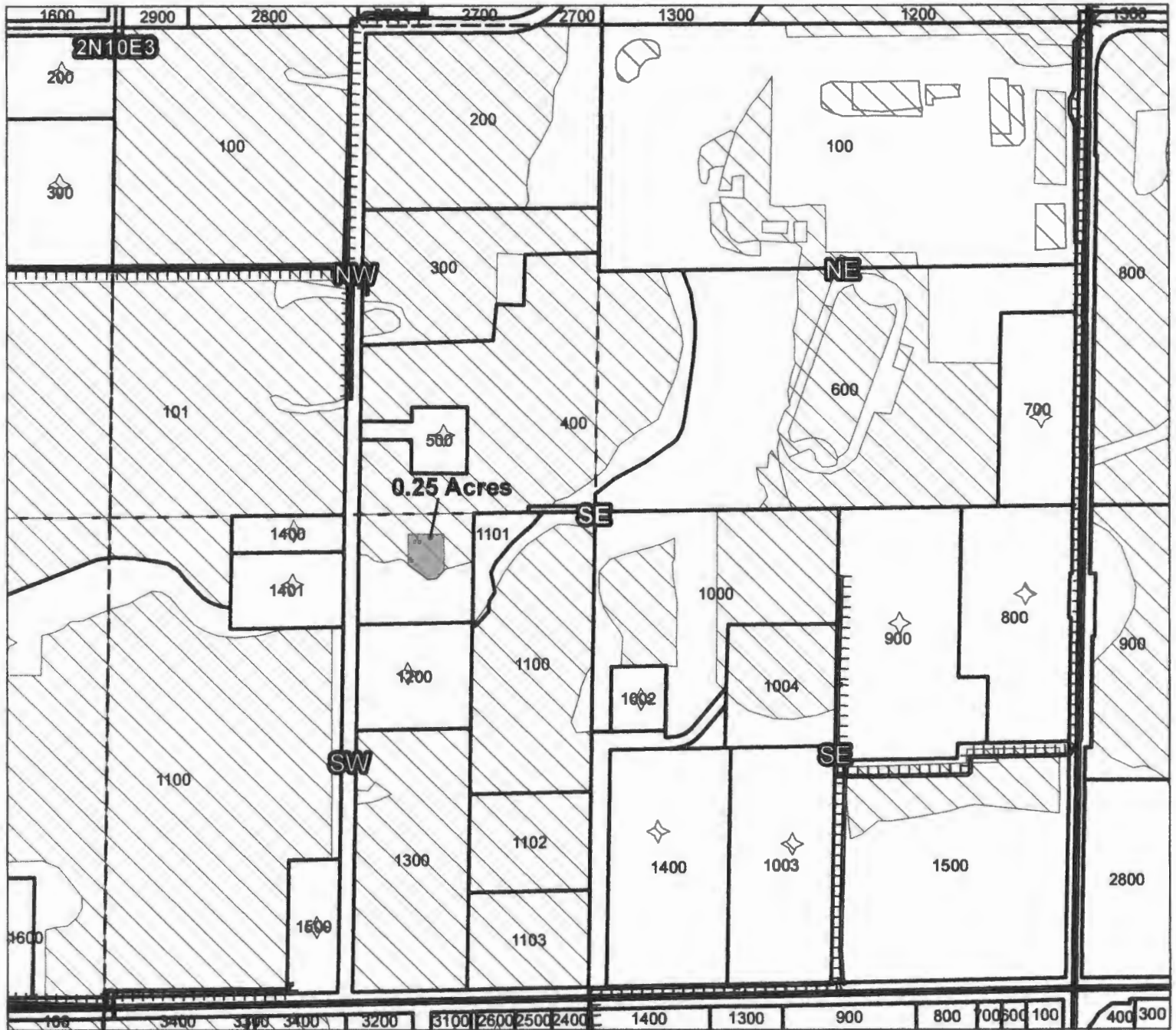
# Farmers Irrigation District

## 2016 District Transfer Application "Off" Map

#3A



**Certificates: 74306 (IRR)**  
for Fowler, Brad



Taxlot 400, 2N10E3SWSE: 0.25 ac. Off, 0.55 ac. Remaining (Cert# 74306)

RECEIVED BY OWRD

JAN 04 2017

SALEM, OR

- Pipelines and Canals
- Taxlots
- Transfer
- Primary Water Right
- Supplemental Water Right



1 inch = 400 feet

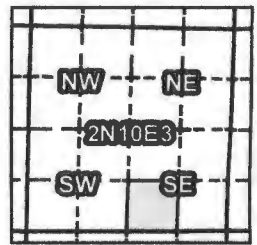
T 12554

Prepared by FireWhat Inc. | November 2016

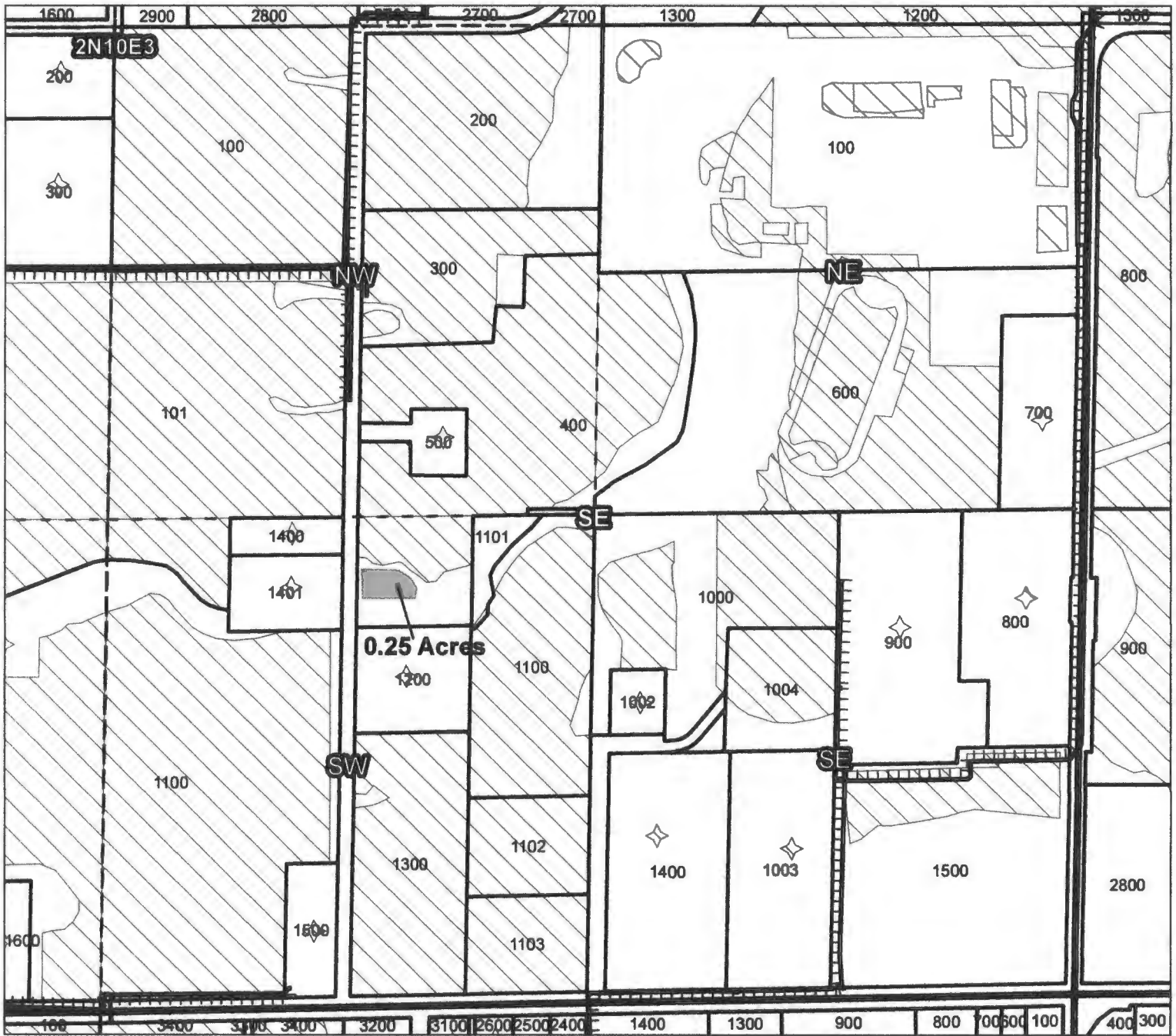
# Farmers Irrigation District

## 2016 District Transfer Application "On" Map

#3B



**Certificates: 74306 (IRR)**  
for Fowler, Brad



Taxlot 400, 2N10E3SWSE: 0.25 ac. On, 0.8 ac. Total (Cert# 74306)

RECEIVED BY OWRD

JAN 04 2017

SALEM, OR

- Pipelines and Canals
- Taxlots
- Transfer
- Primary Water Right
- Supplemental Water Right

T 12554



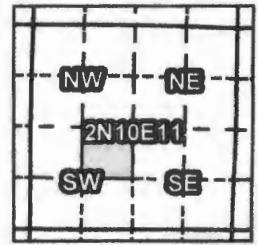
1 inch = 400 feet

Prepared by FireWhat Inc. | November 2016

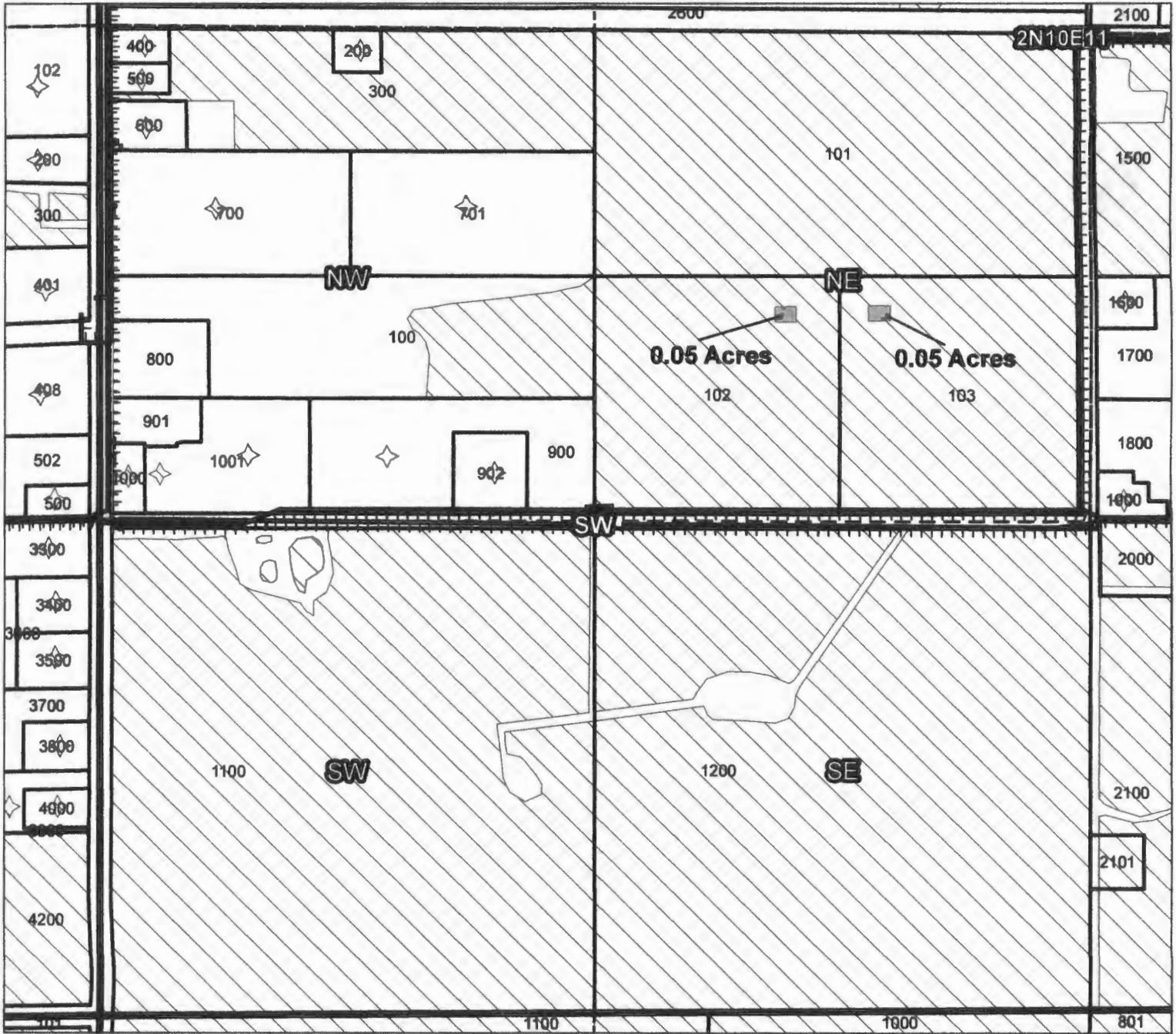
# Farmers Irrigation District

## 2016 District Transfer Application "Off" Map






#4



**Certificates: 74306 (IR)**  
for Benton, Robert S.



Taxlot 102, 2N10E11NESW: 0.05 ac. Off, 9.65 ac. Remaining (Cert# 74306)  
Taxlot 103, 2N10E11NESW: 0.05 ac. Off, 9.35 ac. Remaining (Cert# 74306)

-  Pipelines and Canals
-  Taxlots
-  Transfer
-  Primary Water Right
-  Supplemental Water Right

RECEIVED BY OWRD

JAN 04 2017

SALEM, OR

T 12554



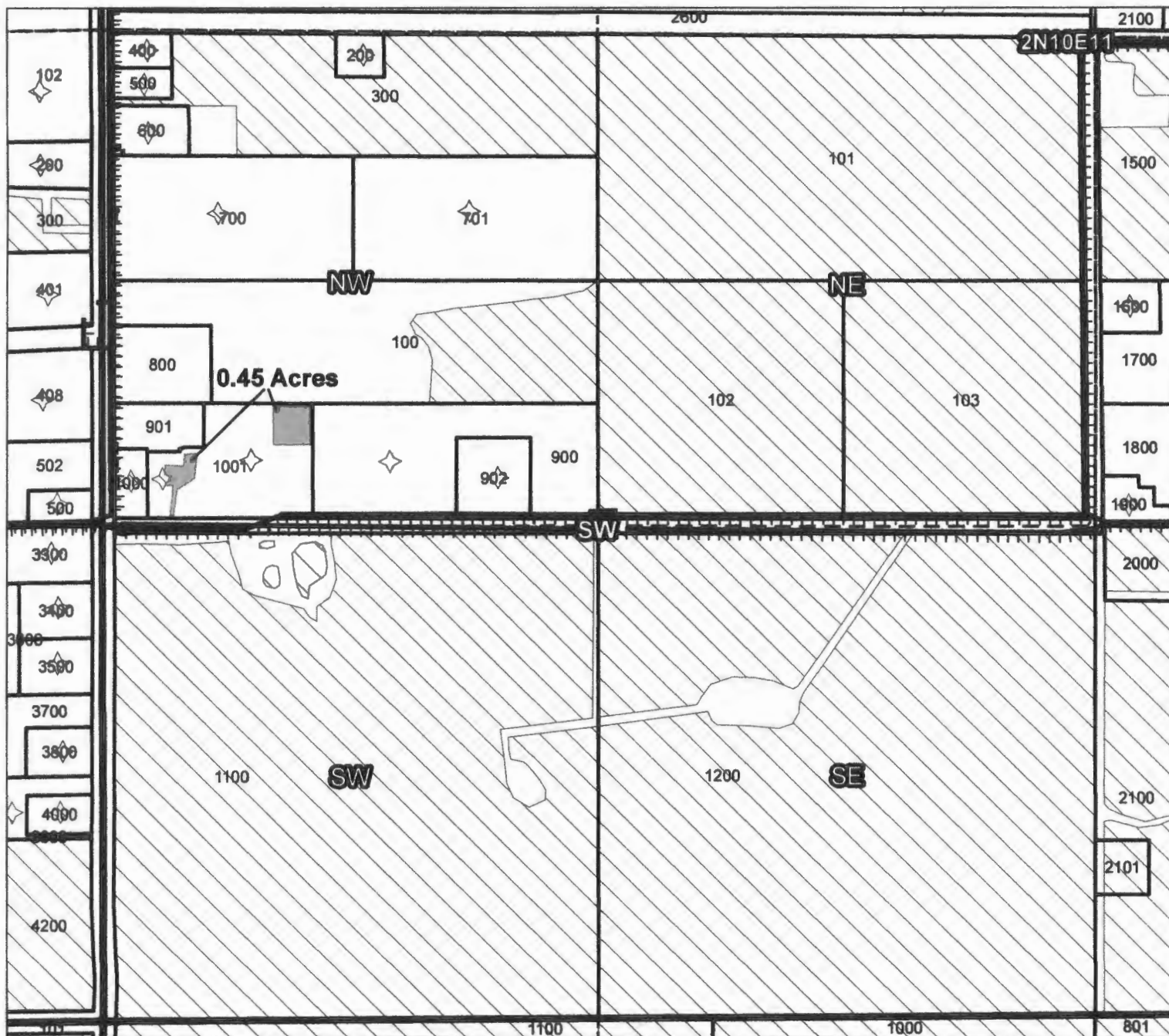

1 inch = 400 feet

Prepared by FireWhat Inc. | November 2016

# Farmers Irrigation District

## 2016 District Transfer Application "Off" Map # 5

Certificates: 74306 (IR)  
for Barr, Patrik M.



Taxlot 1001, 2N10E11NWSW: 0.45 ac. Off, 2.10 ac. Remaining (Cert# 74306)

- Pipelines and Canals
- Taxlots
- Transfer
- Primary Water Right
- Supplemental Water Right

RECEIVED BY OWRD

JAN 04 2017

SALEM, OR

T 12554



1 inch = 400 feet

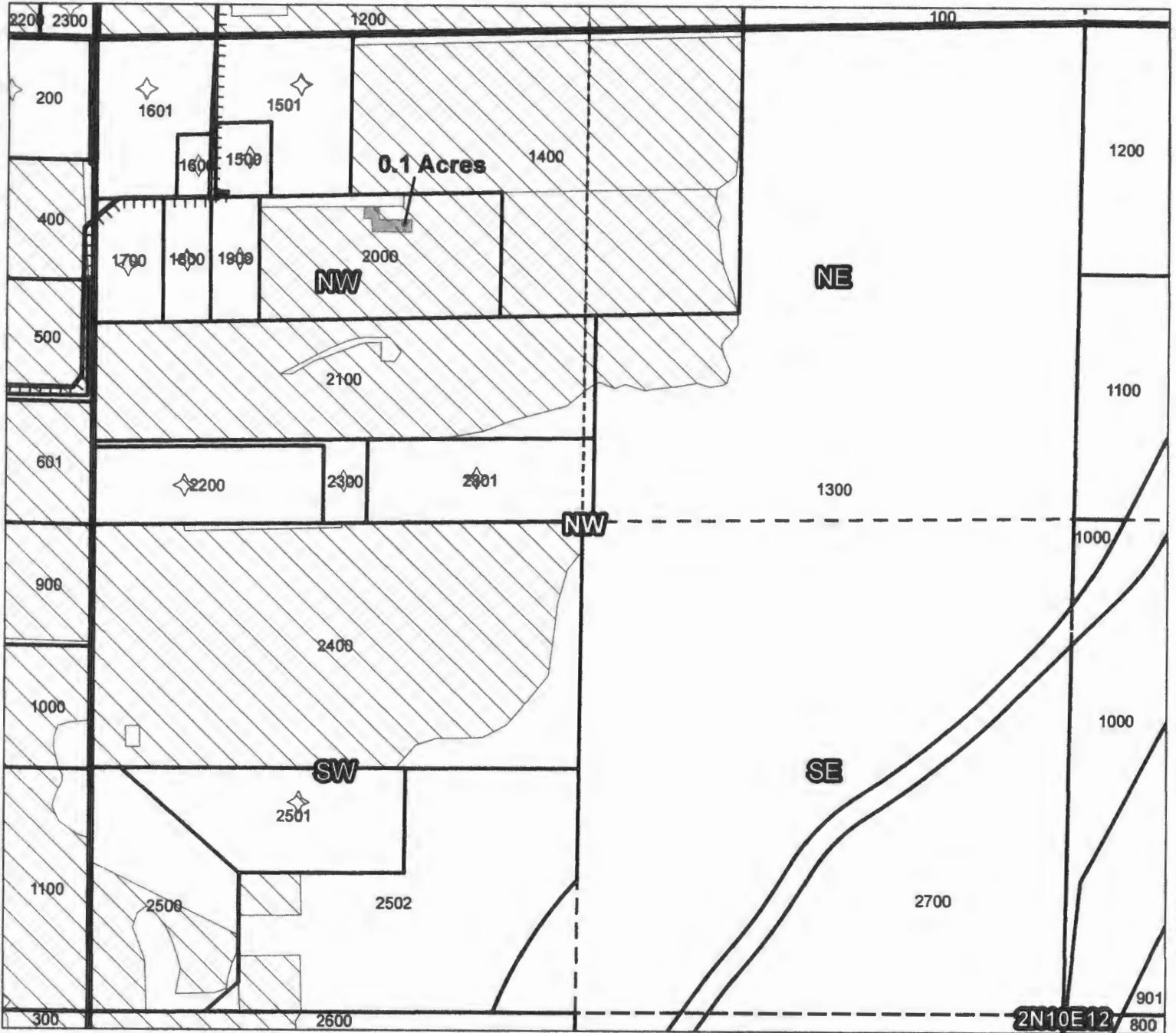

Prepared by FireWhat Inc. | November 2016

# Farmers Irrigation District

## 2016 District Transfer Application "Off" Map

# 6

Certificates: 74306 (IR)  
for Weathers, Charles E.



Taxlot 2000, 2N10E12NWNW: 0.1 ac. Off, 4.6 ac. Remaining (Cert# 74306)

RECEIVED BY OWRD

JAN 04 2017

SALEM, OR

- Pipelines and Canals
- Taxlots
- Transfer
- Primary Water Right
- Supplemental Water Right



1 inch = 400 feet

T 12554






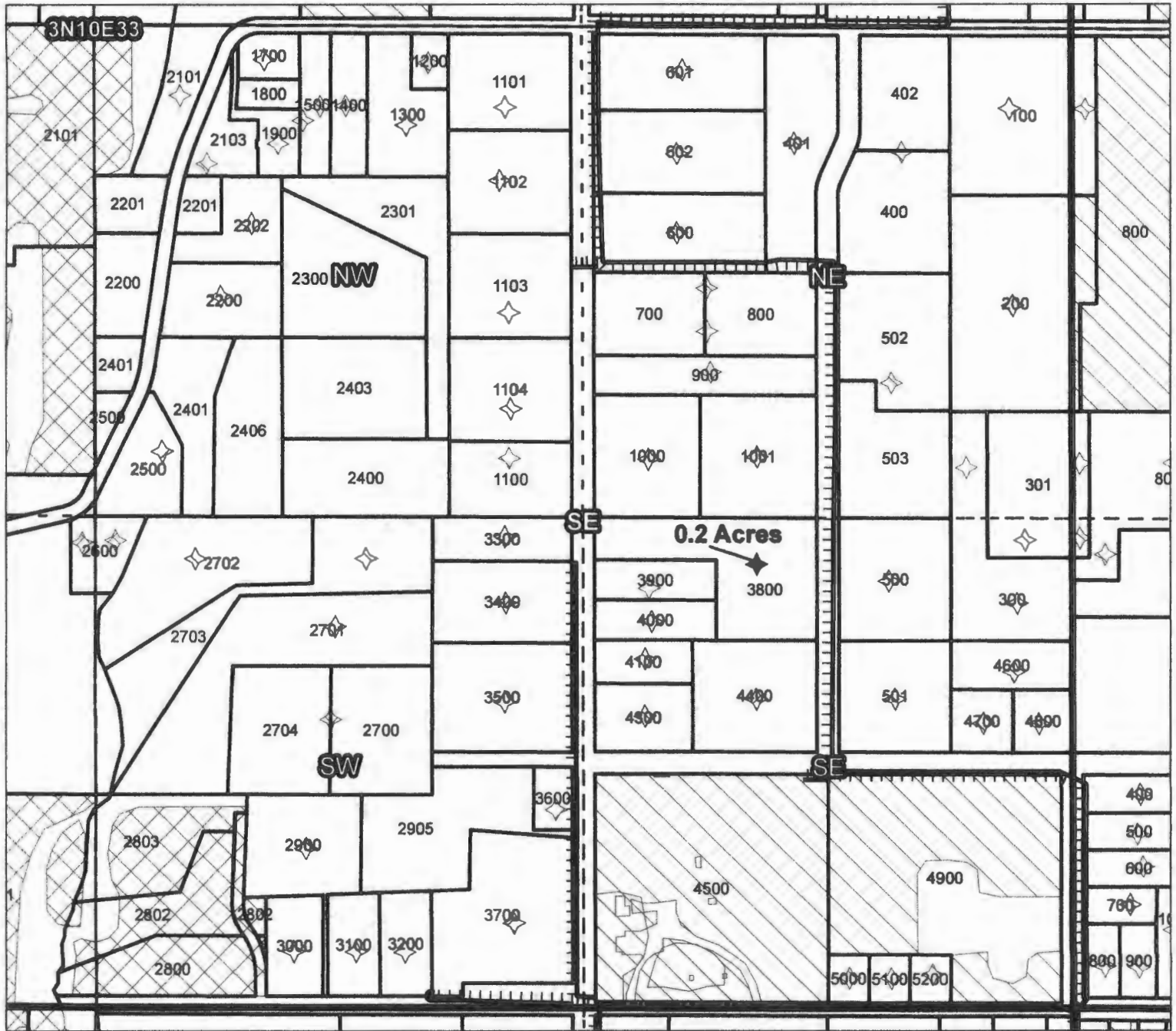
# Farmers Irrigation District

## 2016 District Transfer Application "Off" Map

# 8



**Certificates: 74306 (IR)**  
for Gardner, Jon & Lydia



Taxlot 3800, 3N10E33SESE: 0.2 ac. Off, 2.2 ac. Remaining (Cert# 74306)

RECEIVED BY OWRD

JAN 04 2017

SALEM, OR

- Pipelines and Canals
- Taxlots
- Transfer
- Primary Water Right
- Supplemental Water Right



1 inch = 400 feet

T 12554

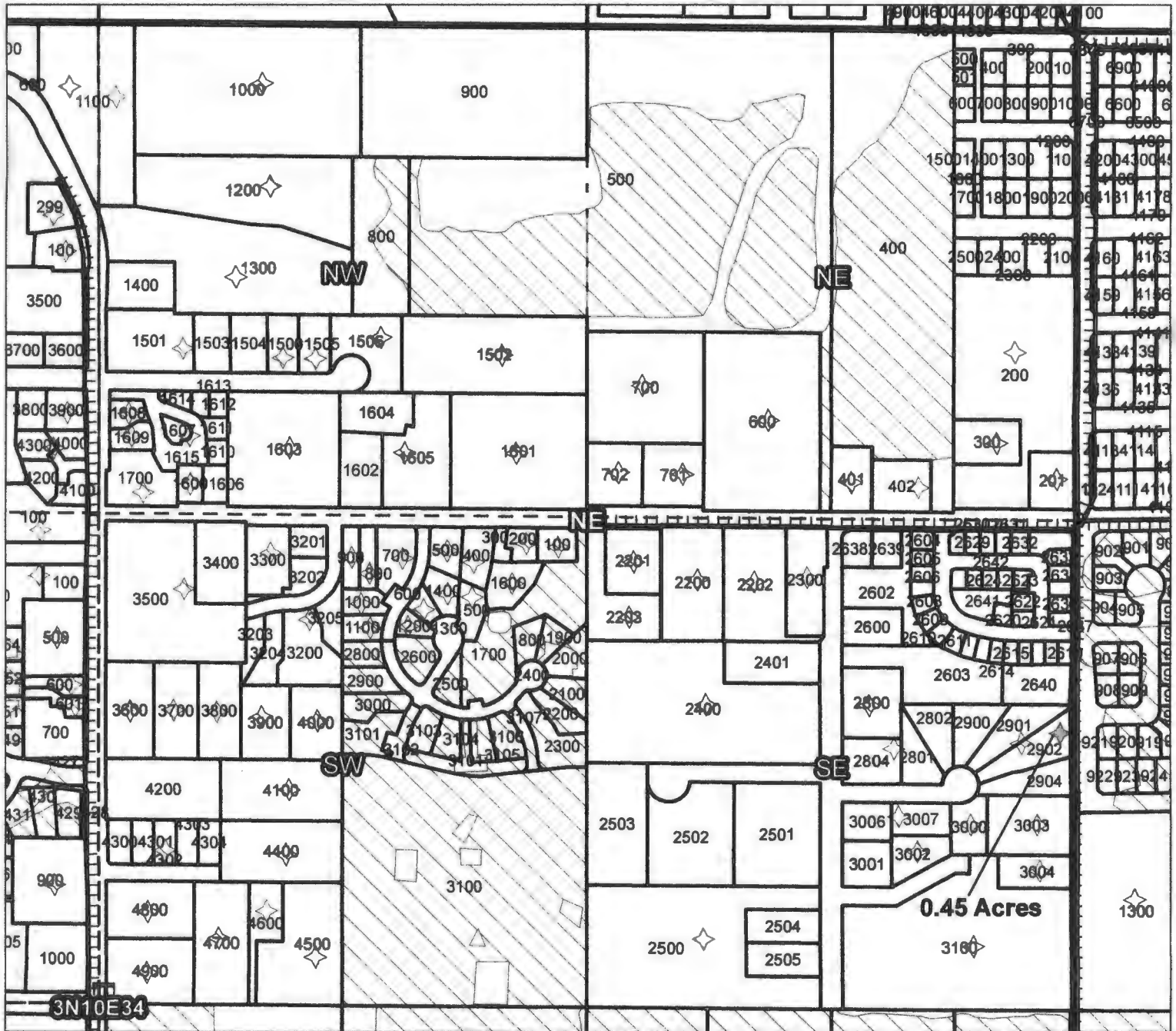

Prepared by FireWhat Inc. | November 2016

# Farmers Irrigation District

## 2016 District Transfer Application "Off" Map

#9

Certificates: 74306 (IR)  
for Hawley, Steven J. & Kath



Taxlot 2902, 3N10E34SENE: 0.45 ac. Off, 0.0 ac. Remaining (Cert# 74306)

- Pipelines and Canals
- Taxlots
- Transfer
- Primary Water Right
- Supplemental Water Right

RECEIVED BY OWRD

JAN 04 2017

SALEM, OR

T 12554



1 inch = 400 feet

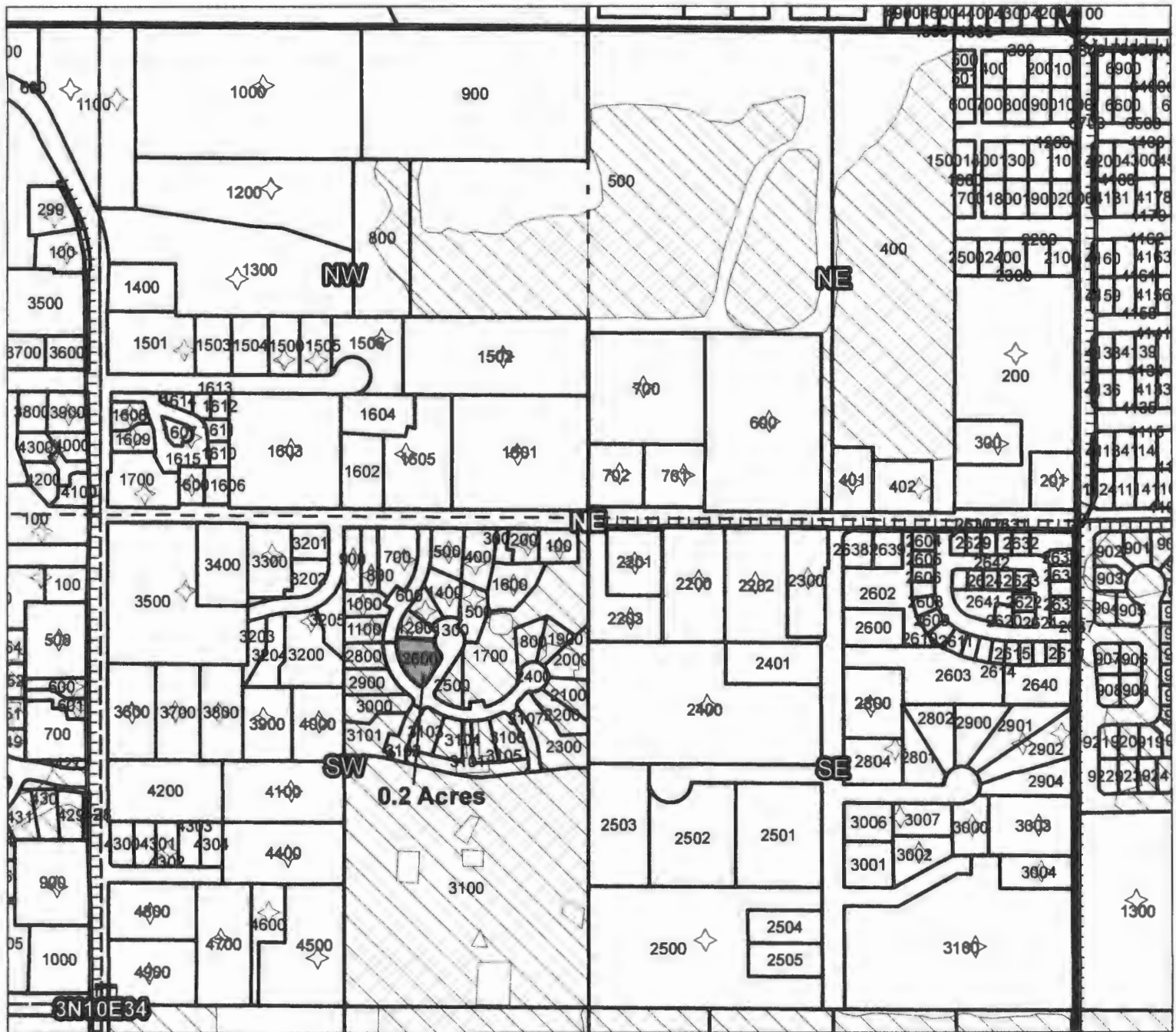

Prepared by FireWhat Inc. | November 2016

# Farmers Irrigation District

## 2016 District Transfer Application "Off" Map

# 10

Certificates: 74306 (IR)  
for Richmond, Shelia Ford



Taxlot 2600, 3N10E34SWNE: 0.2 ac. Off, 0.0 ac. Remaining (Cert# 74306)

RECEIVED BY OWRD

JAN 04 2017

SALEM, OR

- Pipelines and Canals
- Taxlots
- Transfer
- Primary Water Right
- Supplemental Water Right

T 12554

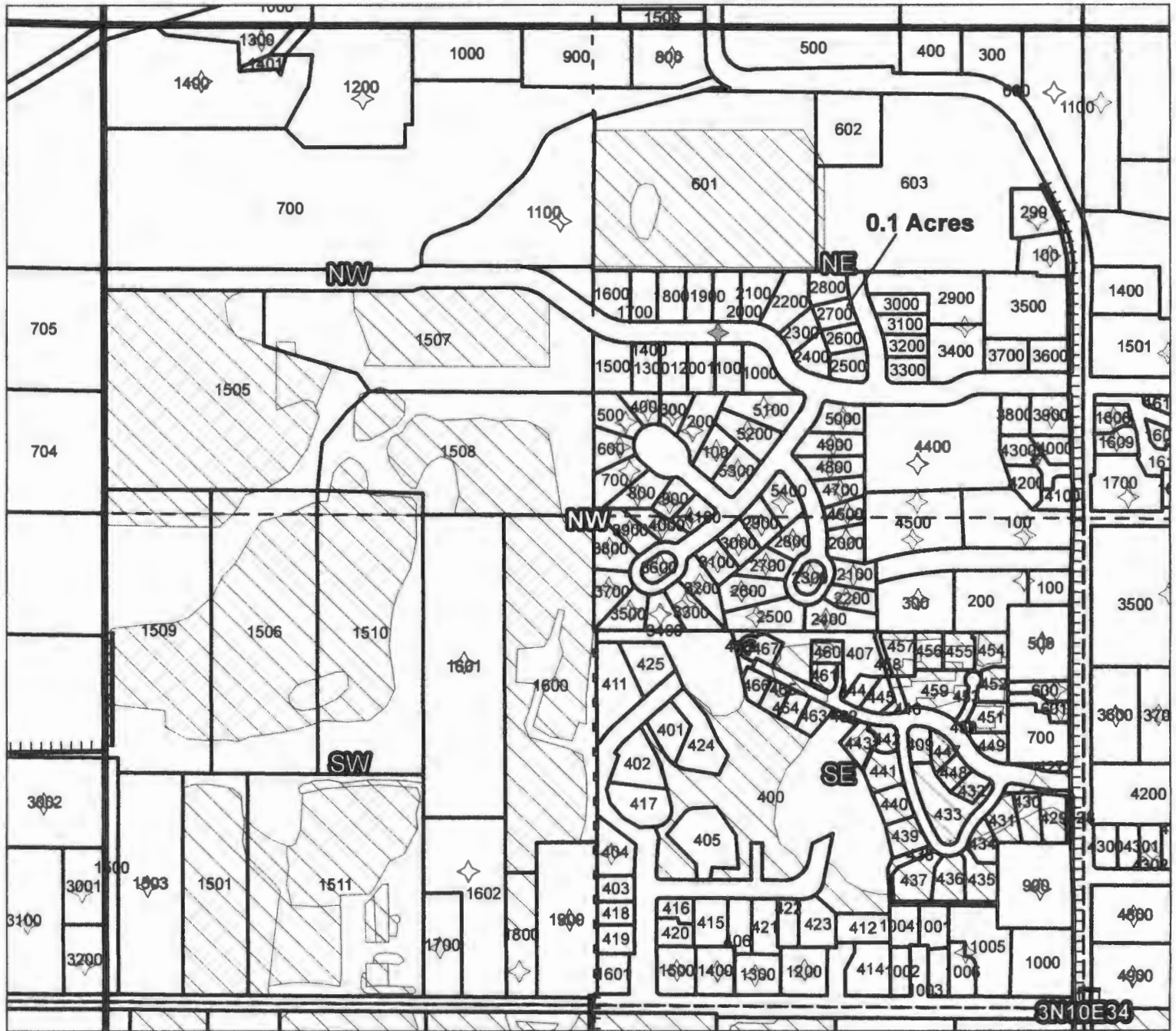



1 inch = 400 feet

# Farmers Irrigation District

## 2016 District Transfer Application "Off" Map # 11

Certificates: 74306 (IR)  
for Higgins, Robert



Taxlot 2700, 3N10E34NENW: 0.1 ac. Off, 0.0 ac. Remaining (Cert# 74306)

- Pipelines and Canals
- Taxlots
- Transfer
- Primary Water Right
- Supplemental Water Right

RECEIVED BY OWRD

JAN 04 2017

SALEM, OR

T 12554



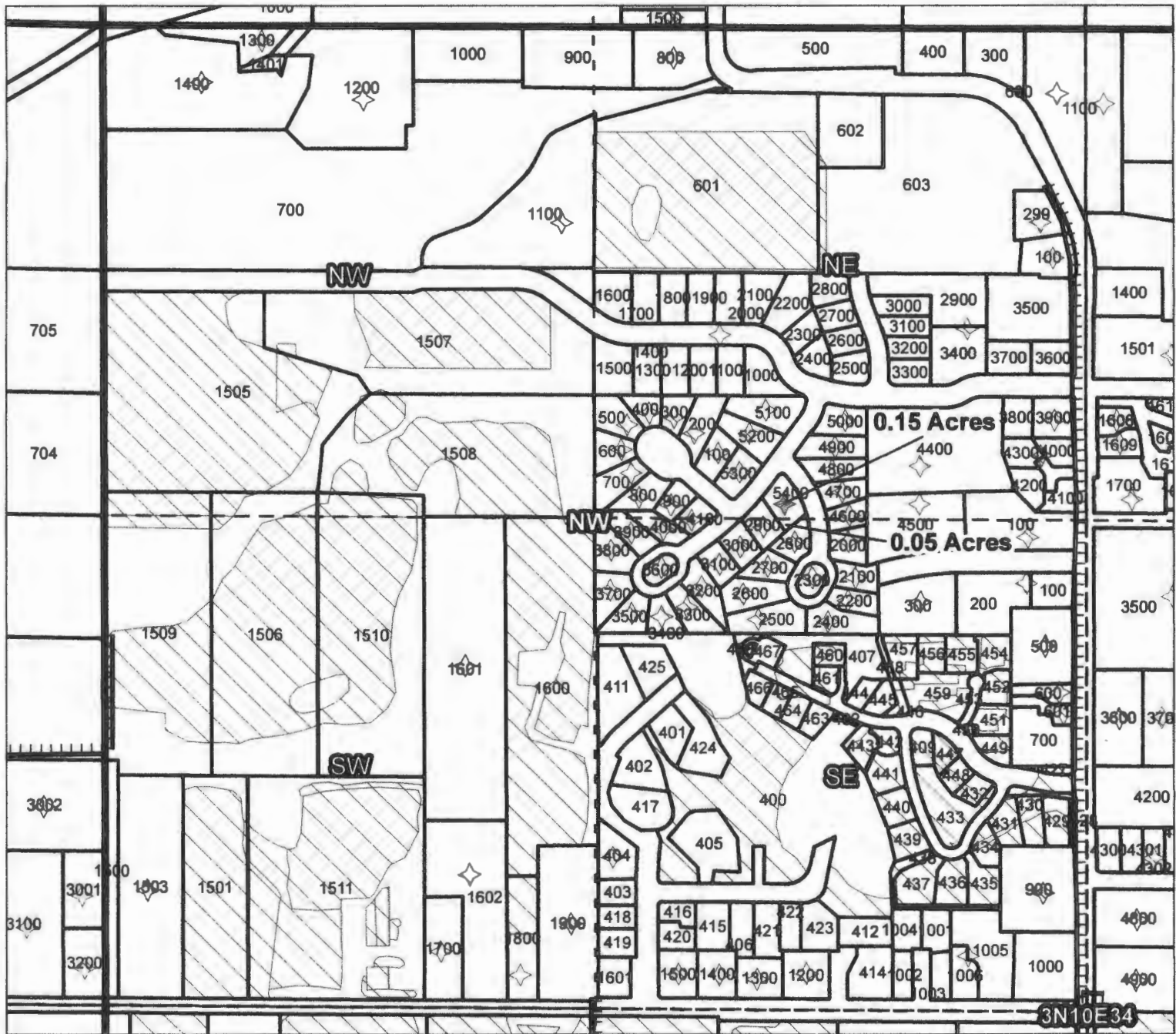

1 inch = 400 feet

# Farmers Irrigation District

## 2016 District Transfer Application "Off" Map #12

**Certificates: 74306 (IR)**

for Whitmire, Cassandra



Taxlot 5400, 3N10E34NENW: 0.15 ac. Off, 0.0 ac. Remaining (Cert# 74306)  
 Taxlot 5400, 3N10E34SESW: 0.05 ac. Off, 0.0 ac. Remaining (Cert# 74306)

- Pipelines and Canals
- Taxlots
- Transfer
- Primary Water Right
- Supplemental Water Right

RECEIVED BY OWRD

JAN 04 2017

SALEM, OR



1 inch = 400 feet

T 12554

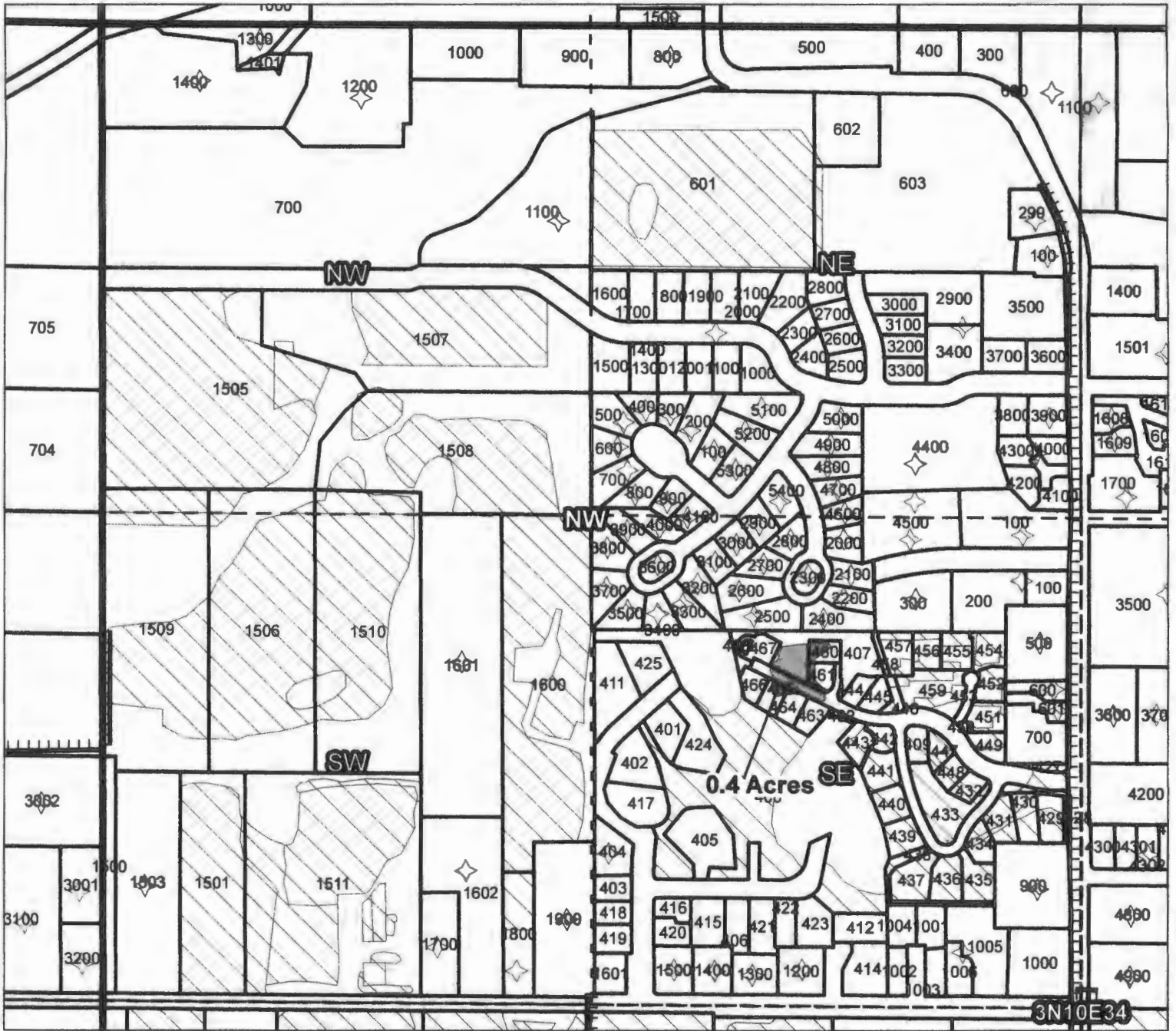

Prepared by FireWhat Inc. | November 2016

# Farmers Irrigation District

## 2016 District Transfer Application "Off" Map

#13A

Certificates: 74306 (IR)  
for Windcove LLC



Taxlot 407, 3N10E34SESW: 0.4 ac. Off, 0.0 ac. Remaining (Cert# 74306)

- Pipelines and Canals
- Taxlots
- Transfer
- Primary Water Right
- Supplemental Water Right

RECEIVED BY OWRD

JAN 04 2017

SALEM, OR

T 12554



1 inch = 400 feet

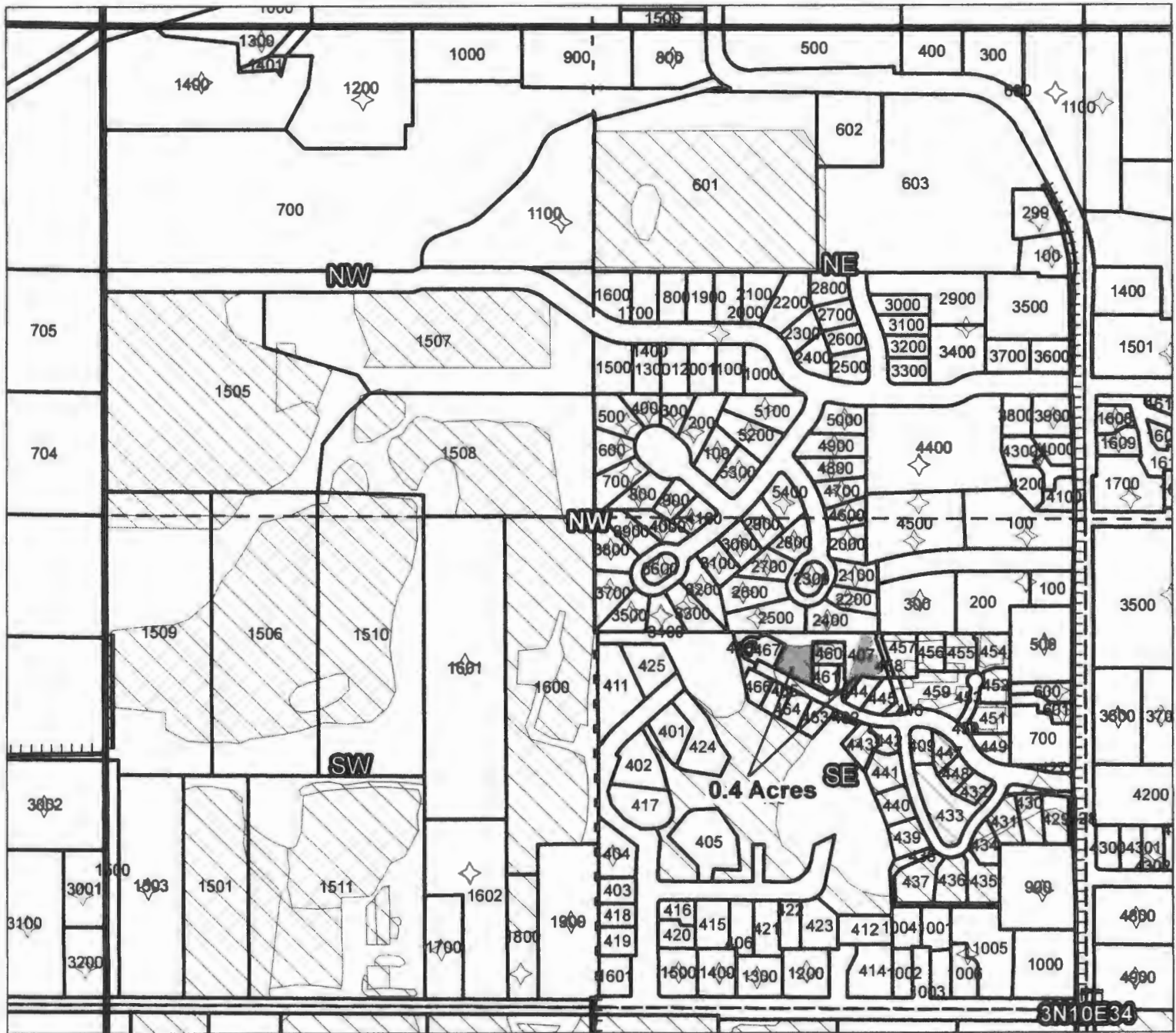

Prepared by FireWhat Inc. | November 2016

# Farmers Irrigation District

## 2016 District Transfer Application "On" Map

#13B

**Certificates: 74306 (IR)**  
for Windcove LLC



Taxlot 407, 3N10E34SESW: 0.4 ac. On, 0.4 ac. Total (Cert# 74306)

RECEIVED BY OWRD

JAN 04 2017

SALEM, OR

- TTTT Pipelines and Canals
- Taxlots
- Transfer
- Primary Water Right
- Supplemental Water Right

T 12554



1 inch = 400 feet


Prepared by FireWhat Inc. | November 2016



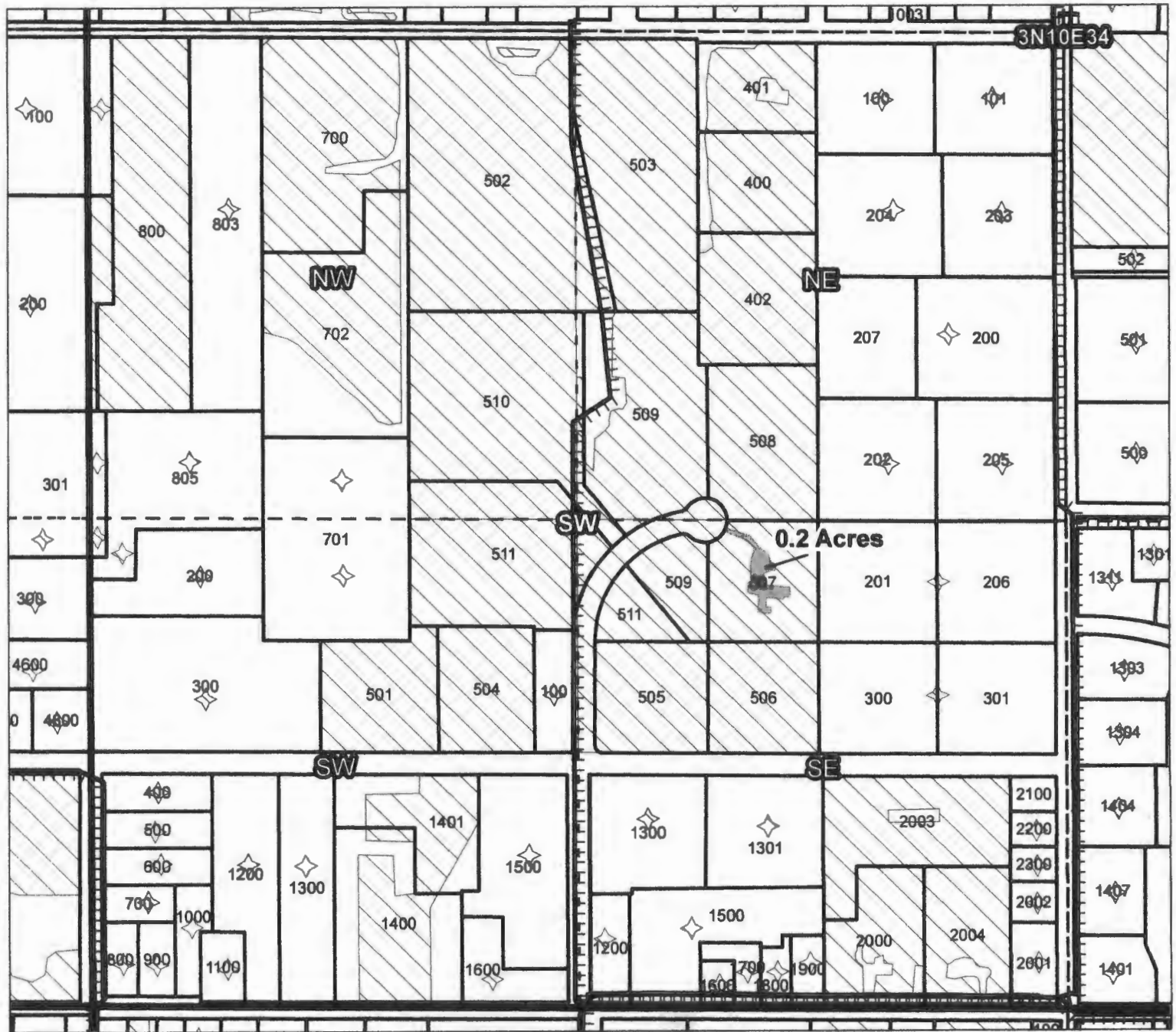
# Farmers Irrigation District

## 2016 District Transfer Application "Off" Map

# 14



**Certificates: 74306 (IR)**  
for Phillips, John



Taxlot 507, 3N10E34SESW: 0.2 ac. Off, 2.0 ac. Remaining (Cert# 74306)

- TTTT Pipelines and Canals
- Taxlots
- Transfer
- Primary Water Right
- Supplemental Water Right

RECEIVED BY OWRD

JAN 04 2017

SALEM, OR

12554



1 inch = 400 feet

Prepared by FireWhat Inc. | November 2016

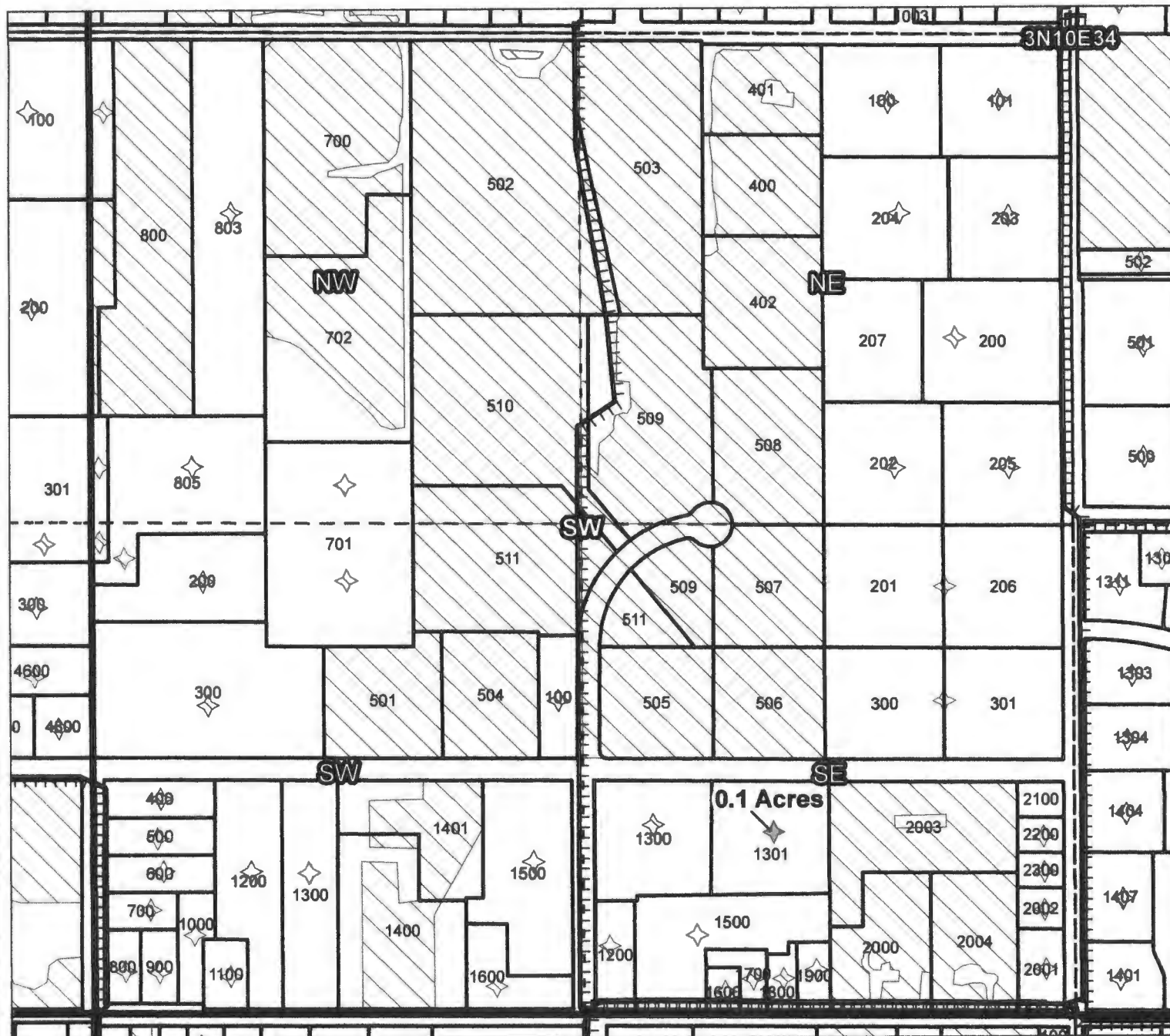

# Farmers Irrigation District

## 2016 District Transfer Application "Off" Map

# 15

Certificates: 74306 (IR)

for Egan, Terrance B.



Taxlot 1301, 3N10E34SESW: 0.1 ac. Off, 1.9 ac. Remaining (Cert# 74306)

RECEIVED BY OWRD

JAN 04 2017

SALEM, OR

- Pipelines and Canals
- Taxlots
- Transfer
- Primary Water Right
- Supplemental Water Right

T 12554



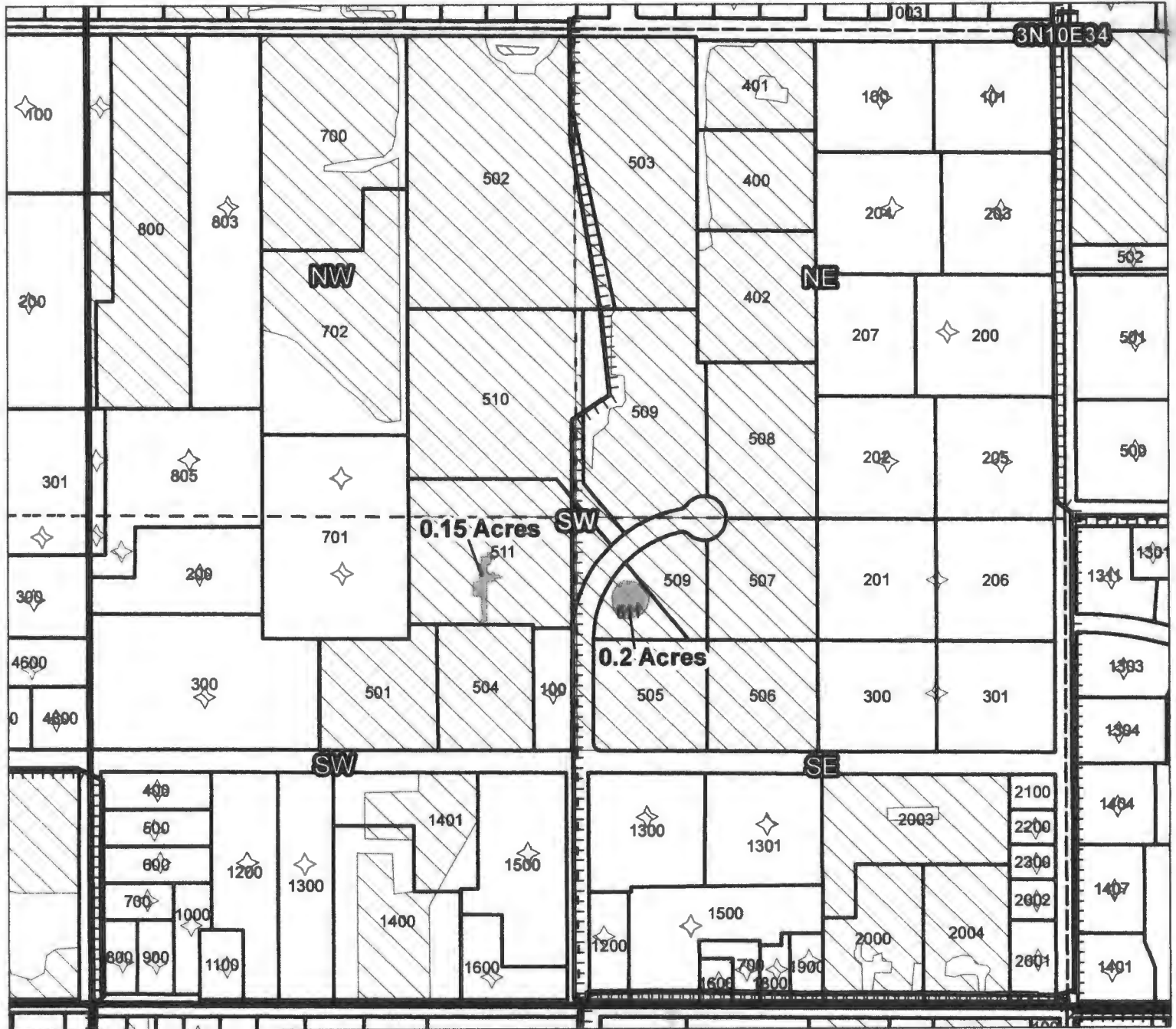

1 inch = 400 feet

Prepared by FireWhat Inc. | November 2016

# Farmers Irrigation District

## 2016 District Transfer Application "Off" Map #16

Certificates: 74306 (IR)  
for Olsson, Andrew



Taxlot 511, 3N10E34SWSW: 0.15 ac. Off, 2.9 ac. Remaining (Cert# 74306)  
Taxlot 511, 3N10E34SESW: 0.2 ac. Off, 0.5 ac. Remaining (Cert# 74306)

- Pipelines and Canals
- Taxlots
- Transfer
- Primary Water Right
- Supplemental Water Right

RECEIVED BY OWRD

JAN 04 2017

SALEM, OR



1 inch = 400 feet


T 12554

Prepared by FireWhat Inc. | November 2016

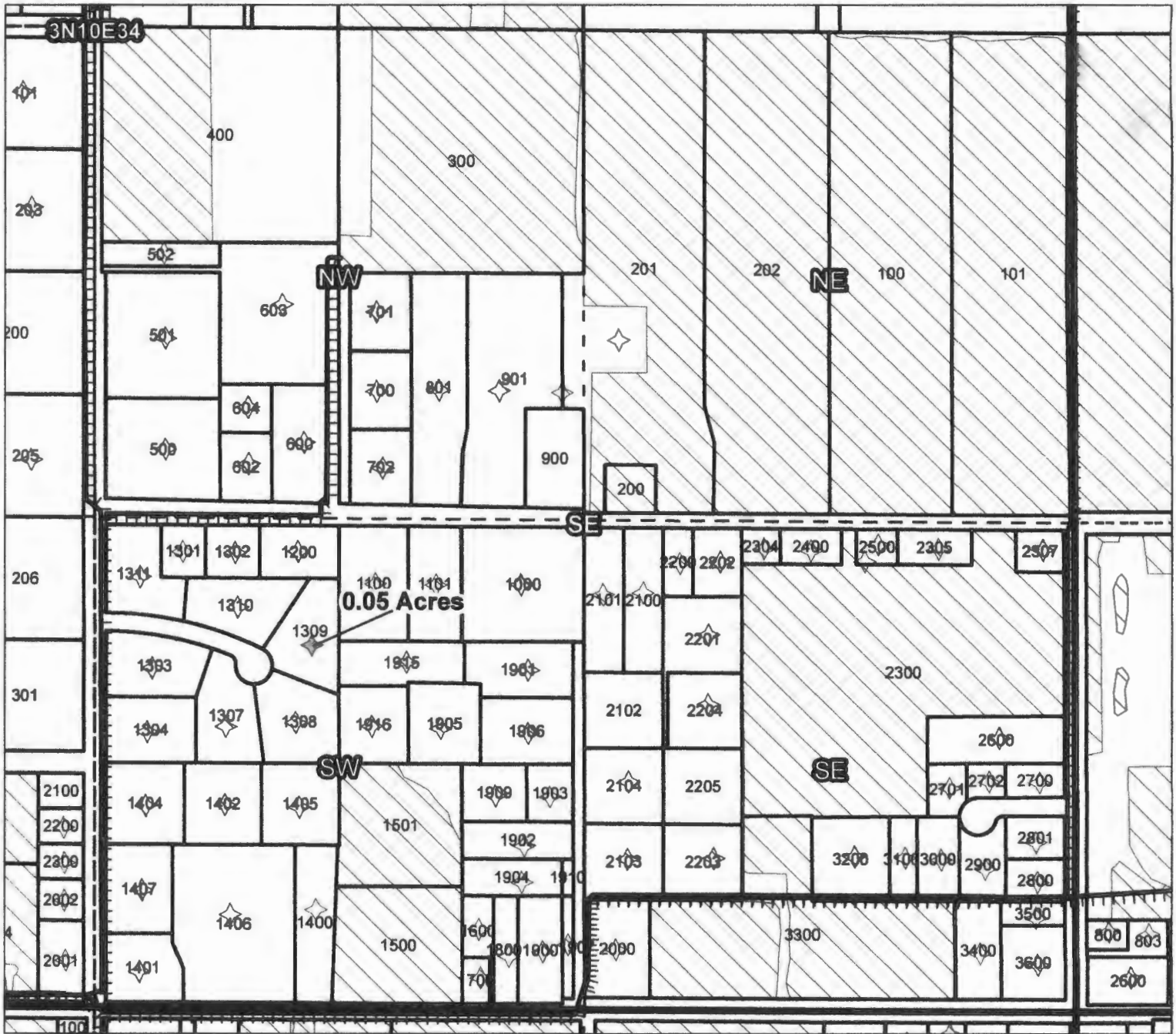
# Farmers Irrigation District

## 2016 District Transfer Application "Off" Map

# 17



**Certificates: 74306 (IR)**  
for Delaere, Stephen








Taxlot 1309, 3N10E34SWSE: 0.05 ac. Off, 0.8 ac. Remaining (Cert# 74306)

RECEIVED BY OWRD

JAN 04 2017

SALEM, OR

-  Pipelines and Canals
-  Taxlots
-  Transfer
-  Primary Water Right
-  Supplemental Water Right

T 12554



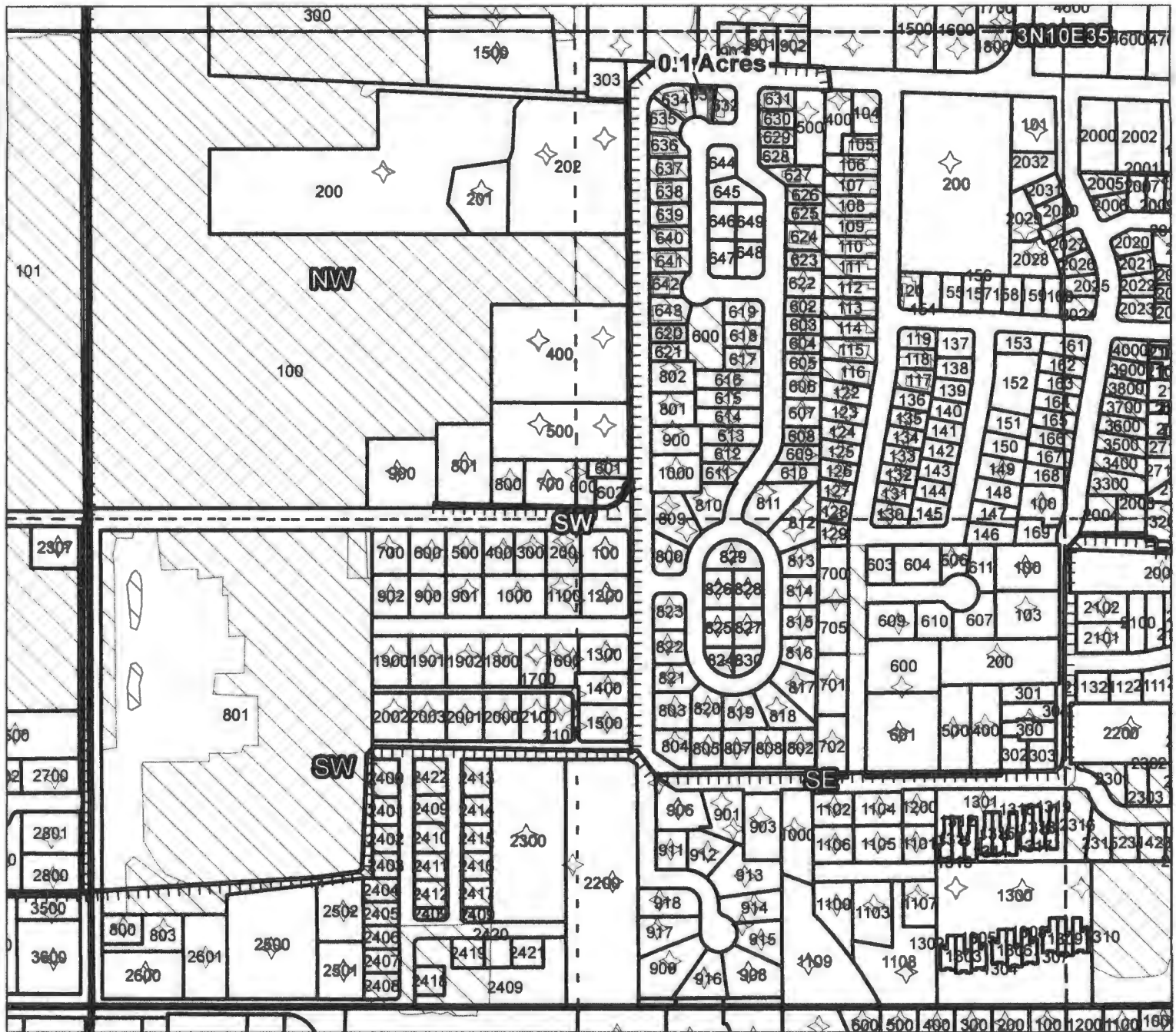
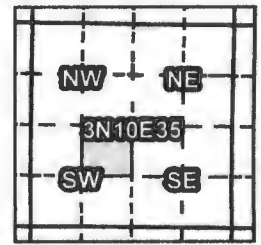
1 inch = 400 feet

# Farmers Irrigation District

## 2016 District Transfer Application "Off" Map

# 18

Certificates: 74306 (IR)  
for McCann, Irvin



Taxlot 633, 3N10E35NESW: 0.1 ac. Off, 0.0 ac. Remaining (Cert# 74306)

- Pipelines and Canals
- Taxlots
- Transfer
- Primary Water Right
- Supplemental Water Right

RECEIVED BY OWRD

JAN 04 2017

SALEM, OR

T 12554



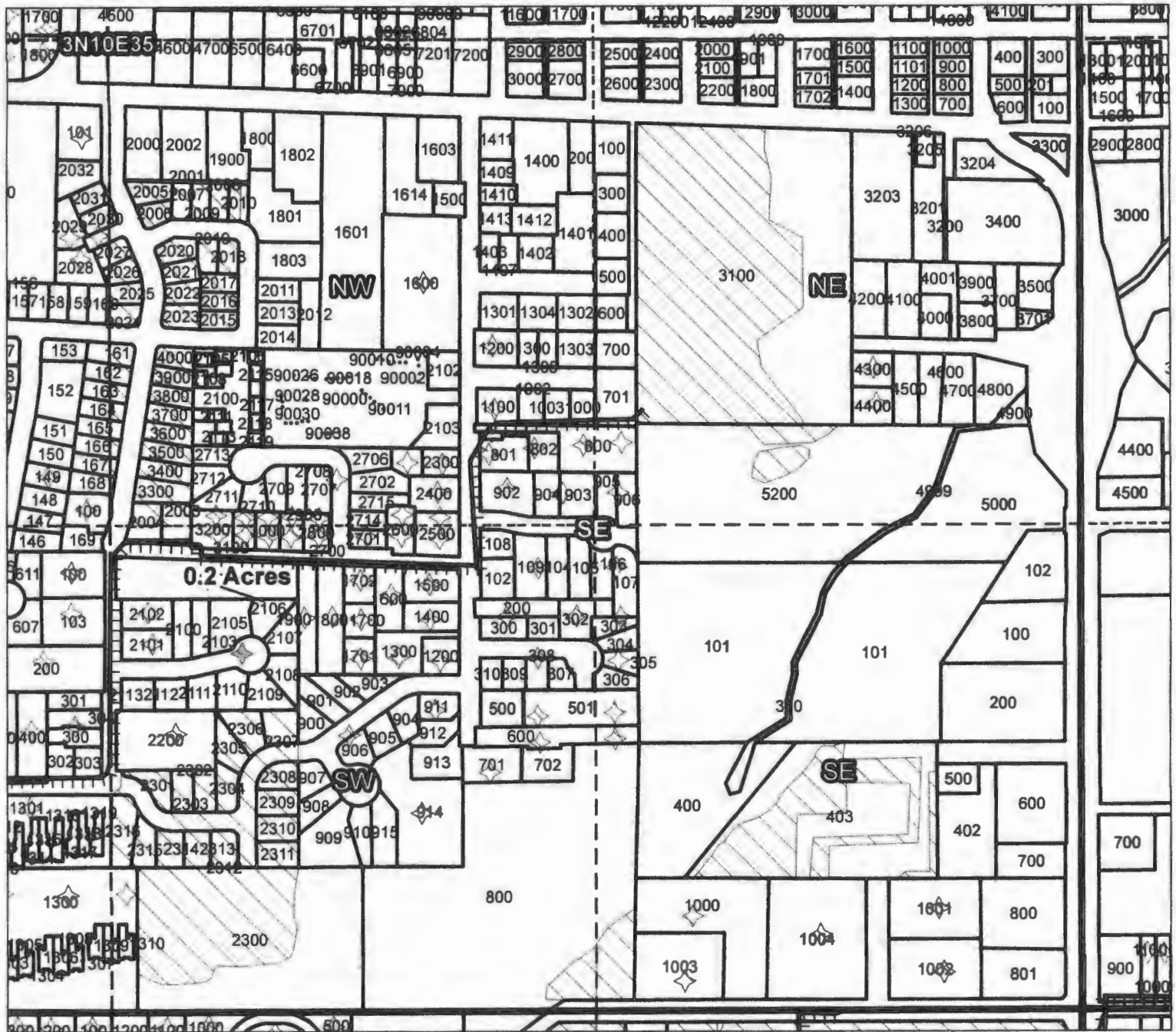

1 inch = 400 feet

Prepared by FireWhat Inc. | November 2016

# Farmers Irrigation District

## 2016 District Transfer Application "Off" Map # 19

Certificates: 74306 (IR)  
for Henke, Paul A.



Taxlot 2106, 3N10E35SWSE: 0.2 ac. Off, 0.0 ac. Remaining (Cert# 74306)

RECEIVED BY OWRD

JAN 04 2017

SALEM, OR

- Pipelines and Canals
- Taxlots
- Transfer
- Primary Water Right
- Supplemental Water Right



1 inch = 400 feet

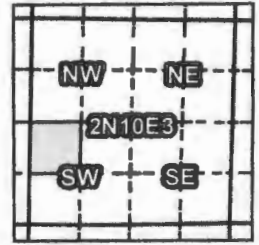
T 12554

Prepared by FireWhat Inc. | November 2016

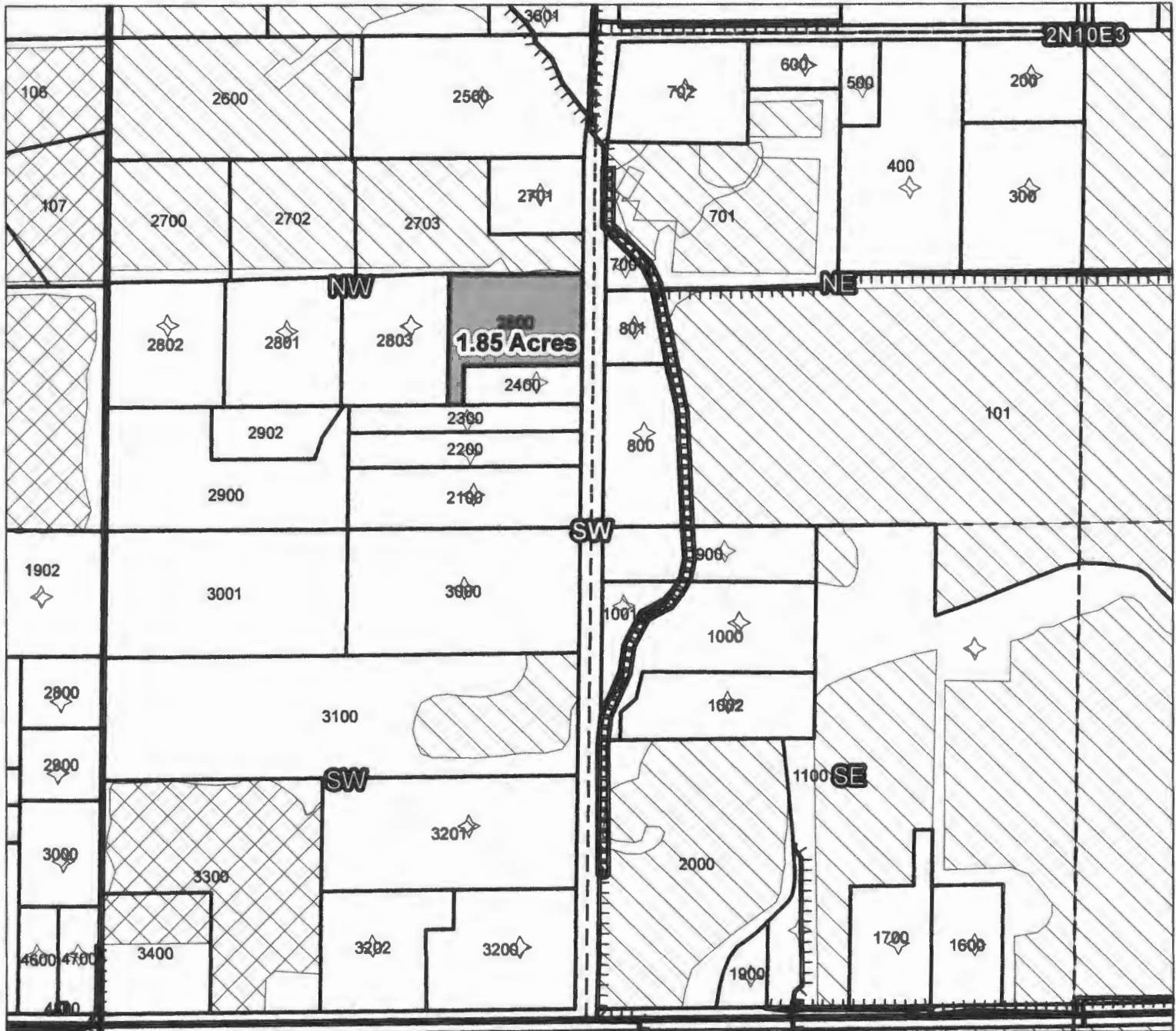
# Farmers Irrigation District

## 2016 District Transfer Application "On" Map

# 20



**Certificates: 74306 (IR)**  
for Nevin, Donna Trustee



Taxlot 2800, 2N10E3NWSW: 1.85 ac. On, 1.85 ac. Total (Cert# 74306)

- TTTT Pipelines and Canals
- Taxlots
- Transfer
- Primary Water Right
- Supplemental Water Right

RECEIVED BY OWRD

JAN 04 2017

SALEM, OR

T 12554



1 inch = 400 feet

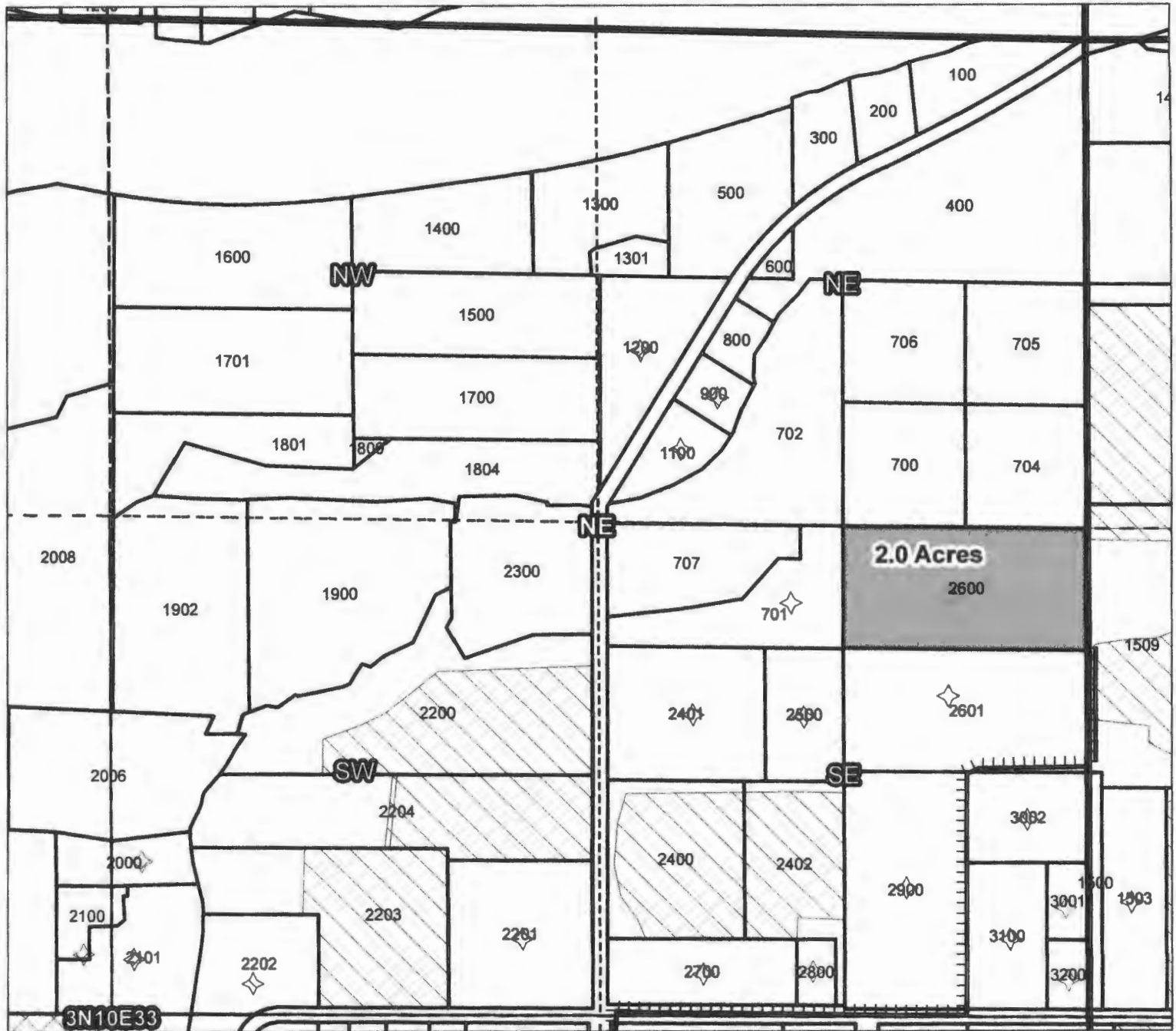

Prepared by FireWhat Inc. | November 2016

# Farmers Irrigation District

## 2016 District Transfer Application "On" Map

Certificates: 74306 (IR)  
for Hein, Charles

# 21



Taxlot 2600, 3N10E33SENE: 2.0 ac. On, 4.0 ac. Total (Cert# 74306)

RECEIVED BY OWRD

JAN 04 2017

SALEM, OR

TTTT Pipelines and Canals

 Taxlots

 Transfer

 Primary Water Right

 Supplemental Water Right



1 inch = 400 feet

T 12554

Prepared by FireWhat Inc. | November 2016

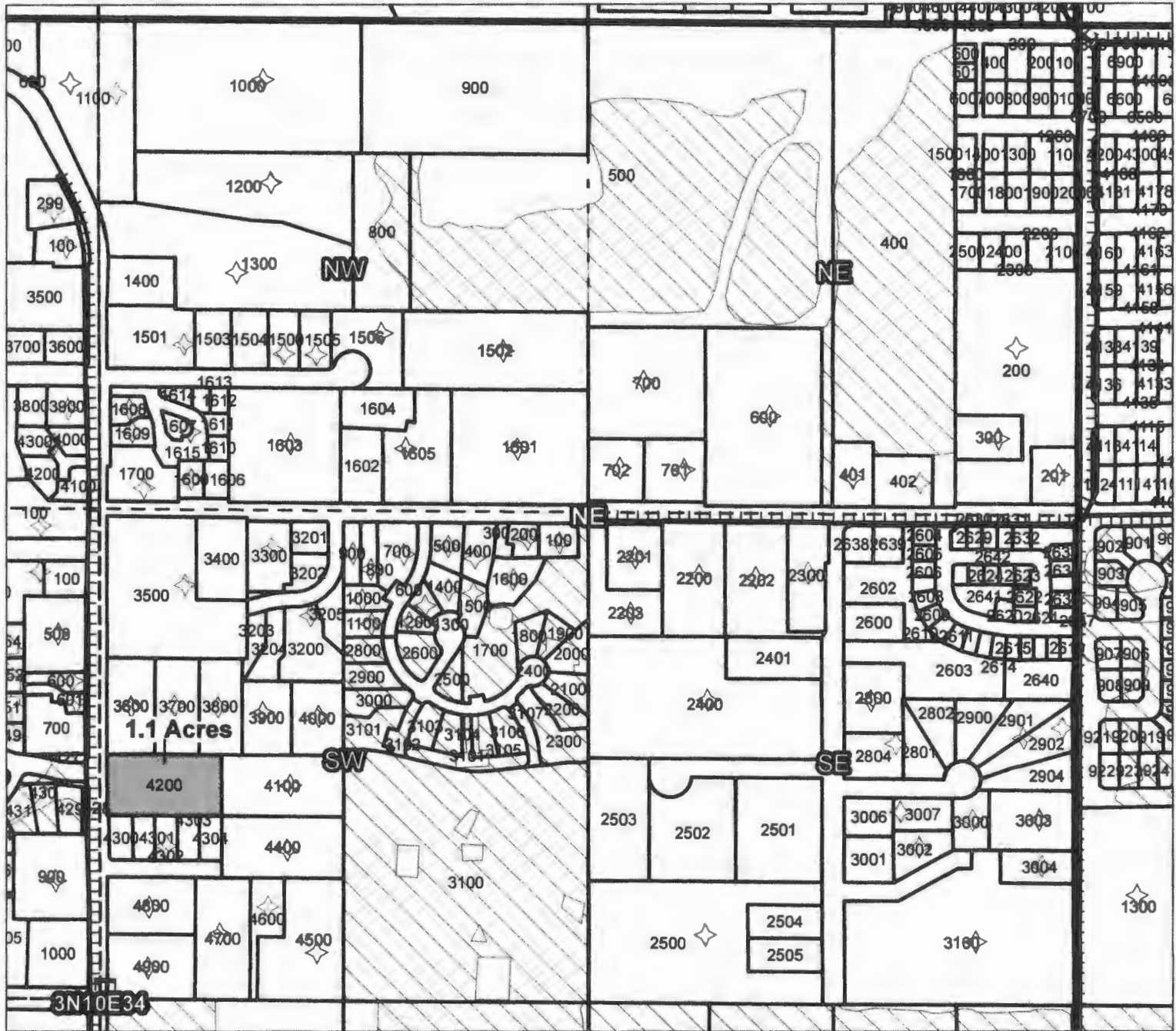



# Farmers Irrigation District

## 2016 District Transfer Application "On" Map

Certificates: 74306 (IR)  
for Griggs, Richard

# 22



Taxlot 4200, 3N10E34SWNE: 1.1 ac. On, 1.1 ac. Total (Cert# 74306)

- Pipelines and Canals
- Taxlots
- Transfer
- Primary Water Right
- Supplemental Water Right

RECEIVED BY OWRD

JAN 04 2017

SALEM, OR



1 inch = 400 feet


T 12554

Prepared by FireWhat Inc. | November 2016

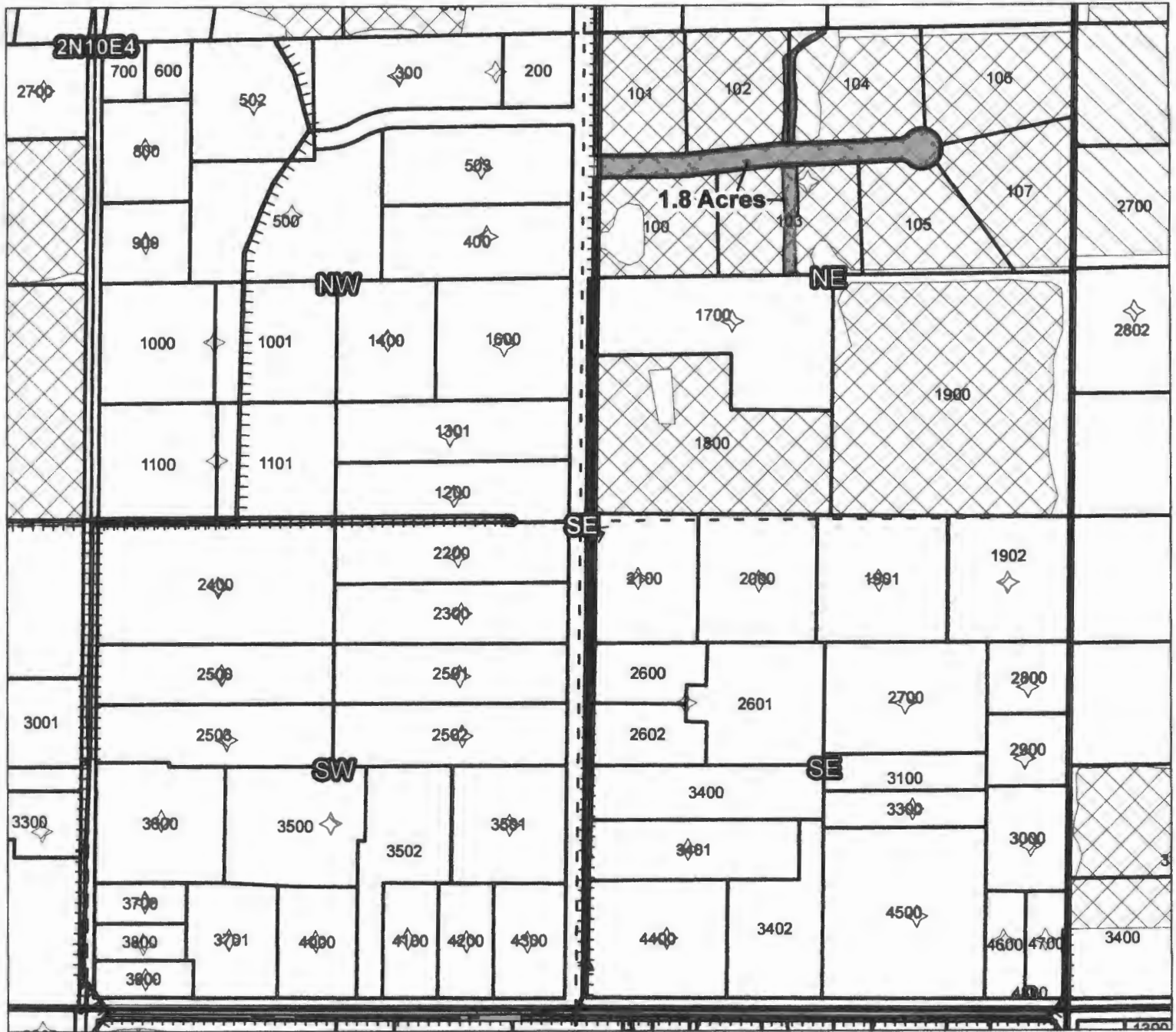
# Farmers Irrigation District

## 2016 District Transfer Application "Off" Map

#23



Certificates: 85974 (IR), 74299 (IS), 74302 (IS), 85975 (IS), 85976 (IS)  
for Chapman, Kristi



Taxlot 100, 2N10E4NESE: 1.8 ac. Off, 17.2 ac. Remaining  
(Cert# 85974 IR, 74299 IS, 85975 IS, 85976 IS)

RECEIVED BY OWRD

JAN 04 2017

SALEM, OR

- Pipelines and Canals
- Taxlots
- Transfer
- Primary Water Right
- Supplemental Water Right



1 inch = 400 feet

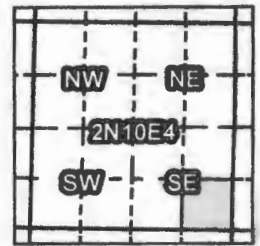
T 12554

Prepared by FireWhat Inc. | November 2016

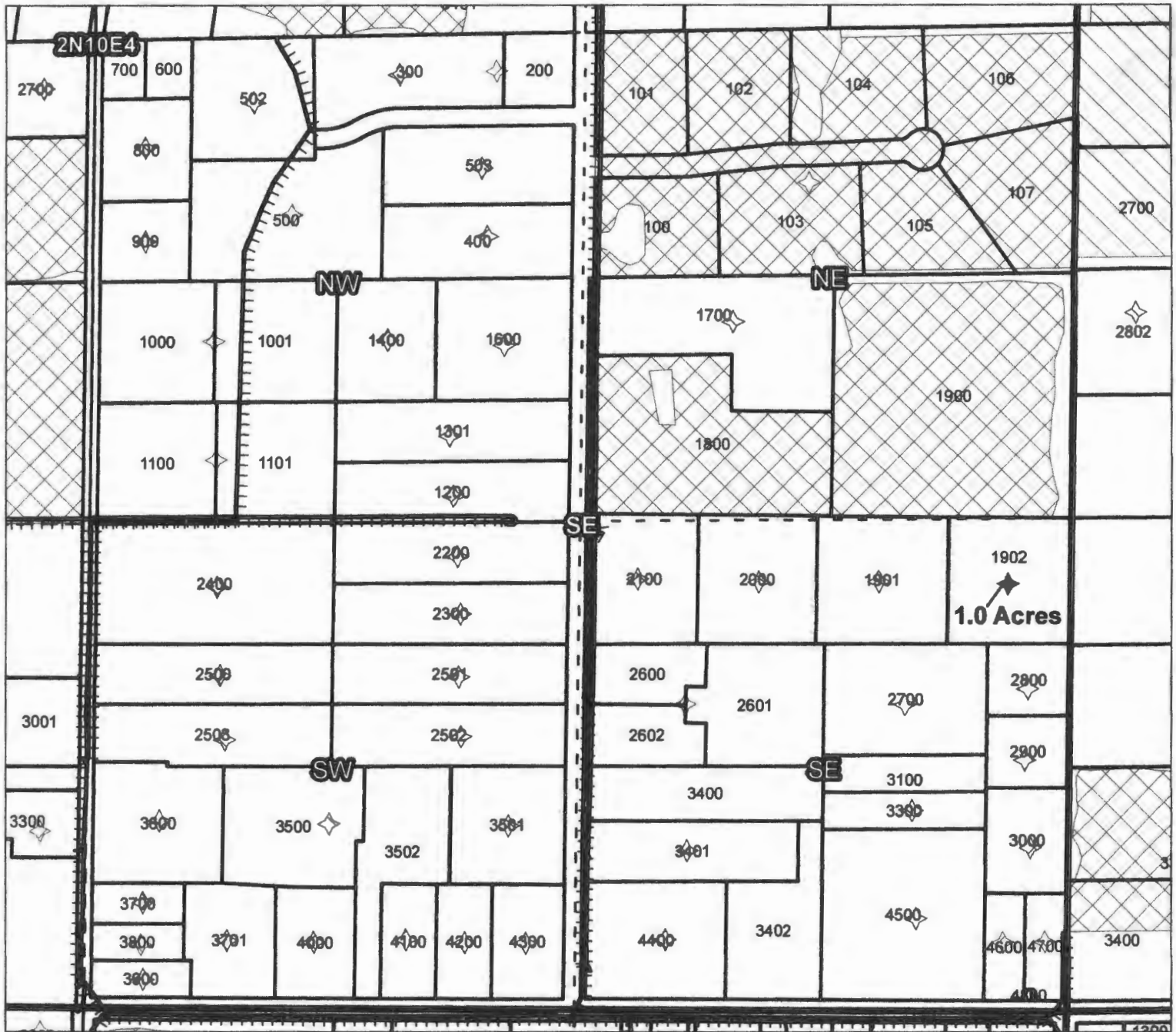
# Farmers Irrigation District

## 2016 District Transfer Application "Off" Map

#24



Certificates: 85974 (IR), 74299 (IS), 85975 (IS), 85976 (IS)  
for Hons, Thomas



Taxlot 1902, 2N10E4SESE: 1.0 ac. Off, 1.0 ac. Remaining  
(Cert# 85974 IR, 74299 IS, 85975 IS, 85976 IS) 19539

19539 1.0 ac OFF

RECEIVED BY OWRD

- TTTT Pipelines and Canals
- Taxlots
- Transfer
- Primary Water Right
- Supplemental Water Right



1 inch = 400 feet

JAN 04 2017

SALEM, OR


T 12554

Prepared by FireWhat Inc. | November 2016

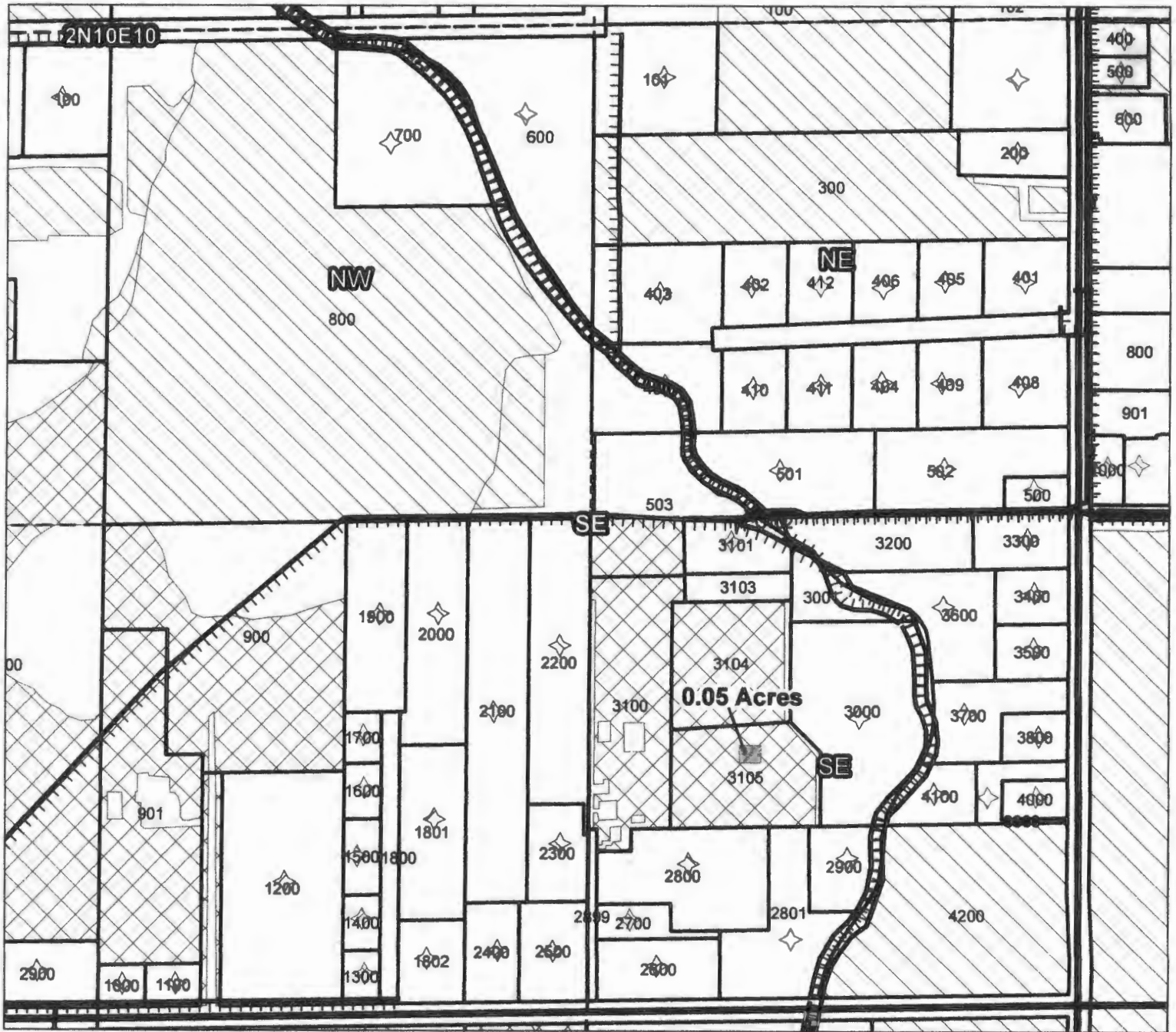
# Farmers Irrigation District

## 2016 District Transfer Application "Off" Map

#25



Certificates: 85974 (IR), 74299 (IS), 85975 (IS), 85976 (IS)  
for Billson, Shirley J.



Taxlot 3105, 2N10E10SESE: 0.05 ac. Off, 1.95 ac. Remaining  
(Cert# 85974 IR, 74299 IS, 85975 IS, 85976 IS)

90228 .5 ac OFF

RECEIVED BY OWRD

JAN 04 2017

SALEM, OR

T 12554

- TTT Pipelines and Canals
- Taxlots
- Transfer
- ▨ Primary Water Right
- ▩ Supplemental Water Right




1 inch = 400 feet

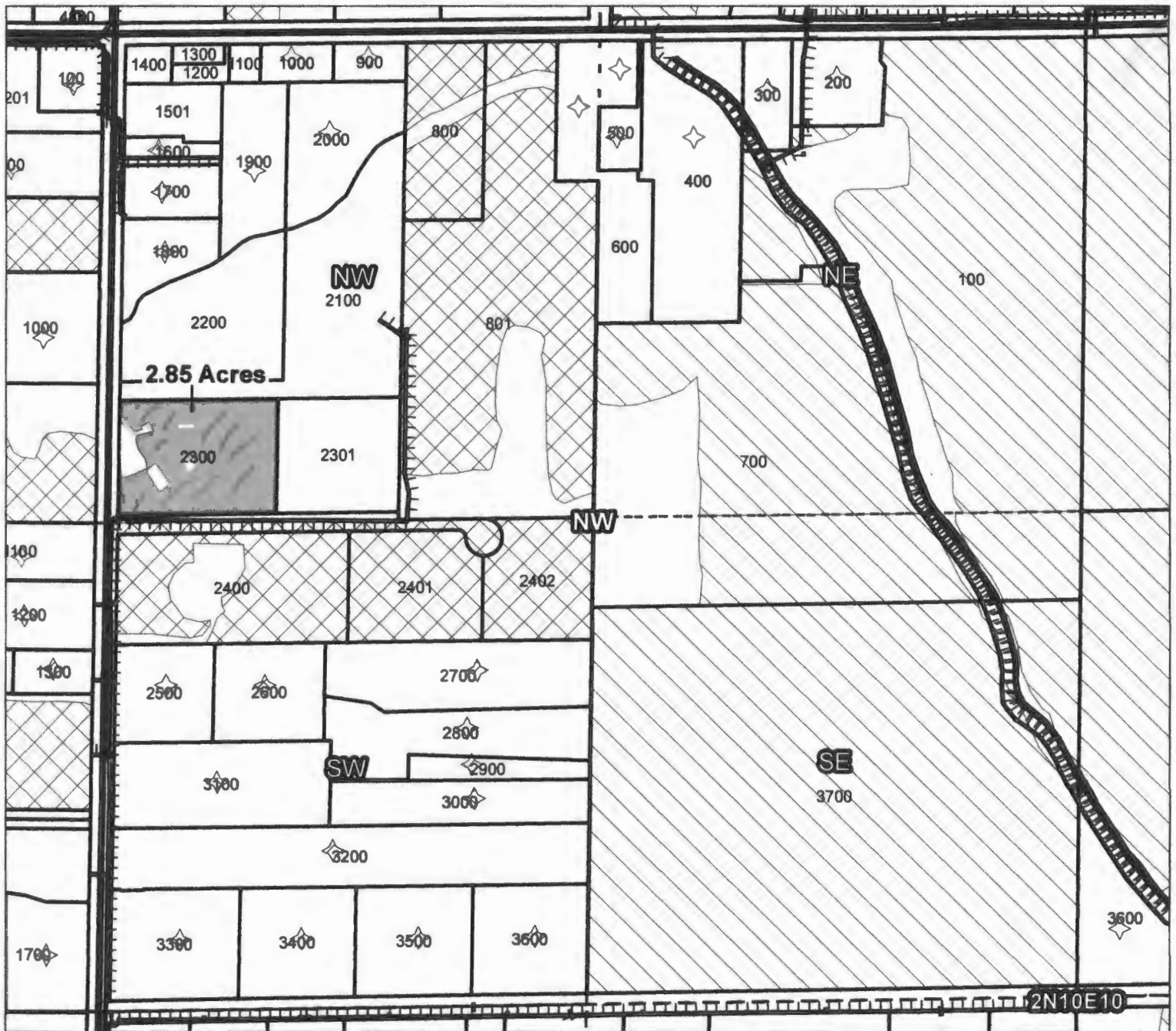
# Farmers Irrigation District

## 2016 District Transfer Application "On" Map

#26



Certificates: 85974 (IR), 74299 (IS), 85975 (IS), 85976 (IS)  
for De La Rosa, Miguel



Taxlot 2300, 2N10E10NWNW: 2.85 ac. On, 2.85 ac. Total  
(Cert# 85974 IR, 74299 IS, 85975 IS, 85976 IS)

# 74340 2.85 ac. OFF

RECEIVED BY OWRD

- Pipelines and Canals
- Taxlots
- Transfer
- Primary Water Right
- Supplemental Water Right

JAN 04 2017

SALEM, OR

T 12554

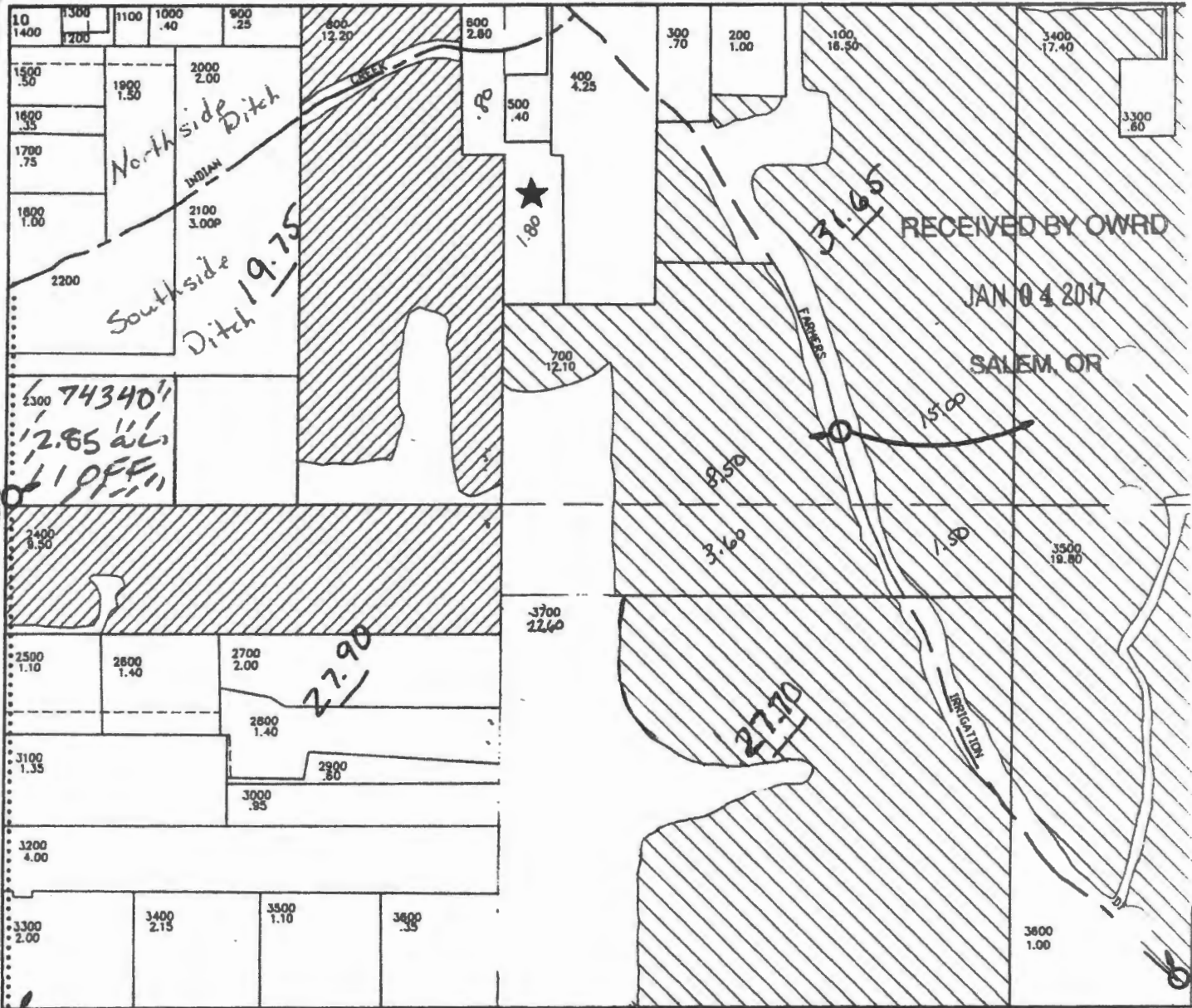


1 inch = 400 feet

Prepared by FireWhat Inc. | November 2016

#26B

BARRETT



RECEIVED BY OWRD

JAN 04 2017

SALEM, OR

HAYS


DRIVE

ARKHAM

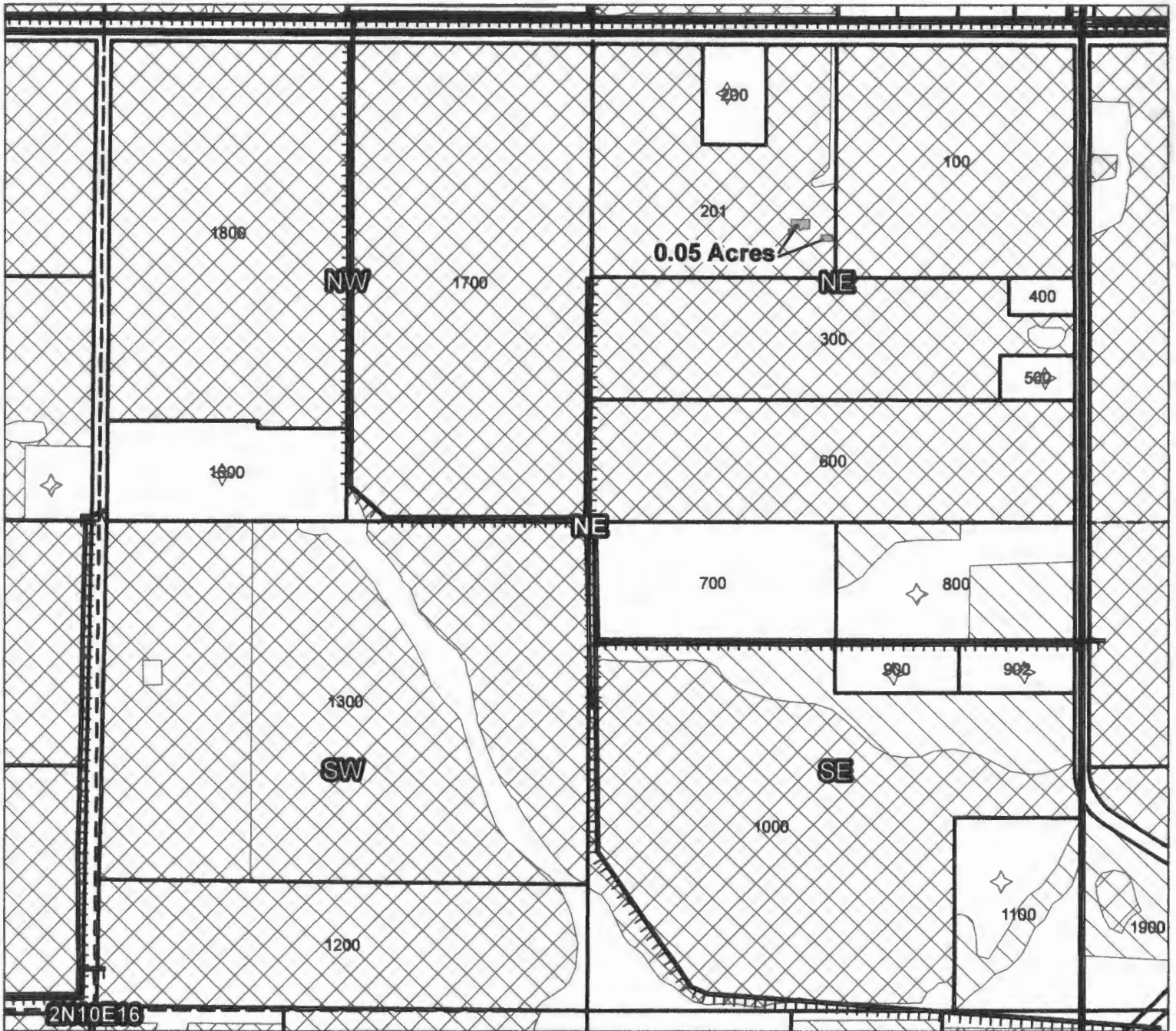
# Farmers Irrigation District

## 2016 District Transfer Application "Off" Map

# 27A  
OFF



Certificates: 85974 (IR), 74299 (IS), 74302 (IS), 85975 (IS), 85976 (IS)  
for Sanchez, Alfredo



Taxlot 201, 2N10E16NENE: 0.05 ac. Off, 8.55 ac. Remaining  
(Cert# 85974 IR, 74299 IS, 74302 IS, 85975 IS, 85976 IS)

RECEIVED BY OWRD

JAN 04 2017

SALEM, OR

- Pipelines and Canals
- Taxlots
- Transfer
- Primary Water Right
- Supplemental Water Right

T 12554




1 inch = 400 feet

Prepared by FireWhat Inc. | November 2016

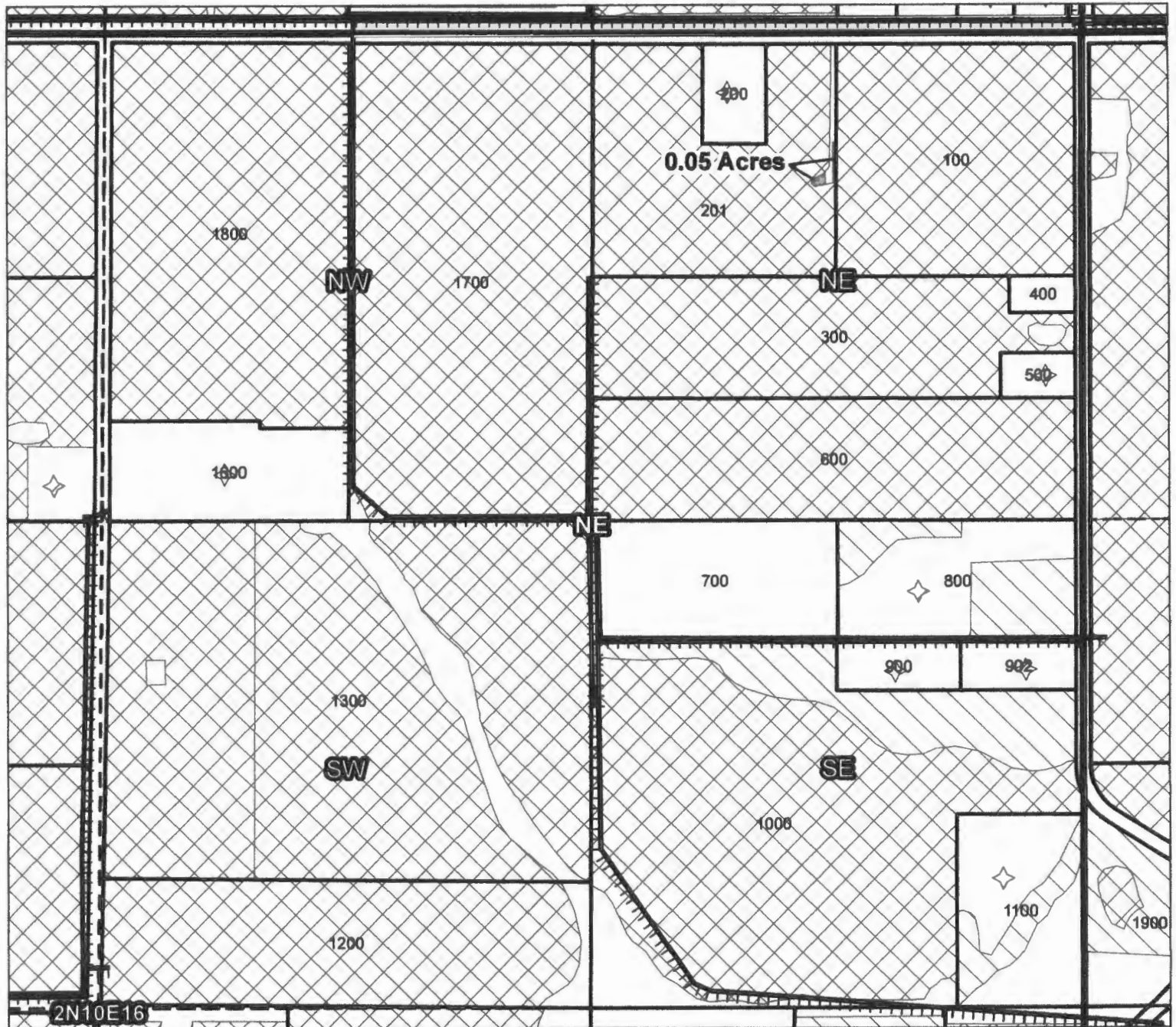
# Farmers Irrigation District

## 2016 District Transfer Application "On" Map

#27B  
ON



Certificates: 85974 (IR), 74299 (IS), 74302 (IS), 85975 (IS), 85976 (IS)  
for Sanchez, Alfredo



Taxlot 201, 2N10E16NENE: 0.05 ac. On, 8.6 ac. Total  
(Cert# 85974 IR, 74299 IS, 74302 IS, 85975 IS, 85976 IS)

RECEIVED BY OWRD  
JAN 04 2017  
SALEM, OR

- Pipelines and Canals
- Taxlots
- Transfer
- Primary Water Right
- Supplemental Water Right

T 12554



1 inch = 400 feet

Prepared by FireWhat Inc. | November 2016