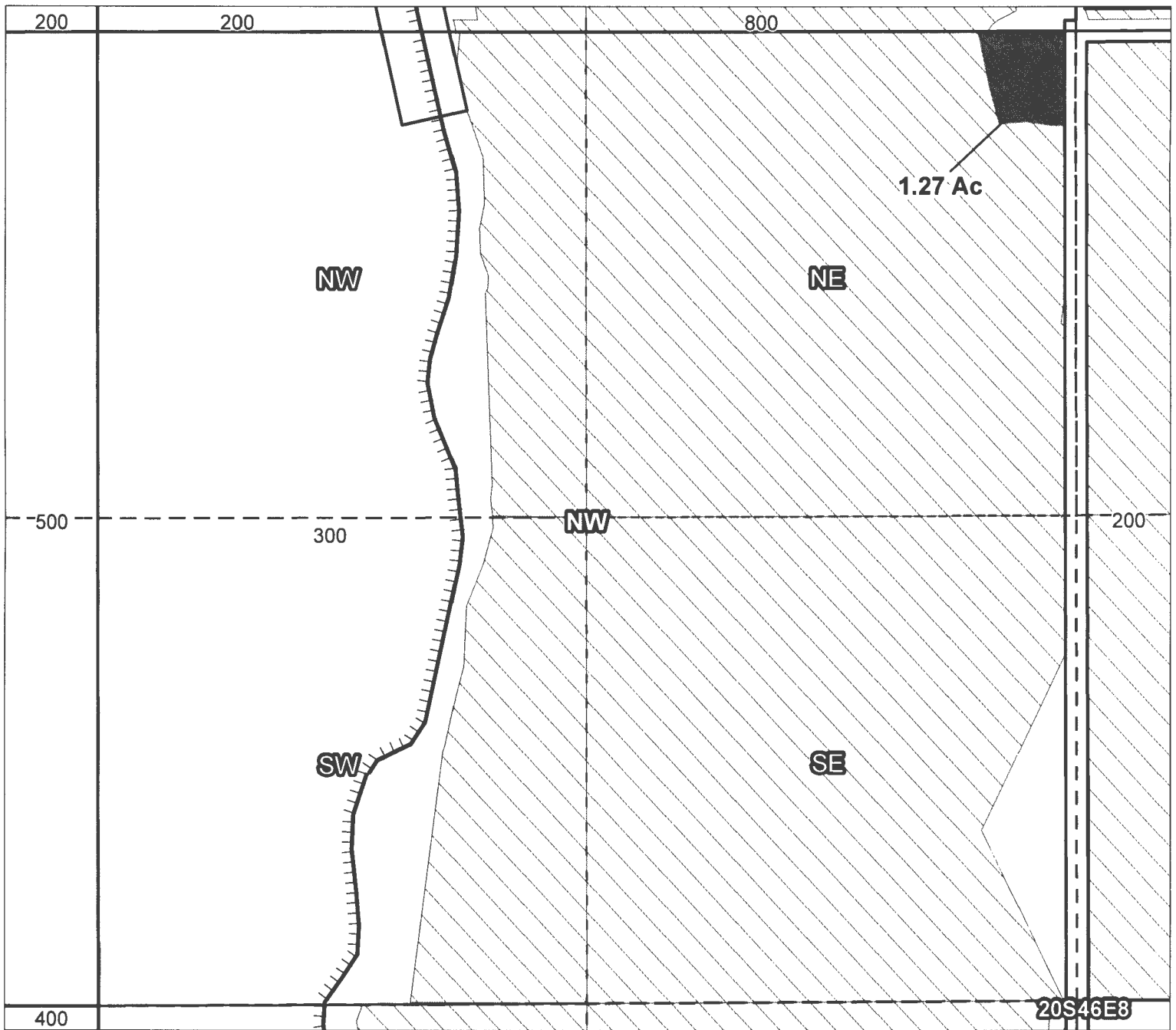
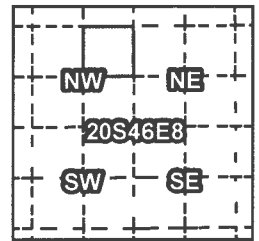


Owyhee Irrigation District

2016 District Transfer Application "Off" Map

Certificates: 75691 (IR)
for Green Spruce LLC



Taxlot 300, 20S46E8NENW: 1.27 Acres Off, 37.31 Acres Remaining (Cert 75691 IR)

- Point of Diversion
- Pipelines and Canals
- Taxlots
- Transfer
- Primary Water Right
- Supplemental Water Right

RECEIVED BY OWRD

JAN 05 2017

SAI EM, OH

T-12553



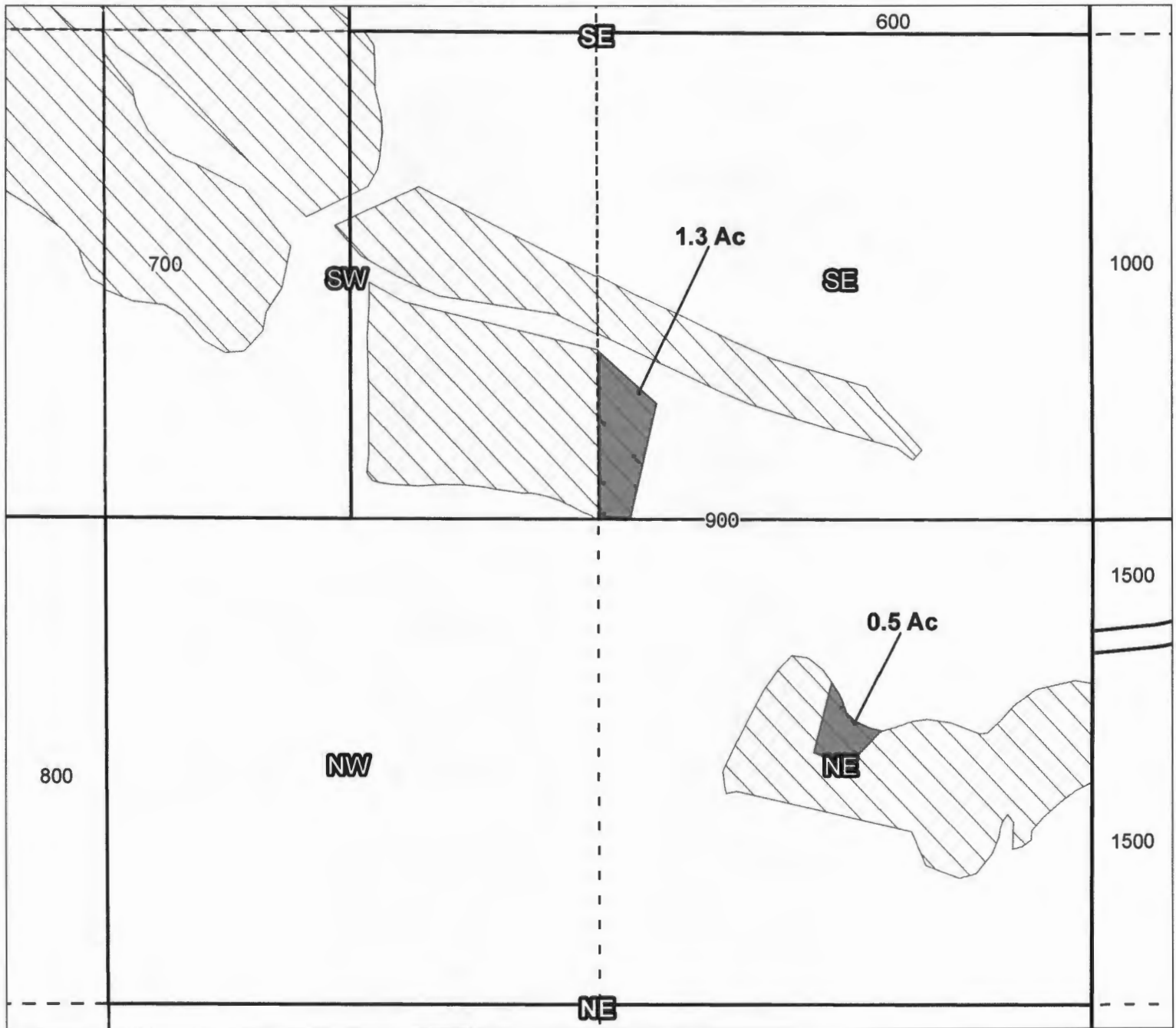
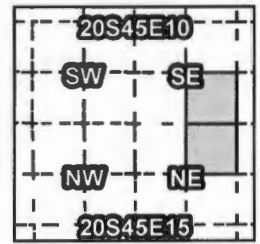
1 inch = 400 feet

Prepared by FireWhat Inc. | December 2016

Owyhee Irrigation District

2016 District Transfer Application "Off" Map

Certificates: 75691 (IR)
for Curtis Sauret



Taxlot 900, 20S45E10SESE: 1.30 Acres Off, 3.5 Acres Remaining (Cert 75691 IR)
Taxlot 900, 20S45E15NENE: 0.50 Acres Off, 7.0 Acres Remaining (Cert 75691 IR)

- Point of Diversion
- ▬ Pipelines and Canals
- ▭ Taxlots
- Transfer
- ▨ Primary Water Right
- ▩ Supplemental Water Right

RECEIVED BY OWRD

JAN 03 2017

SALEM OH

T-12553



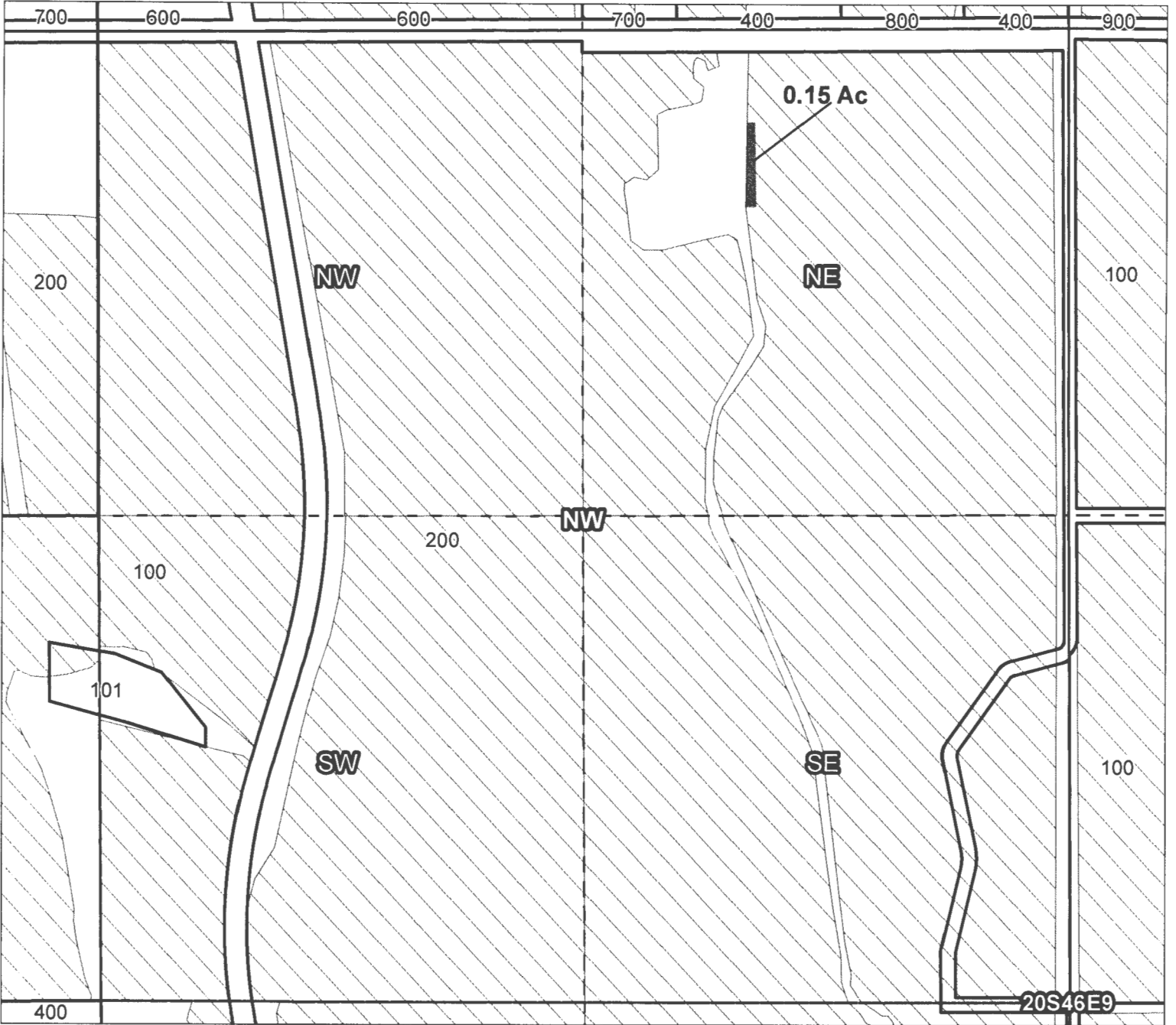
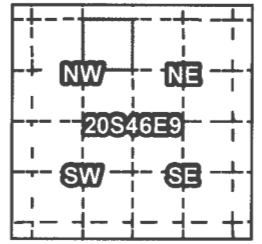
1 inch = 400 feet

Prepared by FireWhat Inc. | December 2016

Owyhee Irrigation District

2016 District Transfer Application "Off" Map

Certificates: 75691 (IR)
for Duane Drydale









Taxlot 200, 20S46E9NENW: 0.15 Acres Off, 35.15 Acres Remaining (Cert 75691 IR)

RECEIVED BY OWRD

JAN 03 2017

SALEM, OR

-  Point of Diversion
-  Pipelines and Canals
-  Taxlots
-  Transfer
-  Primary Water Right
-  Supplemental Water Right



1 inch = 400 feet

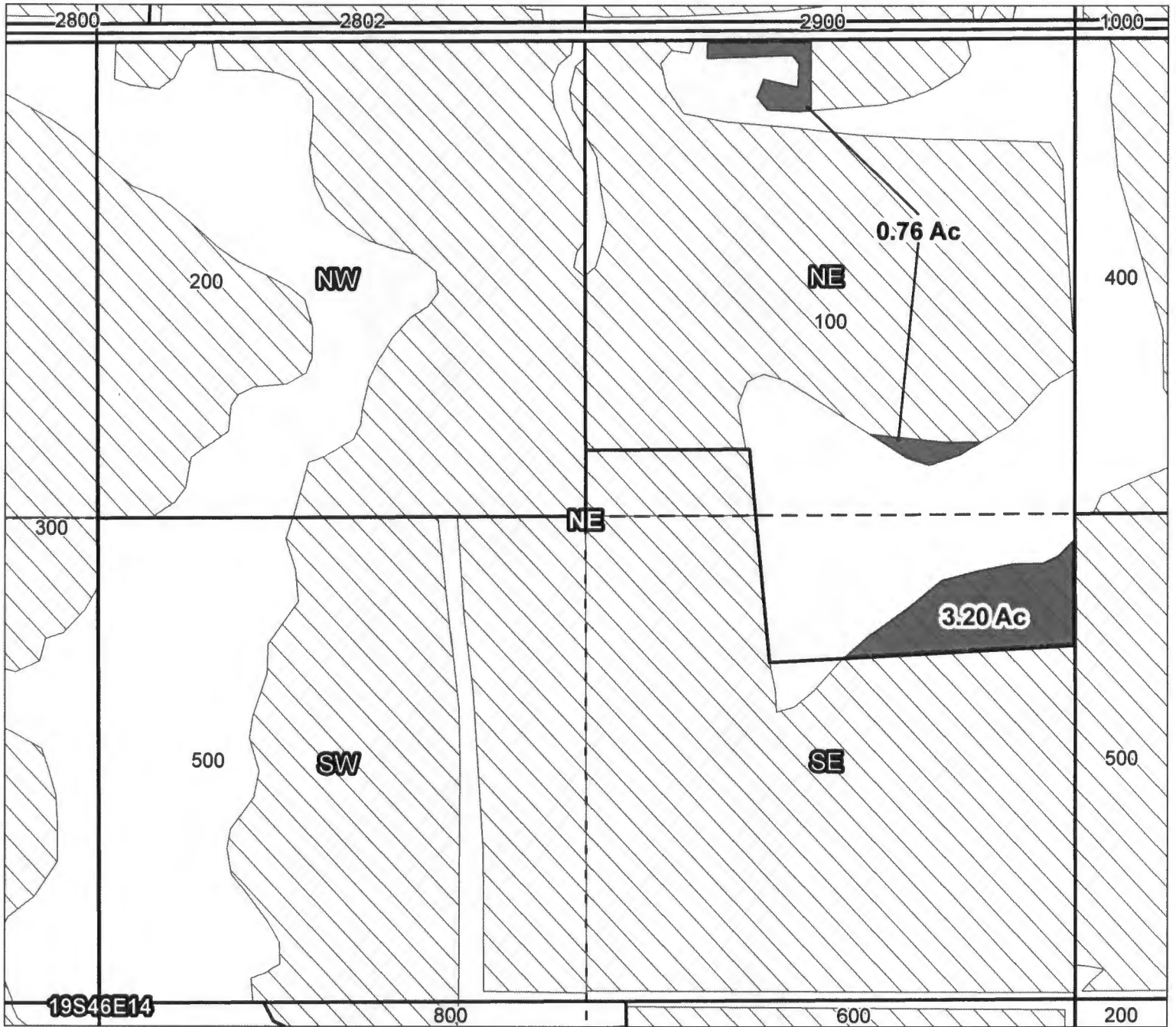
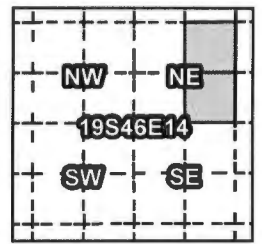
T-12553

Prepared by FireWhat Inc. | December 2016

Owyhee Irrigation District

2016 District Transfer Application "Off" Map

Certificates: 75691 (IR)
for David Potter



Taxlot 100, 19S46E14NENE: 0.76 Acres Off, 27.34 Acres Remaining (Cert 75691 IR)
Taxlot 100, 19S46E14SENE: 3.20 Acres Off, 0.0 Acres Remaining (Cert 75691 IR)

- Point of Diversion
- TTTT Pipelines and Canals
- Taxlots
- Transfer
- ▨ Primary Water Right
- ▨ Supplemental Water Right

RECEIVED BY OWRD

JAN 03 2017

SALEM, OR



1 inch = 400 feet

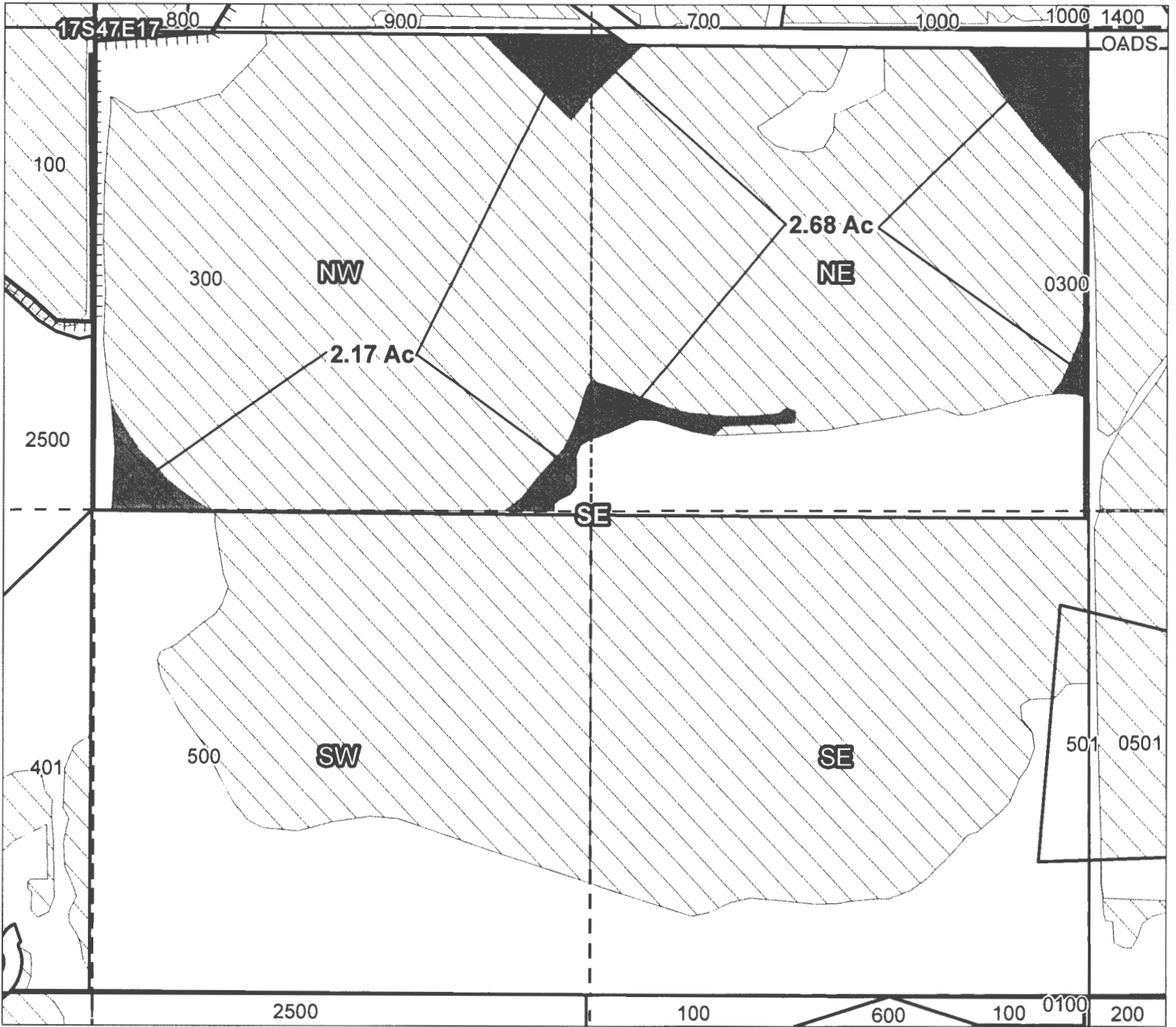
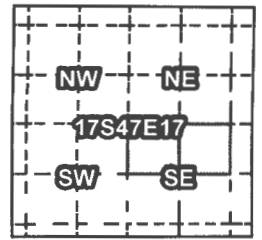
T-12553

Prepared by FireWhat Inc. | December 2016

Owyhee Irrigation District

2016 District Transfer Application "Off" Map

Certificates: 75691 (IR)
for John Phillips



Taxlot 300, 17S47E17NESE: 2.68 Acres Off, 27.42 Acres Remaining (Cert 75691 IR)
Taxlot 300, 17S47E17NWSE: 2.17 Acres Off, 34.93 Acres Remaining (Cert 75691 IR)

- Point of Diversion
- Pipelines and Canals
- Taxlots
- Transfer
- Primary Water Right
- Supplemental Water Right

RECEIVED BY OWRD

JAN 03 2017

SALEM, OR

T-12553



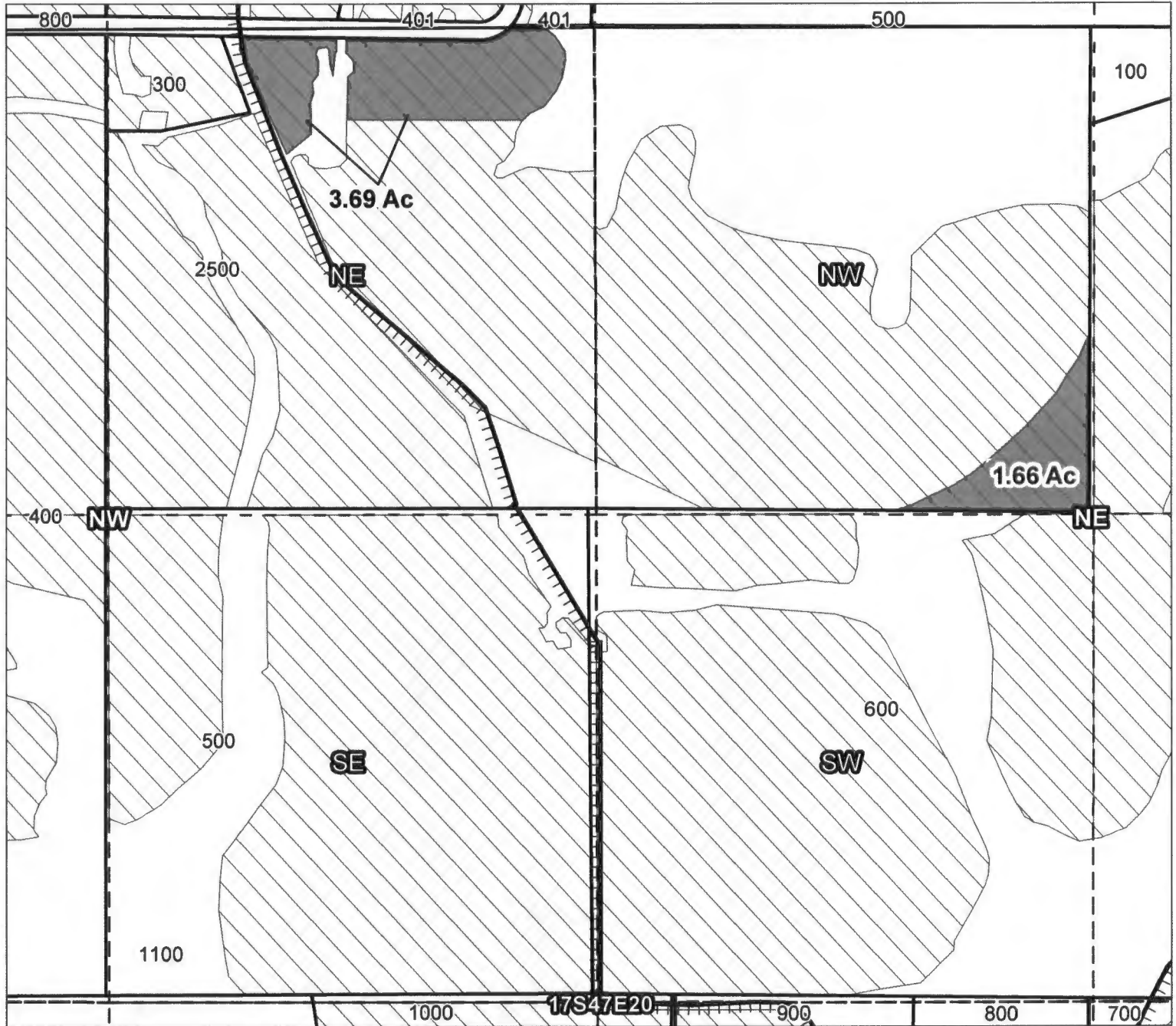
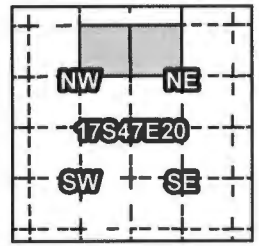
1 inch = 400 feet

Prepared by FireWhat Inc. | December 2016

Owyhee Irrigation District

2016 District Transfer Application "Off" Map

Certificates: 75691 (IR)
for John Phillips



Taxlot 2500, 17S47E20NWNE: 1.66 Acres Off, 22.44 Acres Remaining (Cert 75691 IR)
Taxlot 2500, 17S47E20NENW: 3.69 Acres Off, 26.71 Acres Remaining (Cert 75691 IR)

- Point of Diversion
- ▬ Pipelines and Canals
- ▭ Taxlots
- Transfer
- ▨ Primary Water Right
- ▩ Supplemental Water Right

RECEIVED BY OWRD

JAN 03 2017

SALEM, OR

T-12553



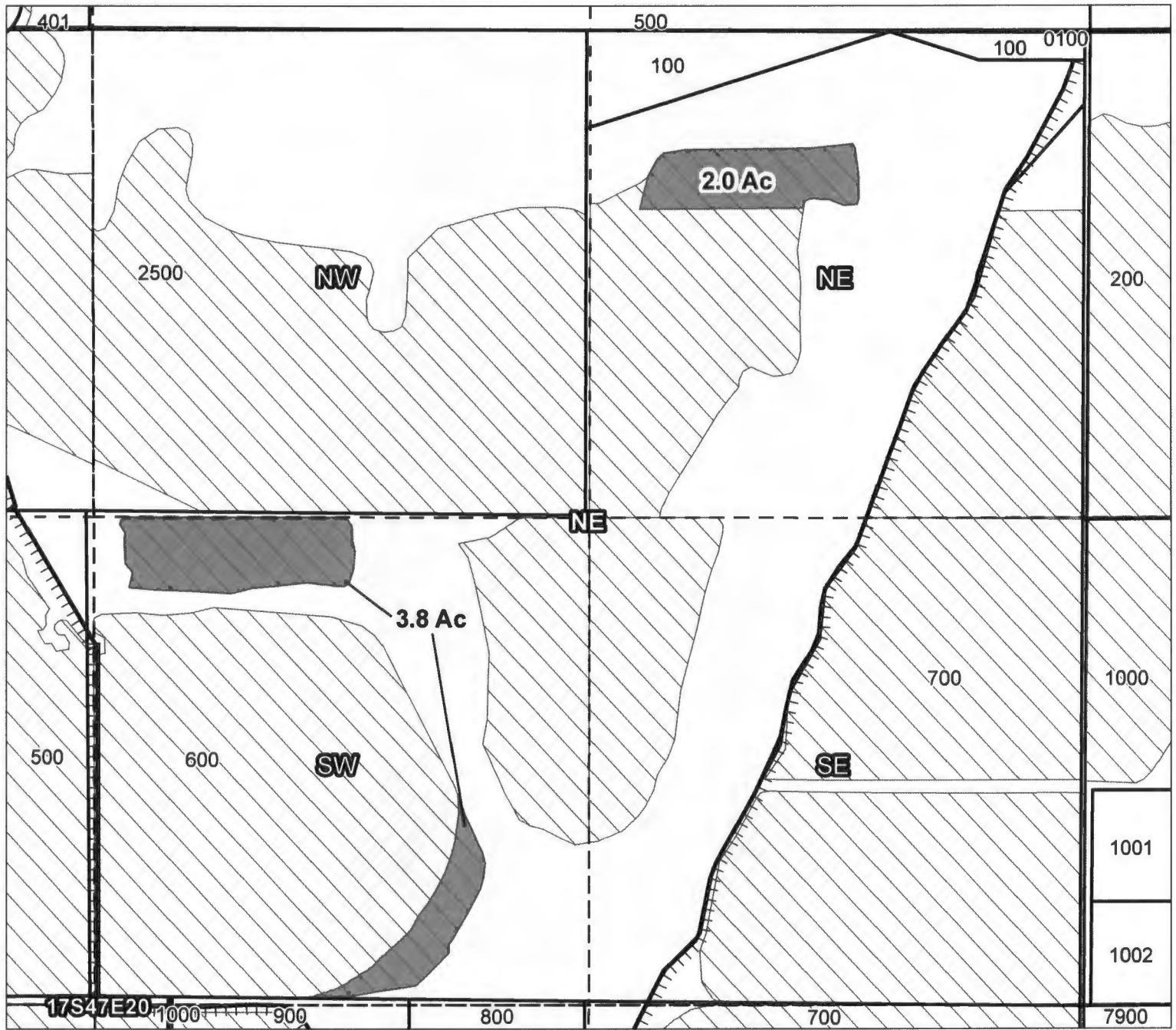
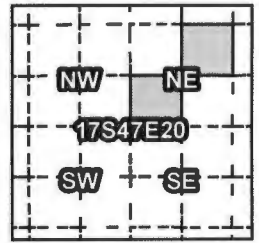
1 inch = 400 feet

Prepared by FireWhat Inc. | December 2016

Owyhee Irrigation District

2016 District Transfer Application "Off" Map

Certificates: 75691 (IR)
for John Phillips



Taxlot 600, 17S47E20NENE: 2.0 Acres Off, 8.9 Acres Remaining (Cert 75691 IR)
Taxlot 600, 17S47E20SWNE: 3.8 Acres Off, 25.8 Acres Remaining (Cert 75691 IR)

- Point of Diversion
- ▬ Pipelines and Canals
- ▭ Taxlots
- Transfer
- ▨ Primary Water Right
- ▩ Supplemental Water Right

RECEIVED BY OWRD

JAN 03 2017

SALEM, OR

T-12553



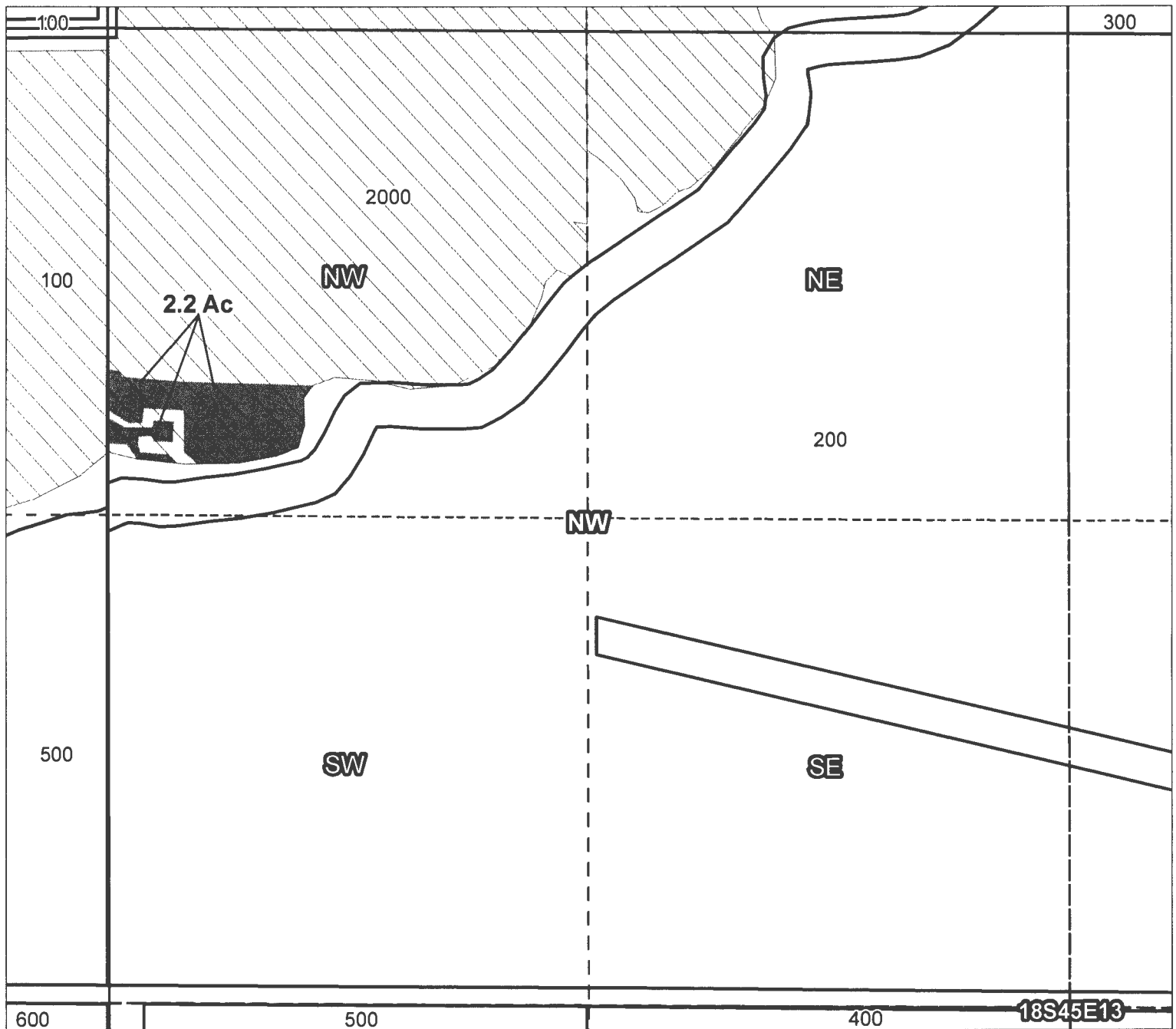
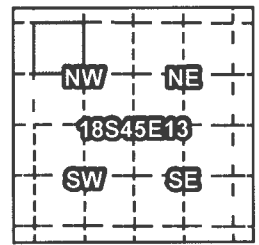
1 inch = 400 feet

Prepared by FireWhat Inc. | December 2016

Owyhee Irrigation District

2016 District Transfer Application "Off" Map

Certificates: 75691 (IR)
for Don Ensz



Taxlot 2000, 18S45E13NWNW: 2.20 Acres Off, 26.7 Acres Remaining (Cert 75691 IR)

- Point of Diversion
- ▬ Pipelines and Canals
- ▭ Taxlots
- Transfer
- ▨ Primary Water Right
- ▧ Supplemental Water Right

RECEIVED BY OWRD

JAN 03 2017

SALEM, OR

T-12553



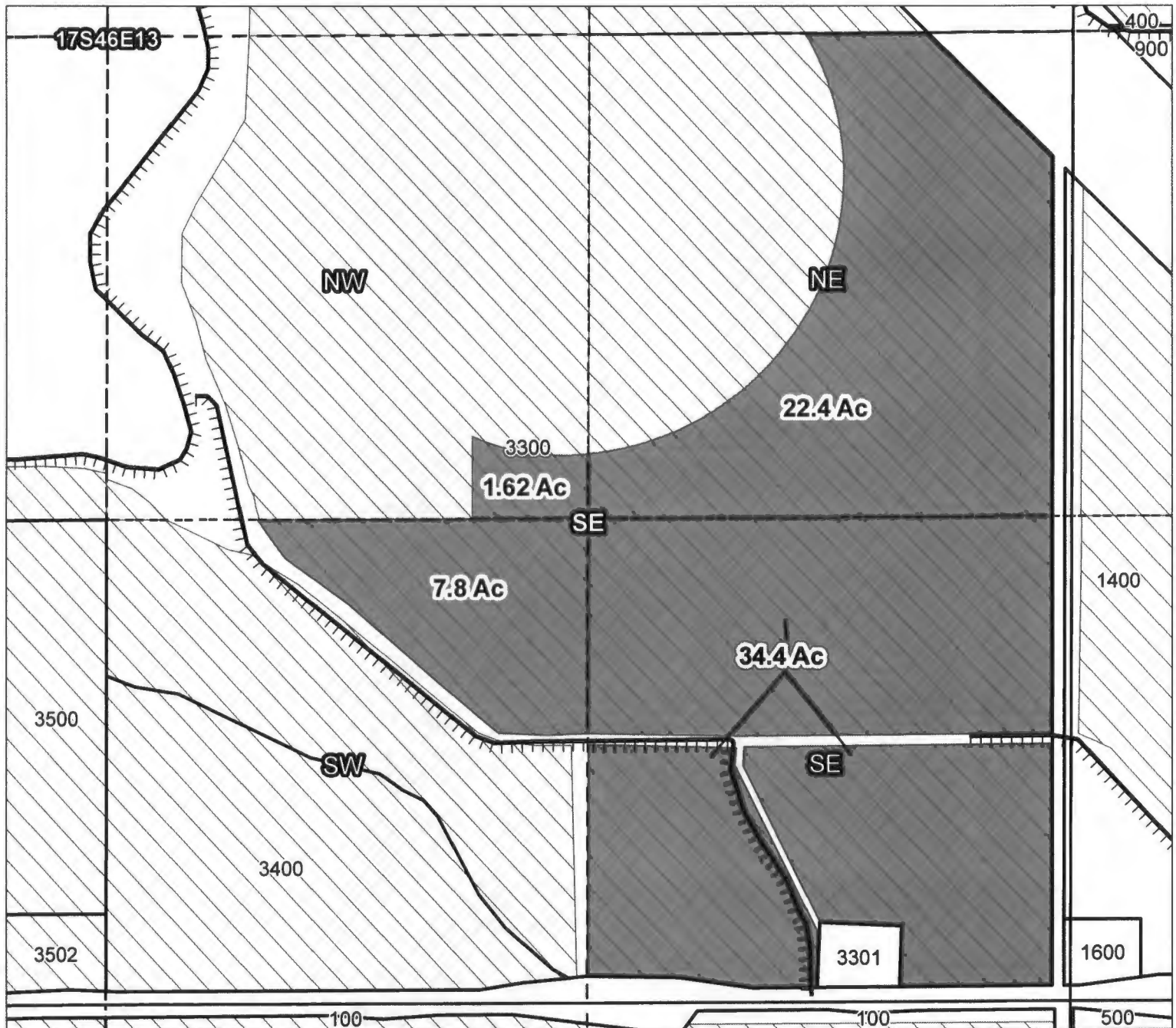
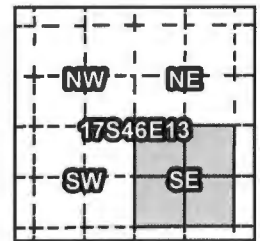
1 inch = 400 feet

Prepared by FireWhat Inc. | December 2016

Owyhee Irrigation District

2016 District Transfer Application "Off" Map

Certificates: 75691 (IR)
for Fry Foods Inc.



Taxlot 3300, 17S46E13NESE: 22.4 Acres Off, 15.0 Acres Remaining (Cert 75691 IR)
 Taxlot 3300, 17S46E13NWSE: 1.62 Acres Off, 29.08 Acres Remaining (Cert 75691 IR)
 Taxlot 3300, 17S46E13SWSE: 7.8 Acres Off, 0.0 Acres Remaining (Cert 75691 IR)
 Taxlot 3300, 17S46E13SESE: 34.4 Acres Off, 0.0 Acres Remaining (Cert 75691 IR)

RECEIVED BY OWRD

JAN 03 2017

SALEM, OR

- Point of Diversion
- TTT Pipelines and Canals
- Taxlots
- Transfer
- ▨ Primary Water Right
- ▩ Supplemental Water Right

T-12553



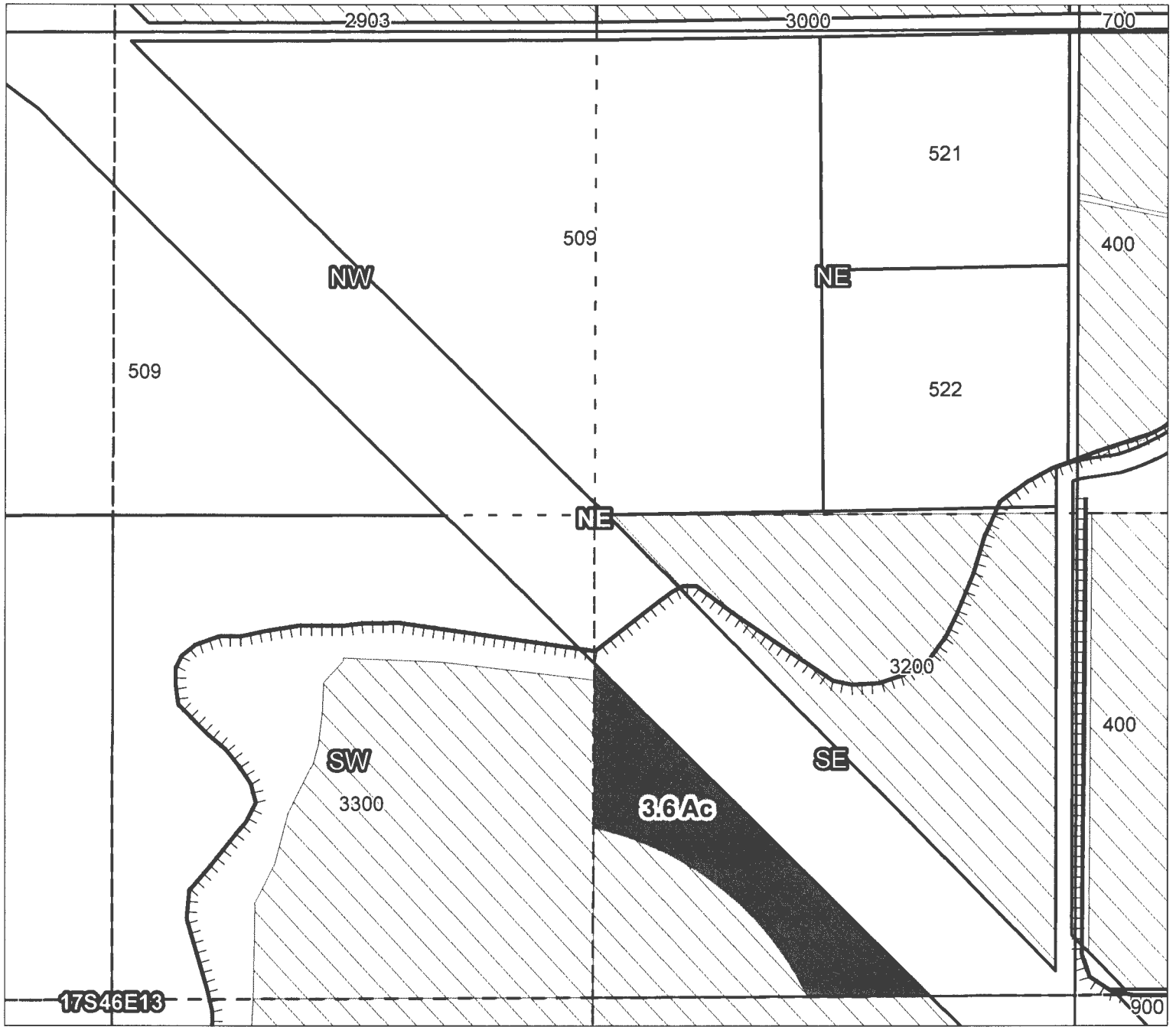
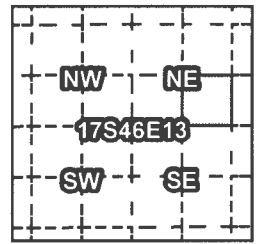
1 inch = 400 feet

Prepared by FireWhat Inc. | December 2016

Owyhee Irrigation District

2016 District Transfer Application "Off" Map

Certificates: 75691 (IR)
for Fry Foods Inc.



Taxlot 3300, 17S46E13SENE: 3.6 Acres Off, 5.7 Acres Remaining (Cert 75691 IR)

RECEIVED BY OWRD

JAN 03 2017

SALEM OR

- Point of Diversion
- ▬ Pipelines and Canals
- ▭ Taxlots
- Transfer
- ▨ Primary Water Right
- ▧ Supplemental Water Right



1 inch = 400 feet

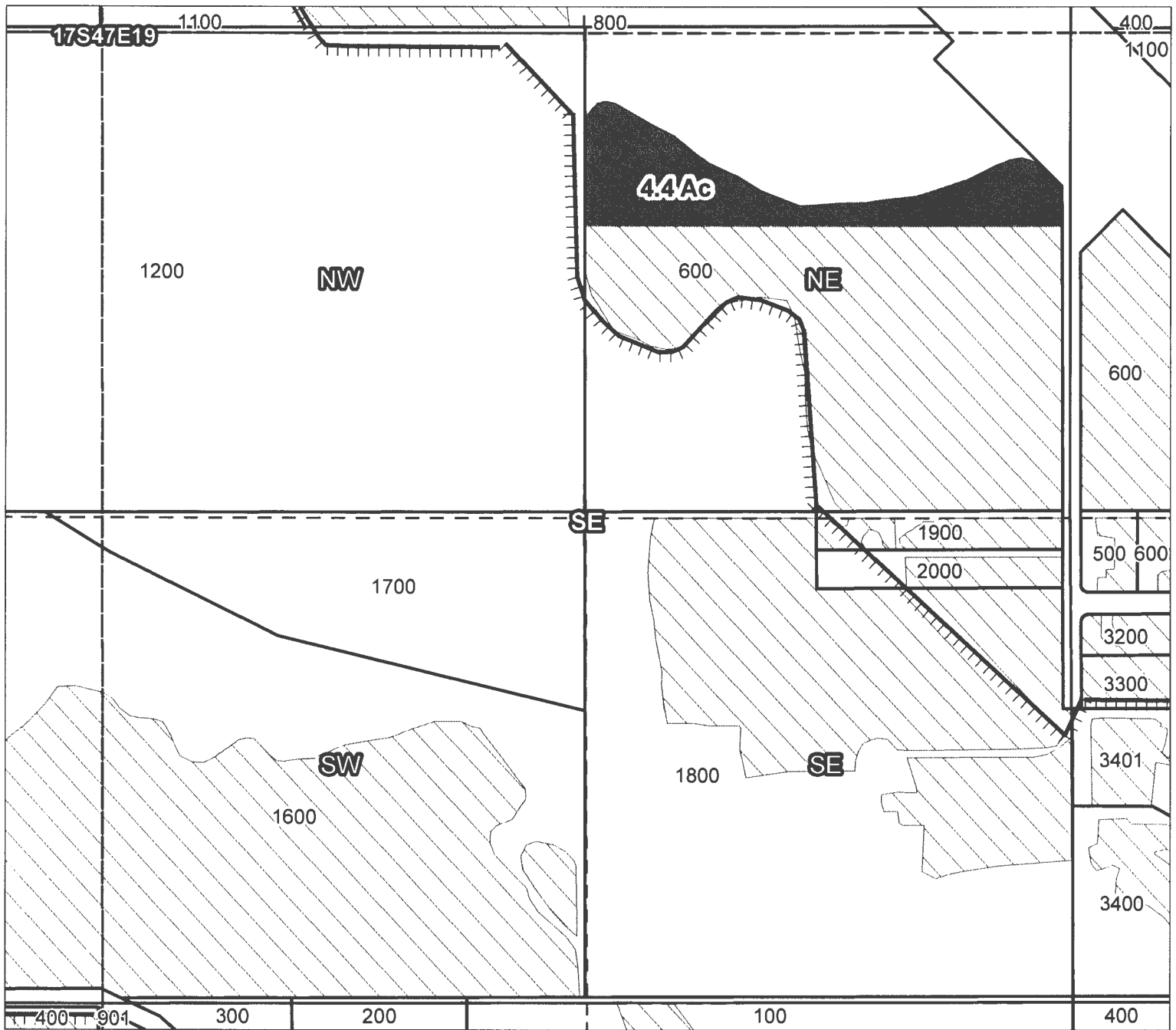
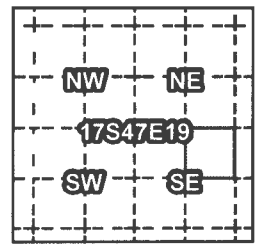
T-12553

Prepared by FireWhat Inc. | December 2016

Owyhee Irrigation District

2016 District Transfer Application "Off" Map

Certificates: 75691 (IR)
for Kelly Bench



Taxlot 600, 17S47E19NESE: 4.4 Acres Off, 15.7 Acres Remaining (Cert 75691 IR)

RECEIVED BY OWRD

JAN 03 2017

SALEM, OR

- Point of Diversion
- ▬ Pipelines and Canals
- ▭ Taxlots
- Transfer
- ▨ Primary Water Right
- ▩ Supplemental Water Right



1 inch = 400 feet

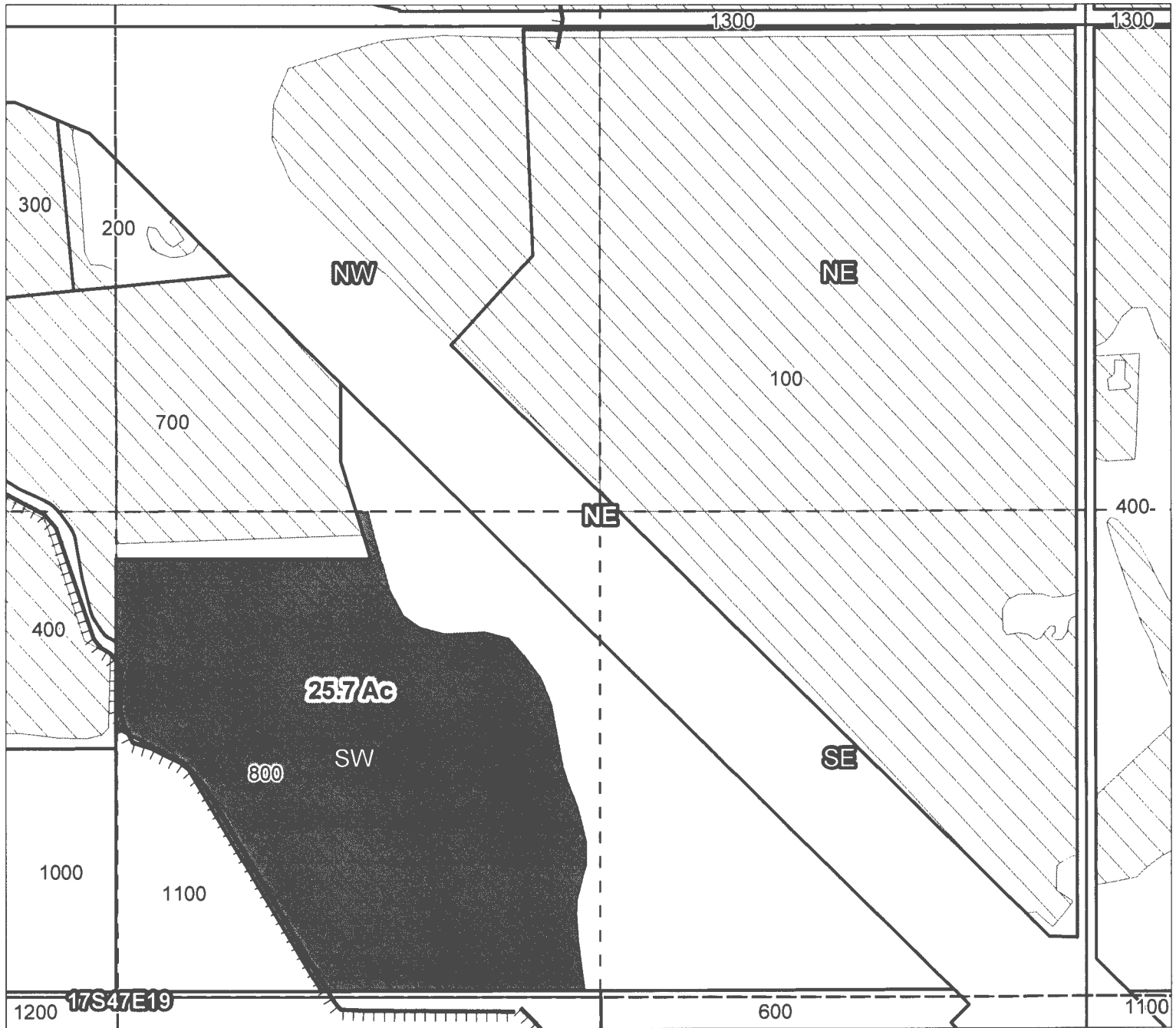
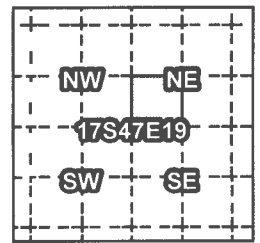
T-12553

Prepared by FireWhat Inc. | December 2016

Owyhee Irrigation District

2016 District Transfer Application "Off" Map

Certificates: 75691 (IR)
for Seubert Excavators



Taxlot 800, 17S47E19SWNE: 25.7 Acres Off, 0 Acres Remaining (Cert 75691 IR)

- Point of Diversion
- Pipelines and Canals
- Taxlots
- Transfer
- Primary Water Right
- Supplemental Water Right

RECEIVED BY OWRD

JAN 03 2017

SALEM, OR



1 inch = 400 feet

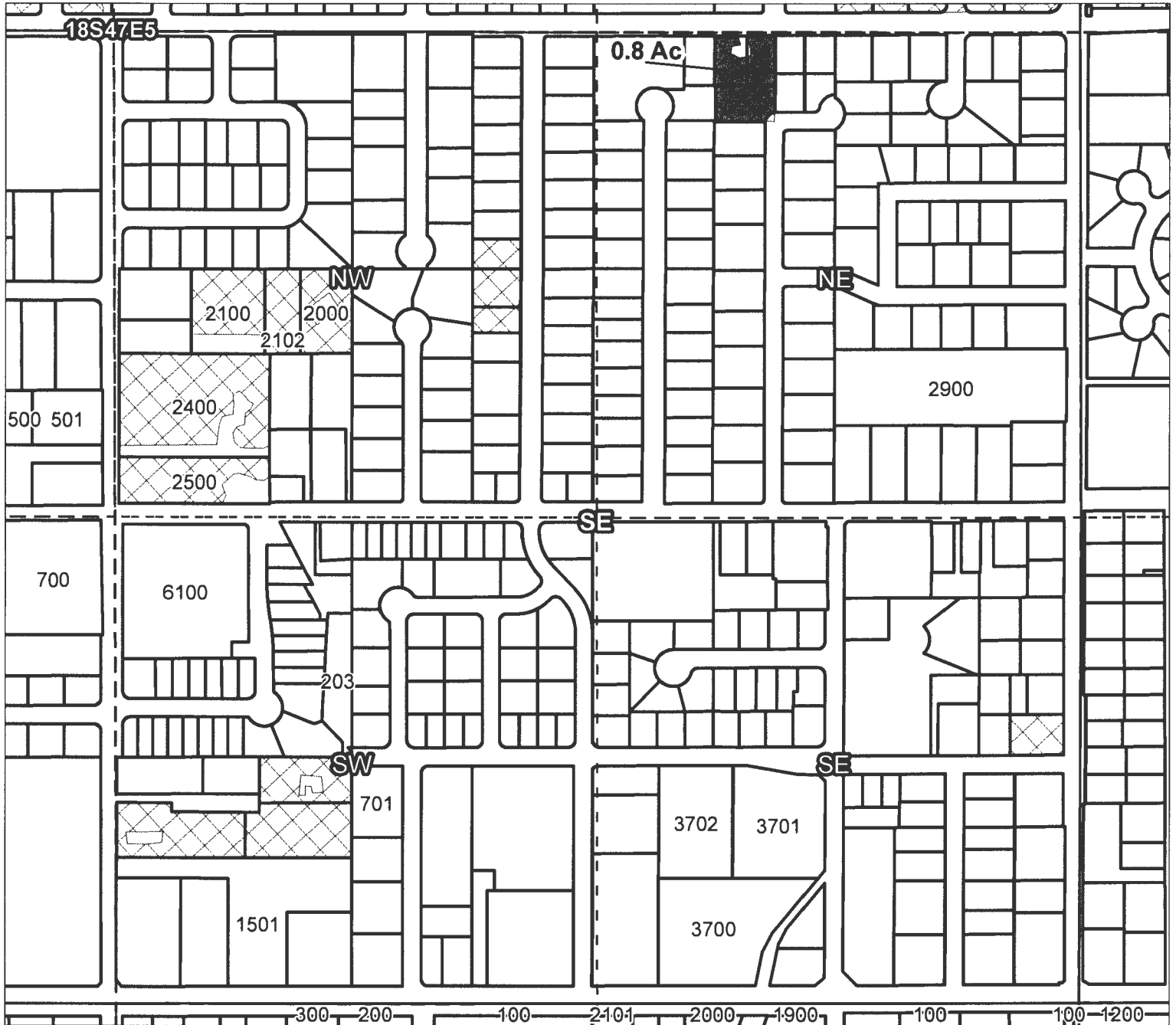
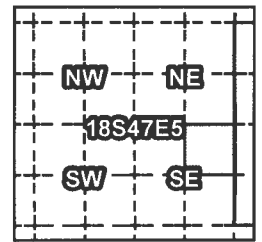
T-12553

Prepared by FireWhat Inc. | December 2016

Owyhee Irrigation District

2016 District Transfer Application "Off" Map

Certificates: 75691 (IR), 75708 (IS)
for Robert Williams



Taxlot 700, 18S47E5NESE: 0.8 Acres Off, 0 Acres Remaining (Cert 75691 IR)
Taxlot 700, 18S47E5NESE: 0.8 Acres Off, 0 Acres Remaining (Cert 75708 IS)

RECEIVED BY OWRD

JAN 03 2017

SALEM, OR

- Point of Diversion
- Pipelines and Canals
- Taxlots
- Transfer
- Primary Water Right
- Supplemental Water Right

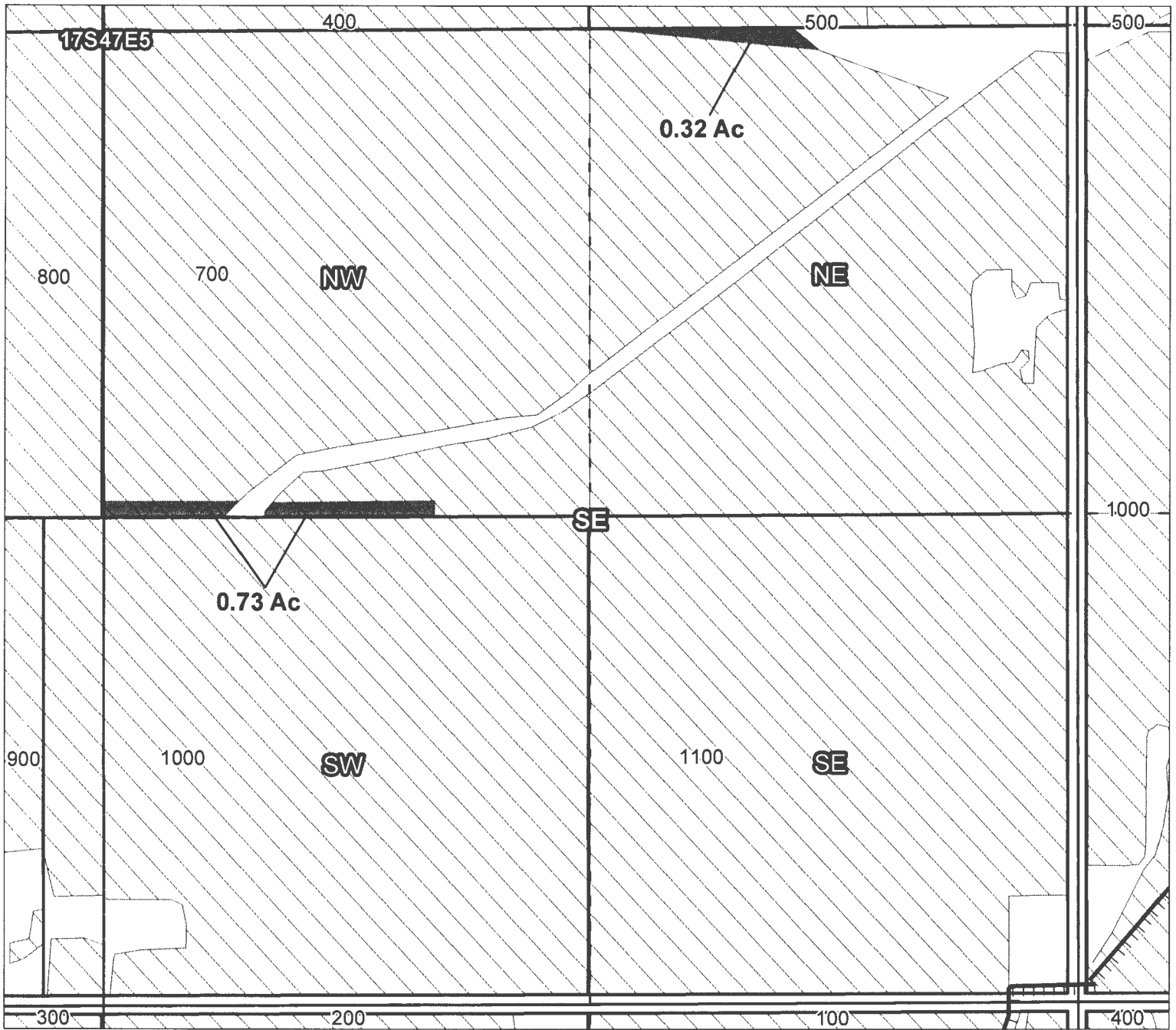
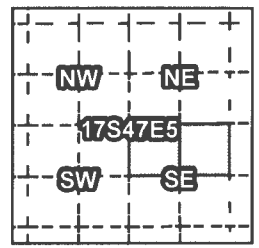


1 inch = 400 feet

Owyhee Irrigation District

2016 District Transfer Application "Off" Map

Certificates: 75691 (IR)
for 4 D J Farms



Taxlot 700, 17S47E5NESE: 0.32 Acres Off, 33.88 Acres Remaining (Cert 75691 IR)
Taxlot 700, 17S47E5NWSE: 0.73 Acres Off, 38.07 Acres Remaining (Cert 75691 IR)

- Point of Diversion
- Pipelines and Canals
- Taxlots
- Transfer
- Primary Water Right
- Supplemental Water Right

RECEIVED BY OWRD

JAN 03 2017
SALEM, OR



1 inch = 400 feet

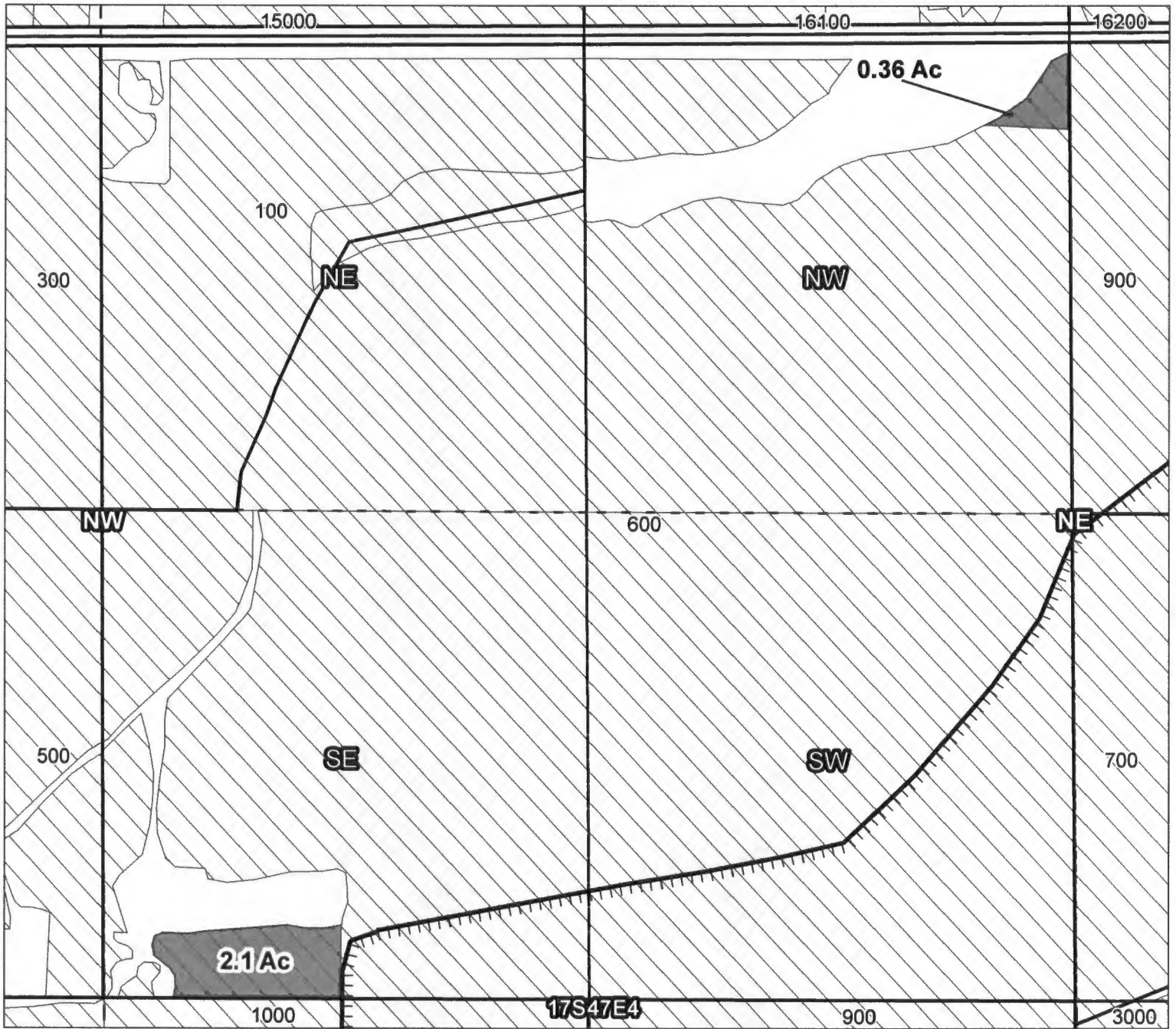
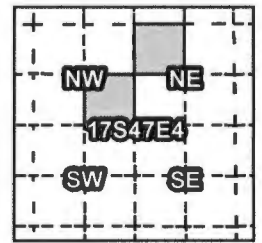
T-12553

Prepared by FireWhat Inc. | December 2016

Owyhee Irrigation District

2016 District Transfer Application "Off" Map

Certificates: 75691 (IR)
for 4 D J Farms



Taxlot 600, 17S47E4NWNE: 0.36 Acres Off, 31.34 Acres Remaining (Cert 75691 IR)
Taxlot 600, 17S47E4SENE: 2.1 Acres Off, 35.0 Acres Remaining (Cert 75691 IR)

- Point of Diversion
- ▬ Pipelines and Canals
- ▭ Taxlots
- Transfer
- ▭ Primary Water Right
- ▭ Supplemental Water Right

RECEIVED BY OWRD

JAN 03 2017

SALEM, OR



1 inch = 400 feet

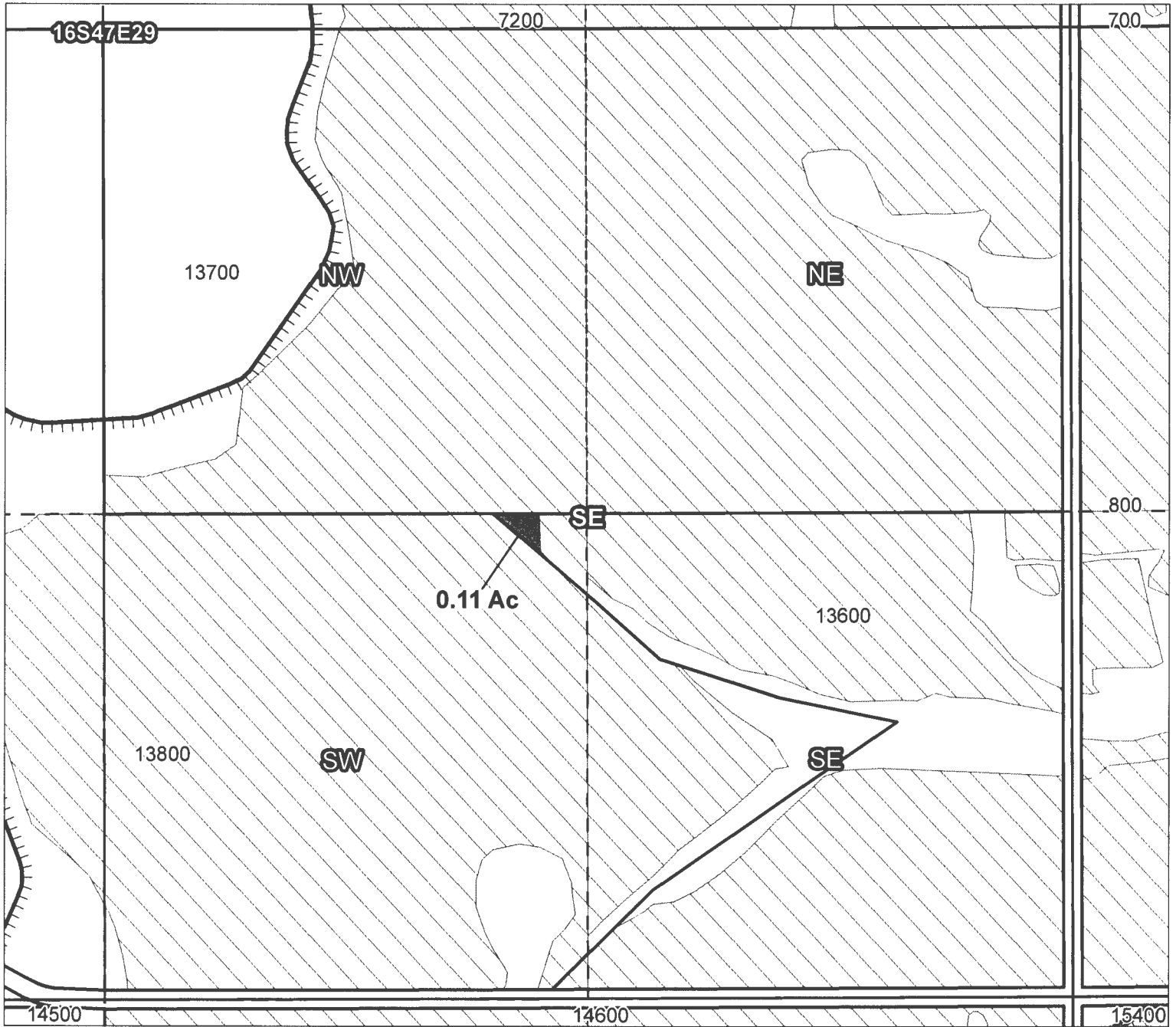
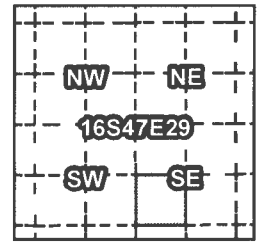
T-1255 3

Prepared by FireWhat Inc. | December 2016

Owyhee Irrigation District

2016 District Transfer Application "Off" Map

Certificates: 75691 (IR)
for 4 D J Farms



Taxlot 13600, 16S47E29SWSE: 0.11 Acres Off, 24.89 Acres Remaining (Cert 75691 IR)

- Point of Diversion
- Pipelines and Canals
- Taxlots
- Transfer
- Primary Water Right
- Supplemental Water Right

RECEIVED BY OWRD

JAN 03 2017

SALEM, OR



1 inch = 400 feet

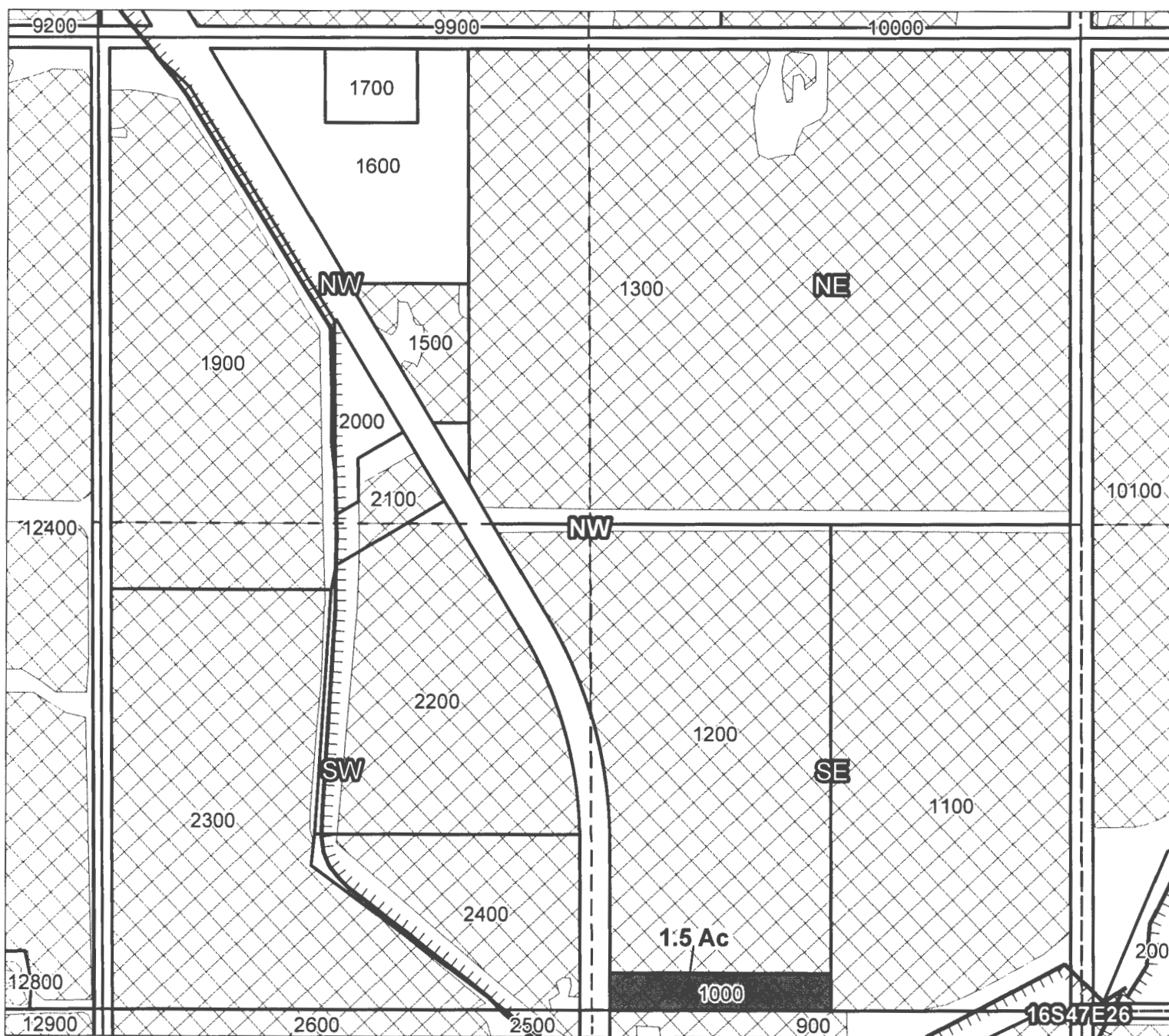
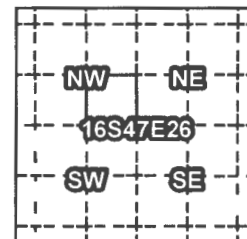
T-12553

Prepared by FireWhat Inc. | December 2016

Owyhee Irrigation District

2016 District Transfer Application "Off" Map

Certificates: 75712 (IR), 75688 (IS)
for Keith Forehand



Taxlot 1000, 16S47E26SESW: 1.5 Acres Off, 0.0 Acres Remaining (Cert 75712 IR)
Taxlot 1000, 16S47E26SESW: 1.5 Acres Off, 0.0 Acres Remaining (Cert 75688 IS)

- Point of Diversion
- Pipelines and Canals
- Taxlots
- Transfer
- Primary Water Right
- Supplemental Water Right

RECEIVED BY OWRD

JAN 03 2017

SALEM, OR



1 inch = 400 feet

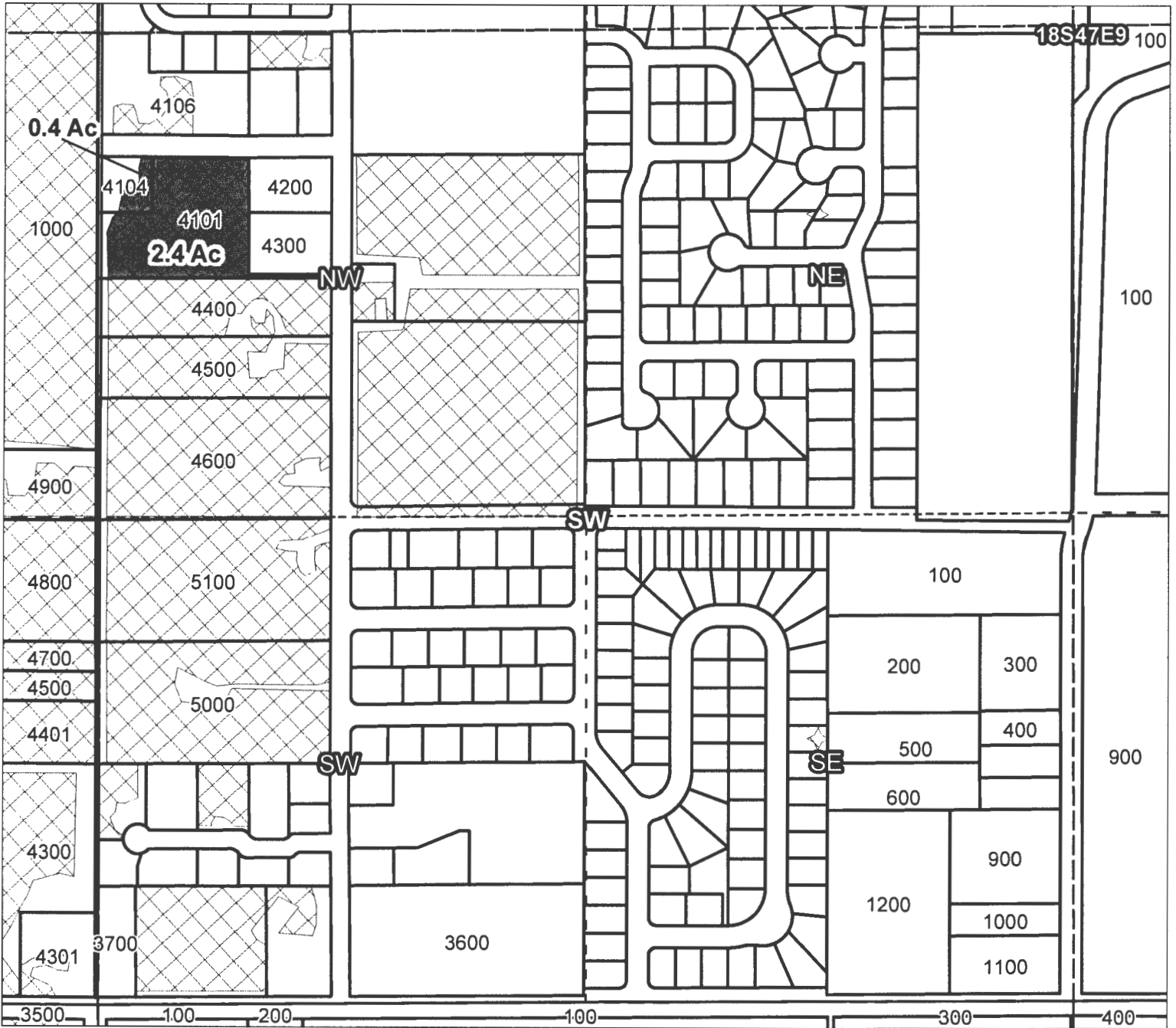
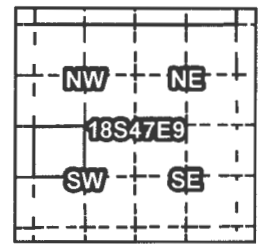
T-12553

Prepared by FireWhat Inc. | December 2016

Owyhee Irrigation District

2016 District Transfer Application "Off" Map

Certificates: 75691 (IR), 75708 (IS)
for Gladys Benjamin



Taxlot 4101, 18S47E9NSW: 2.4 Acres Off, 0 Acres Remaining (Cert 75691 IR)
 Taxlot 4101, 18S47E9NSW: 2.4 Acres Off, 0 Acres Remaining (Cert 75708 IS)
 Taxlot 4104, 18S47E9NSW: 0.4 Acres Off, 0 Acres Remaining (Cert 75691 IR)
 Taxlot 4104, 18S47E9NSW: 0.4 Acres Off, 0 Acres Remaining (Cert 75708 IS)

RECEIVED BY OWRD

JAN 03 2017

SALEM, OR

- Point of Diversion
- Pipelines and Canals
- Taxlots
- Transfer
- Primary Water Right
- Supplemental Water Right



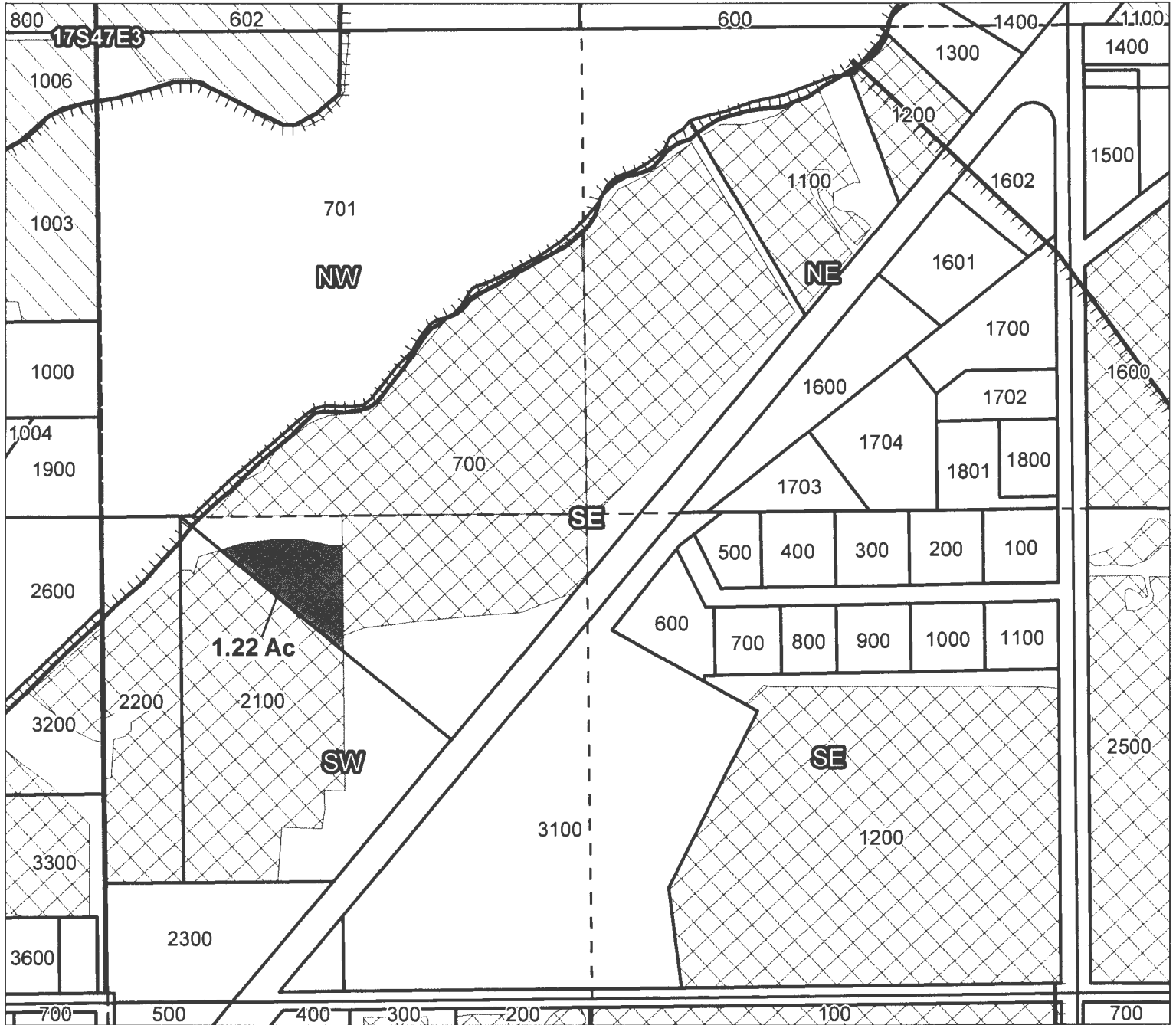
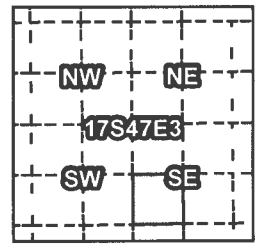
1 inch = 400 feet

T-12553
Prepared by FireWhat Inc. | December 2016

Owyhee Irrigation District

2016 District Transfer Application "Off" Map

Certificates: 75712 (IR), 75688 (IS)
for Thomas Weller



Taxlot 2100, 17S47E3SWSE: 1.22 Acres Off, 7.38 Acres Remaining (Cert 75712 IR)
Taxlot 2100, 17S47E3SWSE: 1.22 Acres Off, 7.38 Acres Remaining (Cert 75688 IS)

- Point of Diversion
- TTT Pipelines and Canals
- Taxlots
- Transfer
- ▨ Primary Water Right
- ▩ Supplemental Water Right

RECEIVED BY OWRD

JAN 03 2017

SALEM, OR



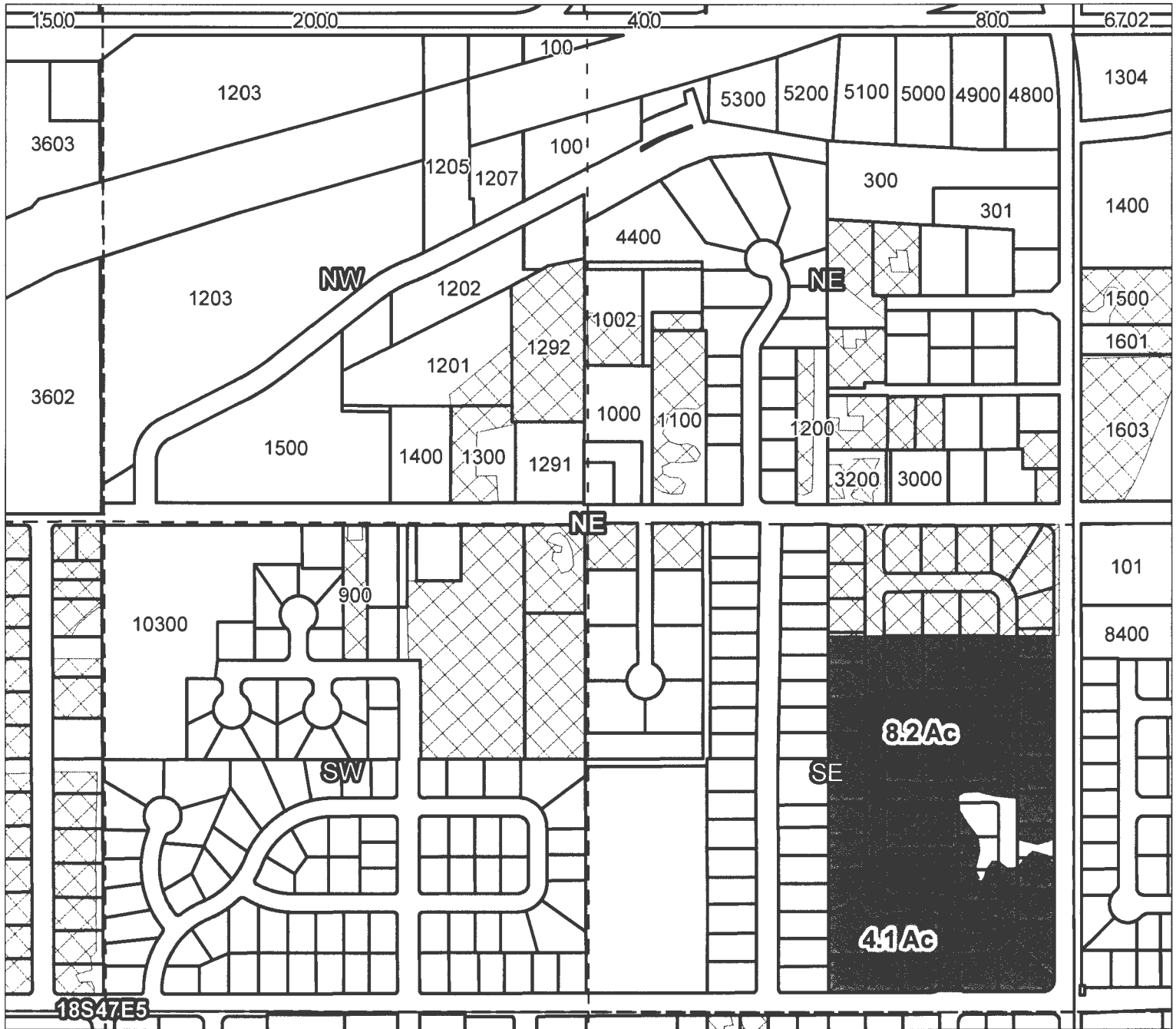
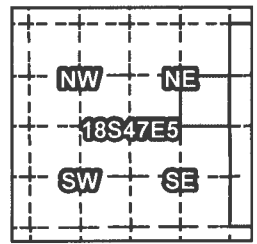
1 inch = 400 feet

T-12553
Prepared by FireWhat Inc. | December 2016

Owyhee Irrigation District

2016 District Transfer Application "Off" Map

Certificates: 75691 (IR), 75708 (IS)
for John Bishop



Taxlot 200, 18S47E5SENE: 8.2 Acres Off, 0 Acres Remaining (Cert 75691 IR)
 Taxlot 200, 18S47E5SENE: 8.2 Acres Off, 0 Acres Remaining (Cert 75708 IS)
 Taxlot 300, 18S47E5SENE: 4.1 Acres Off, 0 Acres Remaining (Cert 75691 IR)
 Taxlot 300, 18S47E5SENE: 4.1 Acres Off, 0 Acres Remaining (Cert 75708 IS)

- Point of Diversion
- Pipelines and Canals
- Taxlots
- Transfer
- Primary Water Right
- Supplemental Water Right

RECEIVED BY OWRD

JAN 03 2017

SALEM, OR

T-12553



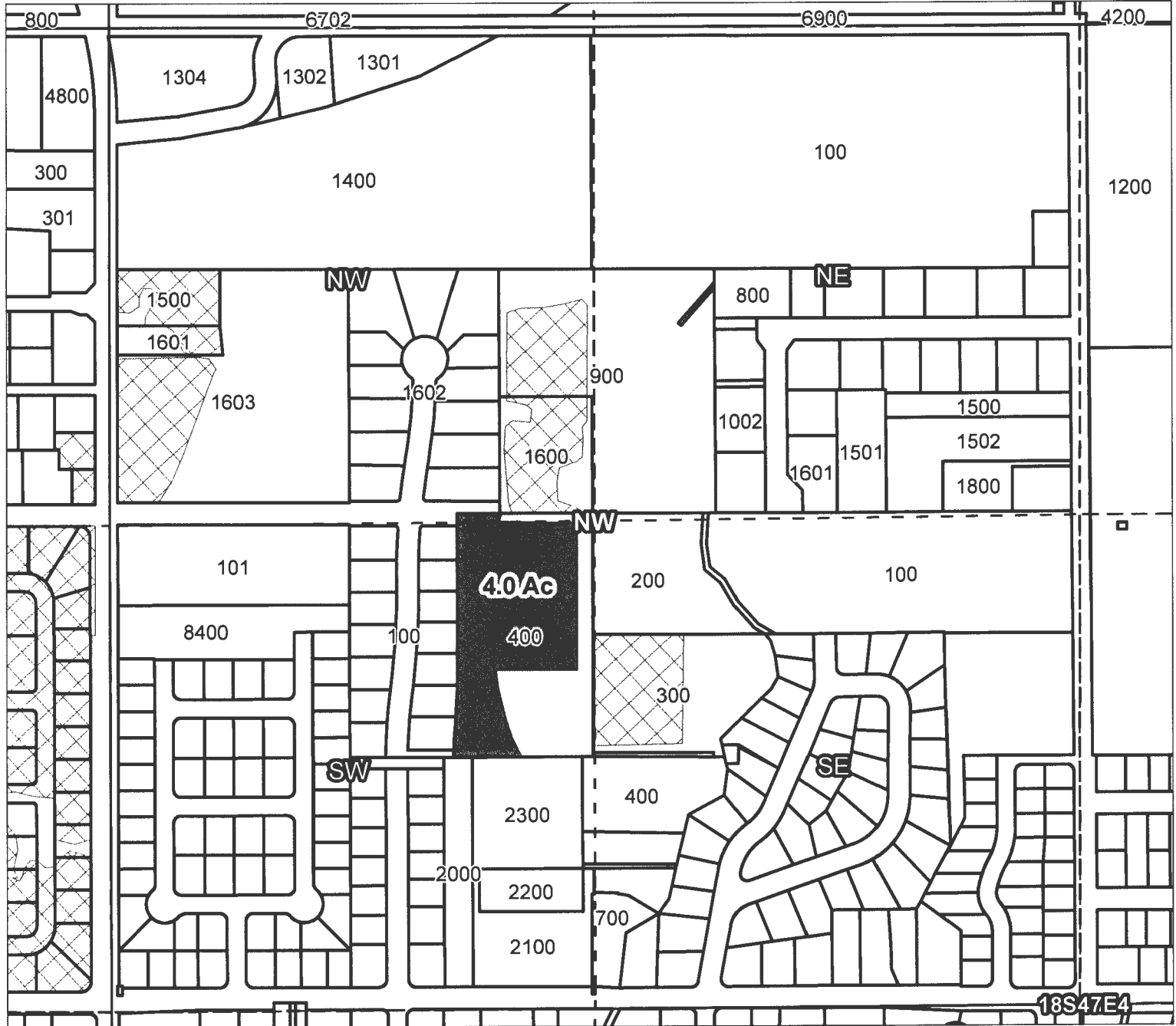
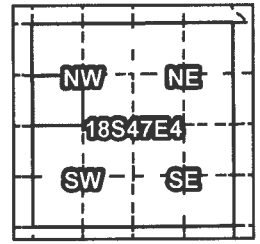
1 inch = 400 feet

Prepared by FireWhat Inc. | December 2016

Owyhee Irrigation District

2016 District Transfer Application "Off" Map

Certificates: 75691 (IR), 75708 (IS), 75689 (IS)
for Ken Poole



Taxlot 400, 18S47E4SWNW: 4.0 Acres Off, 0 Acres Remaining (Cert 75691 IR)
 Taxlot 400, 18S47E4SWNW: 4.0 Acres Off, 0 Acres Remaining (Cert 75708 IS)
 Taxlot 400, 18S47E4SWNW: 4.0 Acres Off, 0 Acres Remaining (Cert 75689 IS)

- Point of Diversion
- Pipelines and Canals
- Taxlots
- Transfer
- Primary Water Right
- Supplemental Water Right

RECEIVED BY OWRD

JAN 03 2017

SALEM, OR

T-12553



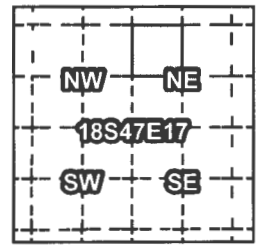
1 inch = 400 feet

Prepared by FireWhat Inc. | December 2016

Owyhee Irrigation District

2016 District Transfer Application "Off" Map

Certificates: 75691 (IR), 75708 (IS)
for Steven Oftedal



Taxlot 1600, 18S47E17NWNE: 0.4 Acres Off, 0 Acres Remaining (Cert 75691 IR)
Taxlot 1600, 18S47E17NWNE: 0.4 Acres Off, 0 Acres Remaining (Cert 75708 IS)

- Point of Diversion
- Pipelines and Canals
- Taxlots
- Transfer
- Primary Water Right
- Supplemental Water Right

RECEIVED BY OWRL

JAN 03 2017

SALEM, OR

T-12553



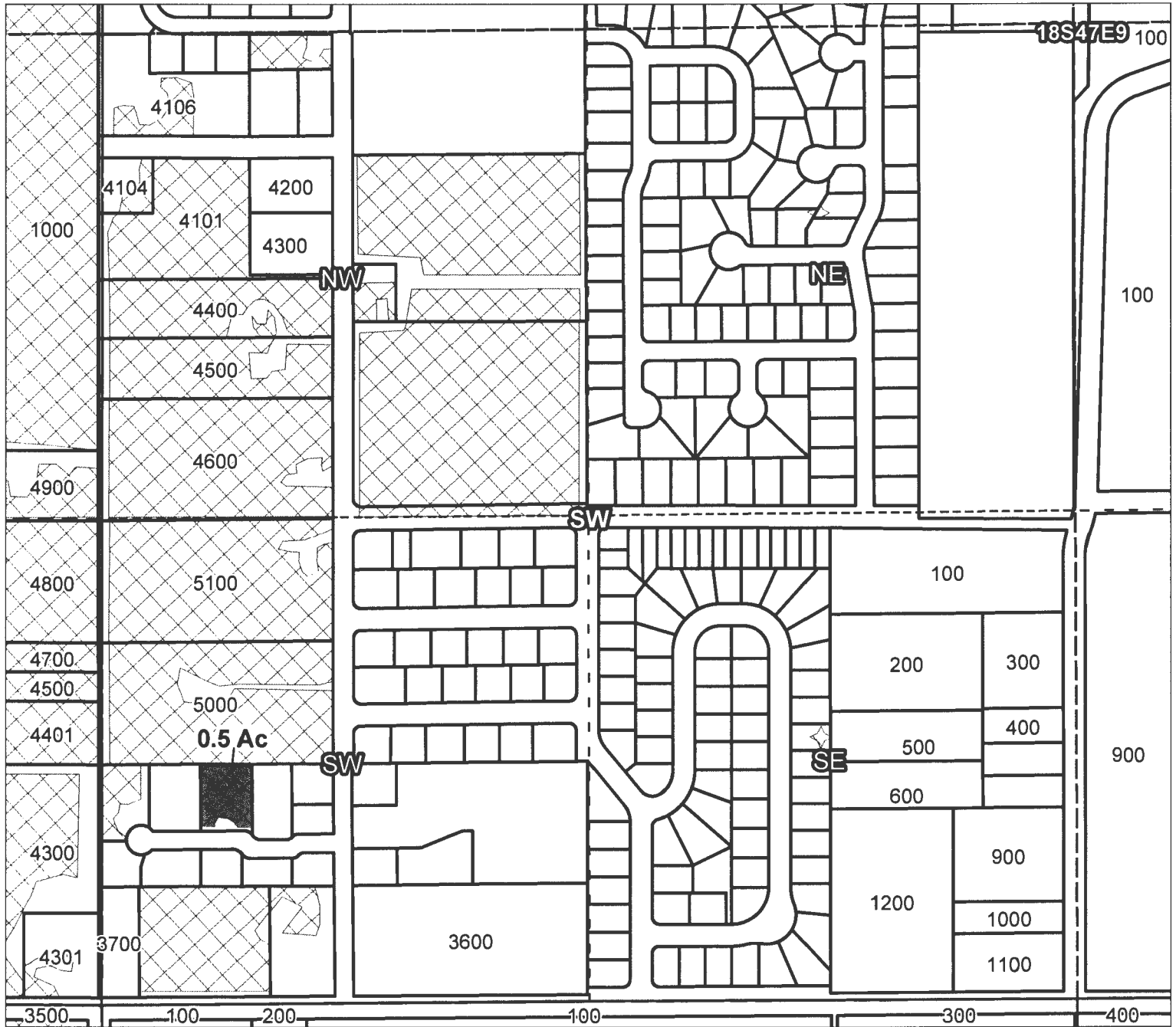
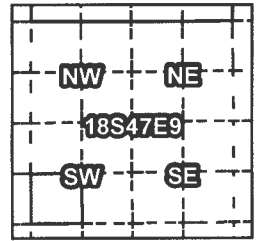
1 inch = 400 feet

Prepared by FireWhat Inc. | December 2016

Owyhee Irrigation District

2016 District Transfer Application "Off" Map

Certificates: 75691 (IR), 75708 (IS)
for Paul Coffelt



Taxlot 4600, 18S47E9SWSW: 0.5 Acres Off, 0 Acres Remaining (Cert 75691 IR)
Taxlot 4600, 18S47E9SWSW: 0.5 Acres Off, 0 Acres Remaining (Cert 75708 IS)

- Point of Diversion
- Pipelines and Canals
- Taxlots
- Transfer
- Primary Water Right
- Supplemental Water Right

RECEIVED BY OWRD

JAN 03 2017

SALEM, OR

T-12553



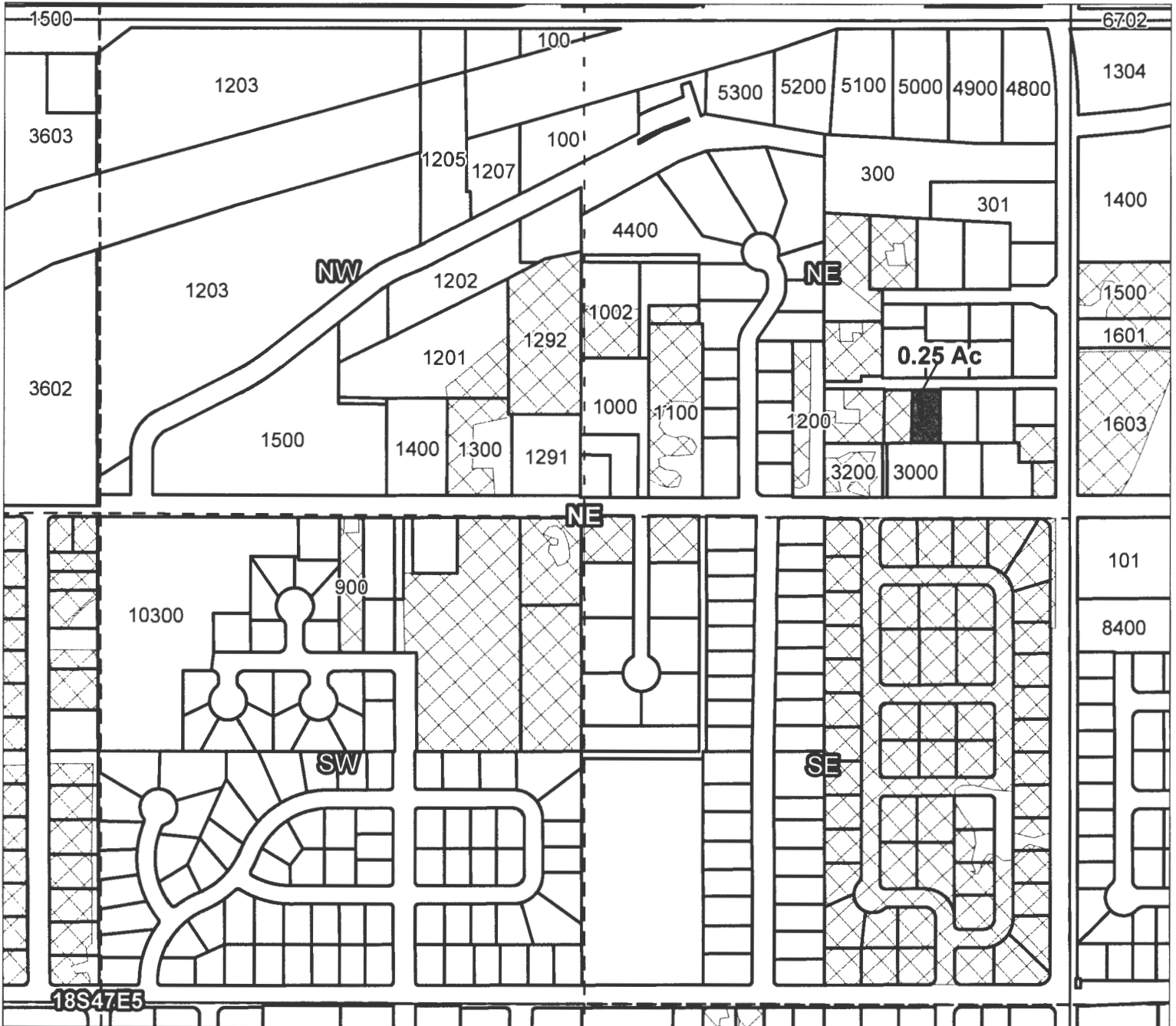
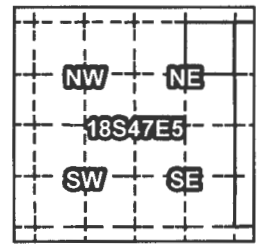
1 inch = 400 feet

Prepared by FireWhat Inc. | December 2016

Owyhee Irrigation District

2016 District Transfer Application "Off" Map

Certificates: 75691 (IR), 75708 (IS)
for Roy McKinney



Taxlot 3102, 18S47E5NENE: 0.25 Acres Off, 0.75 Acres Remaining (Cert 75691 IR)
Taxlot 3102, 18S47E5NENE: 0.25 Acres Off, 0.75 Acres Remaining (Cert 75708 IS)

- Point of Diversion
- Pipelines and Canals
- Taxlots
- Transfer
- Primary Water Right
- Supplemental Water Right

RECEIVED BY OWRD

JAN 03 2017

SALEM, OR

T-12553



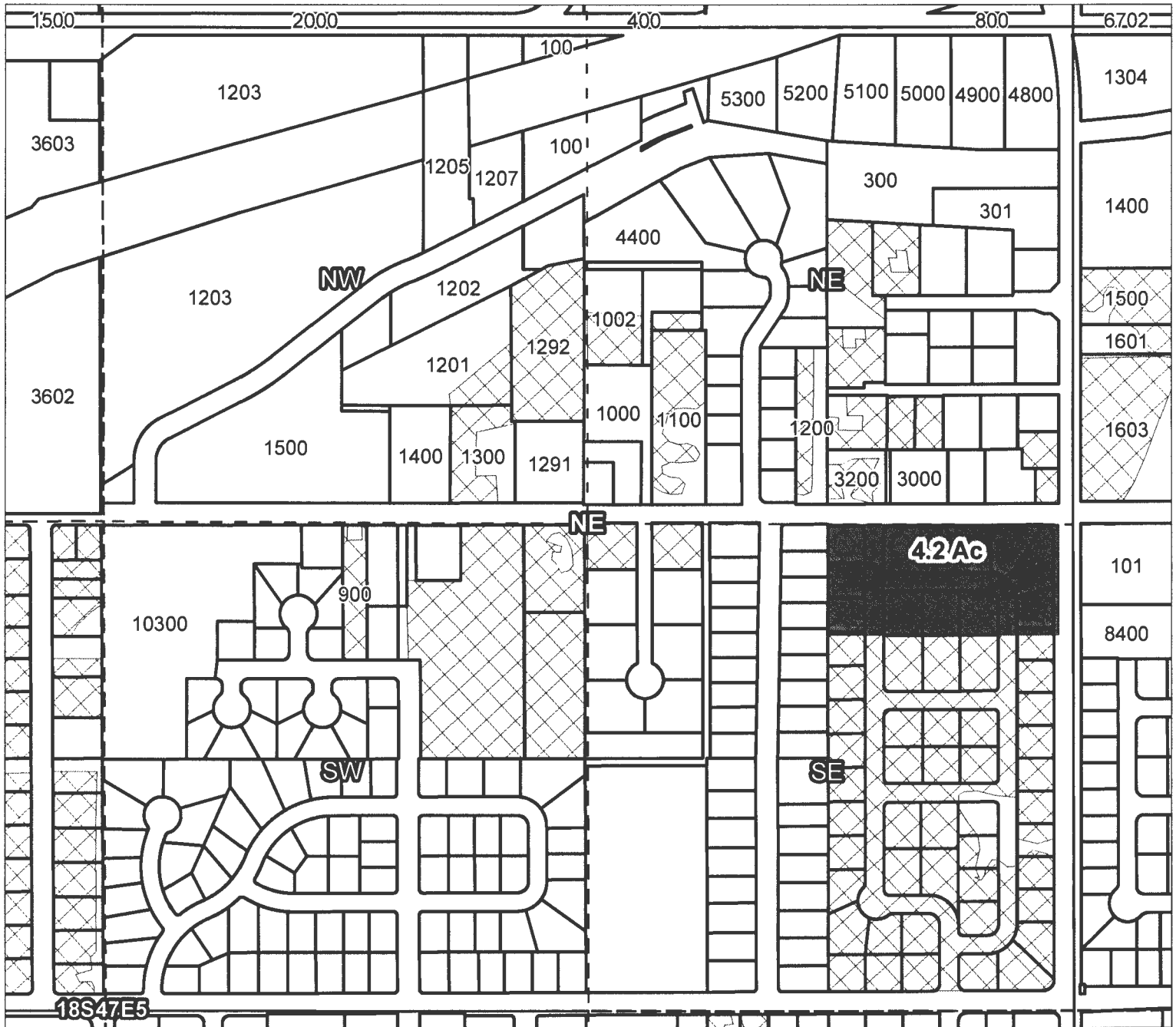
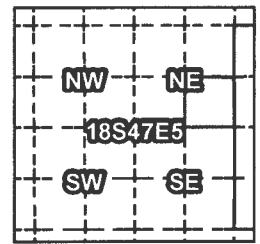
1 inch = 400 feet

Prepared by FireWhat Inc. | December 2016

Owyhee Irrigation District

2016 District Transfer Application "Off" Map

Certificates: 75691 (IR), 75708 (IS)
for Susana Dunbrasky



Taxlot 100, 18S47E5SENE: 4.2 Acres Off, 0 Acres Remaining (Cert 75691 IR)
Taxlot 100, 18S47E5SENE: 4.2 Acres Off, 0 Acres Remaining (Cert 75708 IS)

- Point of Diversion
- ▬ Pipelines and Canals
- ▭ Taxlots
- Transfer
- ▨ Primary Water Right
- ▩ Supplemental Water Right

RECEIVED BY OWRD

JAN 03 2017

SALEM, OR

T-12553



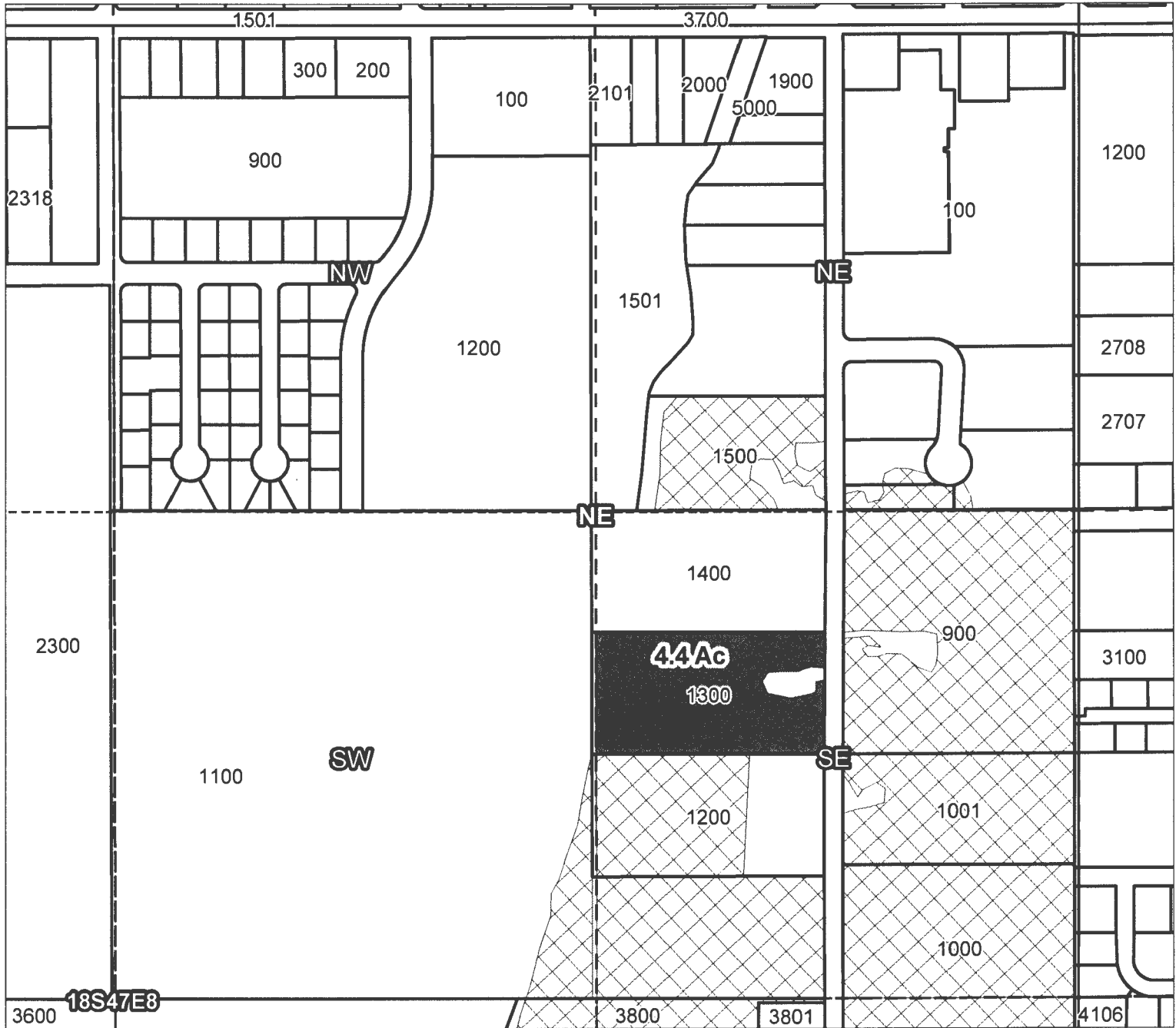
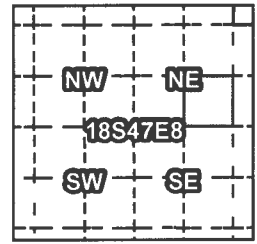
1 inch = 400 feet

Prepared by FireWhat Inc. | December 2016

Owyhee Irrigation District

2016 District Transfer Application "Off" Map

Certificates: 75691 (IR), 75708 (IS)
for James King



Taxlot 1300, 18S47E8SENE: 4.4 Acres Off, 0 Acres Remaining (Cert 75691 IR)
Taxlot 1300, 18S47E8SENE: 4.4 Acres Off, 0 Acres Remaining (Cert 75708 IS)

- Point of Diversion
- Pipelines and Canals
- Taxlots
- Transfer
- Primary Water Right
- Supplemental Water Right

RECEIVED BY OWRD

JAN 03 2017

SALEM, OR

T-12553



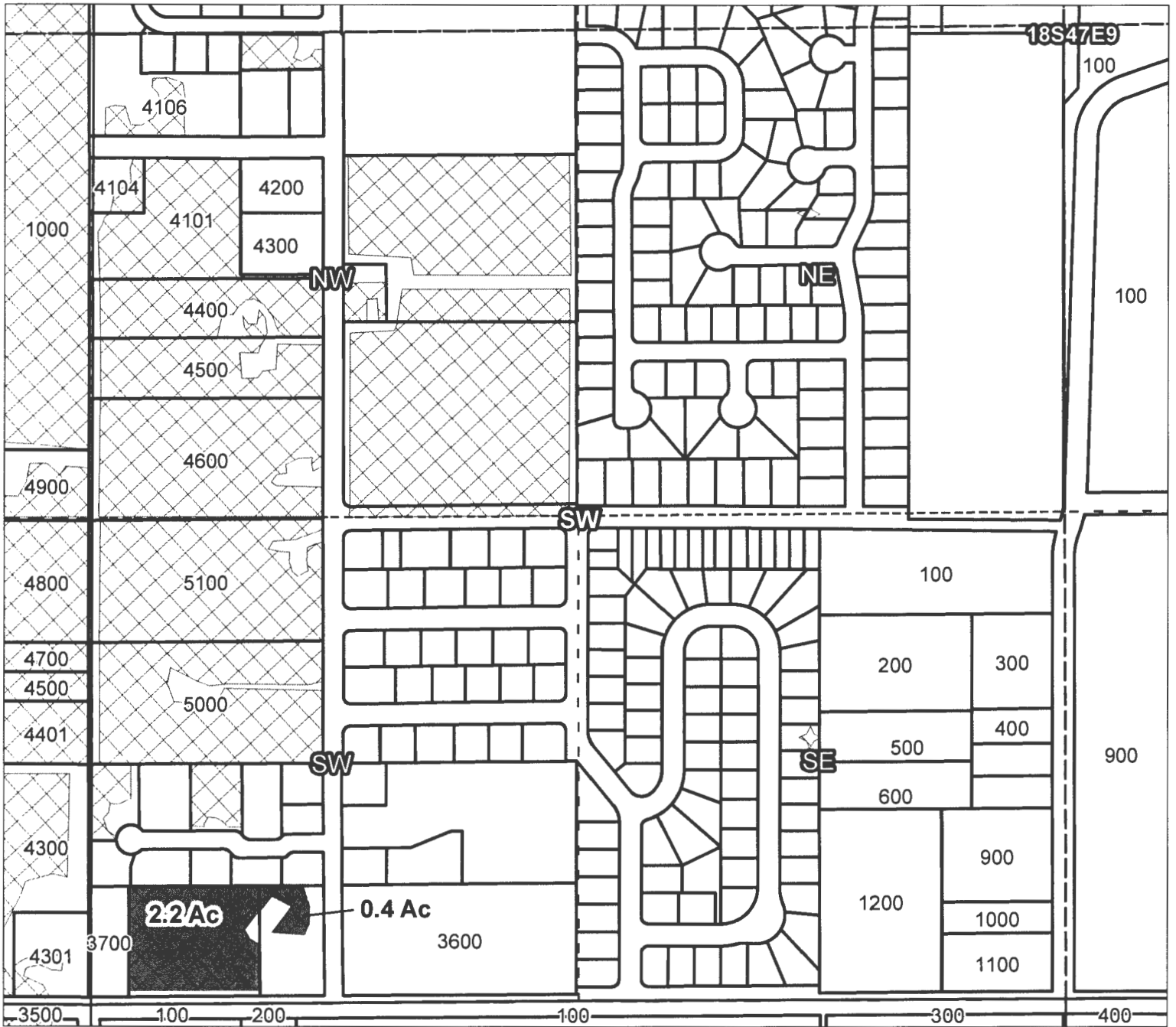
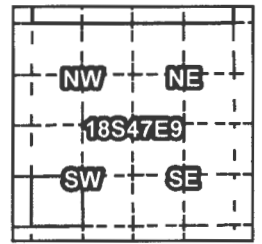
1 inch = 400 feet

Prepared by FireWhat Inc. | December 2016

Owyhee Irrigation District

2016 District Transfer Application "Off" Map

Certificates: 75691 (IR), 75708 (IS)
for Calvary Chapel



Taxlot 3701, 18S47E9SWSW: 2.2 Acres Off, 0 Acres Remaining (Cert 75691 IR)
 Taxlot 3701, 18S47E9SWSW: 2.2 Acres Off, 0 Acres Remaining (Cert 75708 IS)
 Taxlot 3702, 18S47E9SWSW: 0.4 Acres Off, 0 Acres Remaining (Cert 75691 IR)
 Taxlot 3702, 18S47E9SWSW: 0.4 Acres Off, 0 Acres Remaining (Cert 75708 IS)

- Point of Diversion
- TTTT Pipelines and Canals
- Taxlots
- Transfer
- ▨ Primary Water Right
- ▧ Supplemental Water Right

RECEIVED BY OWRD

JAN 03 2017

SALEM, OR

T-12553



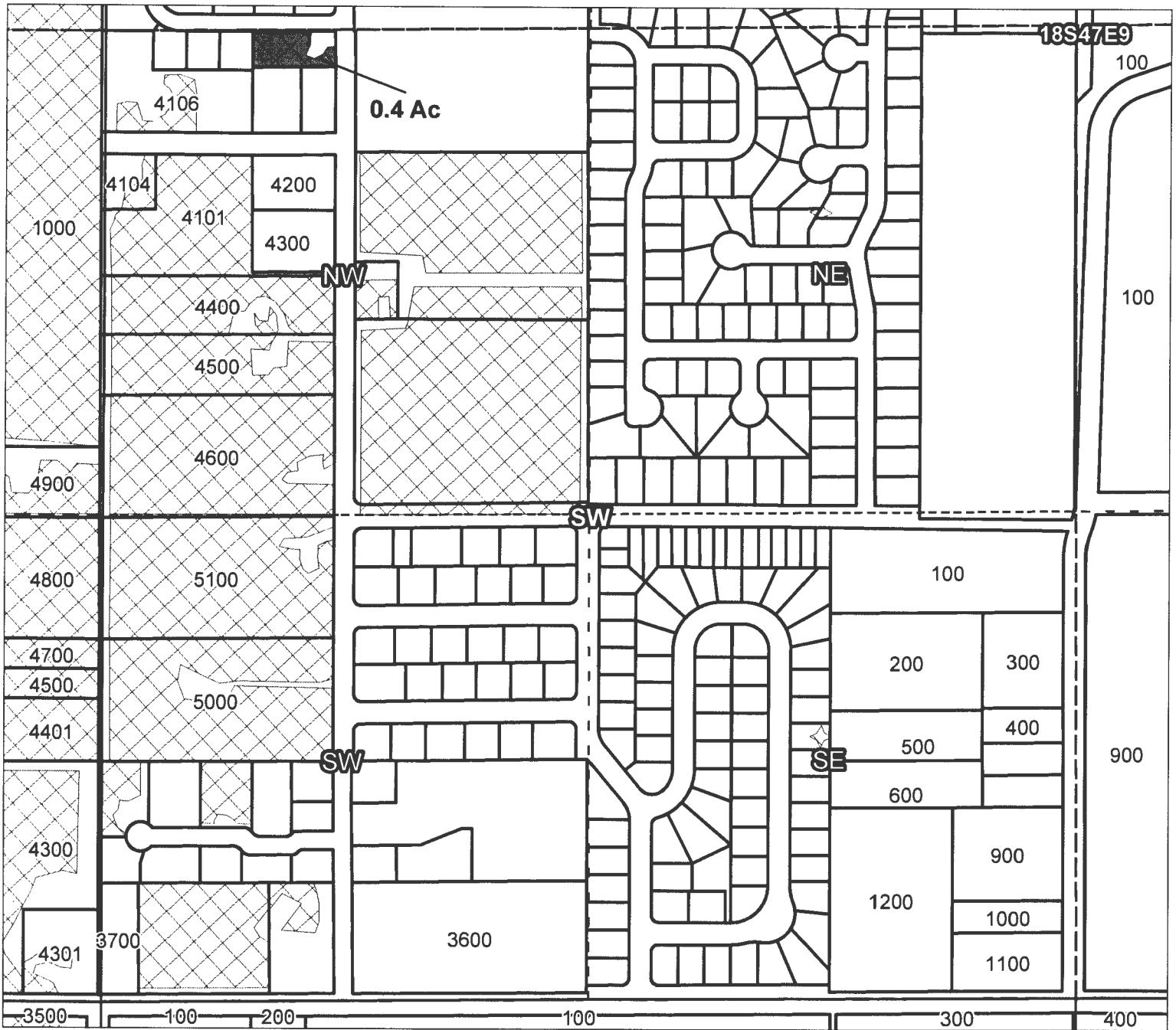
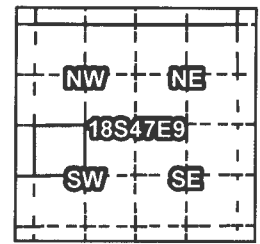
1 inch = 400 feet

Prepared by FireWhat Inc. | December 2016

Owyhee Irrigation District

2016 District Transfer Application "Off" Map

Certificates: 75691 (IR), 75708 (IS)
for Rodney Carpenter



Taxlot 4102, 18S47E9NWSW: 0.4 Acres Off, 0 Acres Remaining (Cert 75691 IR)
Taxlot 4102, 18S47E9NWSW: 0.4 Acres Off, 0 Acres Remaining (Cert 75708 IS)

- Point of Diversion
- Pipelines and Canals
- Taxlots
- Transfer
- Primary Water Right
- Supplemental Water Right

RECEIVED BY OWRD

JAN 03 2017

SALE

T-12553



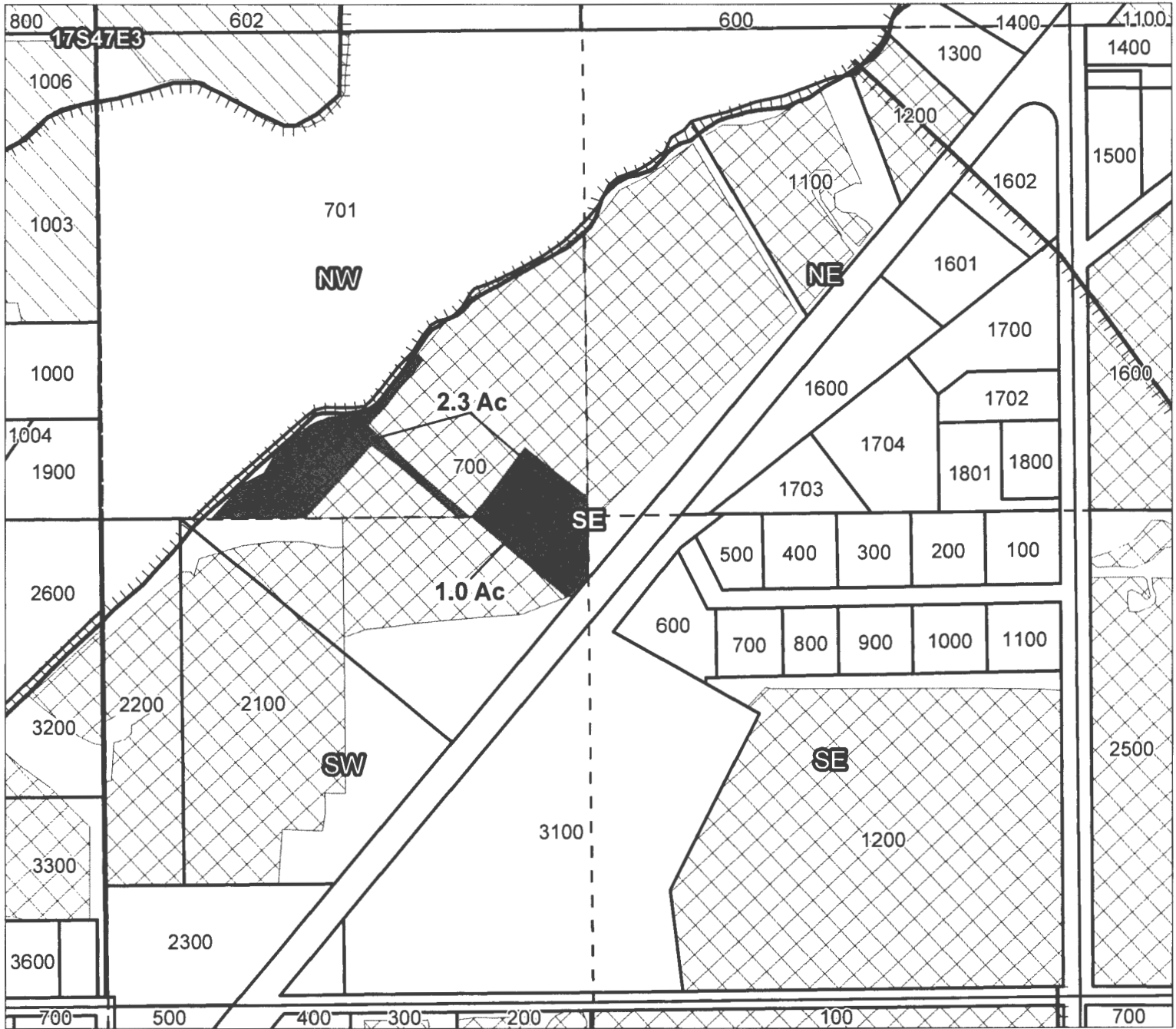
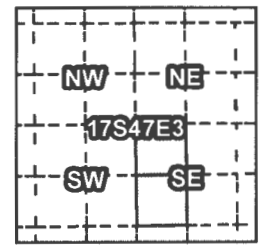
1 inch = 400 feet

Prepared by FireWhat Inc. | December 2016

Owyhee Irrigation District

2016 District Transfer Application "Off" Map

Certificates: 75712 (IR), 75688 (IS)
for Ron Preece



Taxlot 700, 17S47E3NWSE: 2.3 Acres Off, 7.4 Acres Remaining (Cert 75712 IR)
 Taxlot 700, 17S47E3NWSE: 2.3 Acres Off, 7.4 Acres Remaining (Cert 75688 IS)
 Taxlot 700, 17S47E3SWSE: 1.0 Acres Off, 3.0 Acres Remaining (Cert 75712 IR)
 Taxlot 700, 17S47E3SWSE: 1.0 Acres Off, 3.0 Acres Remaining (Cert 75688 IS)

RECEIVED BY OWRD

JAN 03 2017

SALEM, OR

- Point of Diversion
- Pipelines and Canals
- Taxlots
- Transfer
- Primary Water Right
- Supplemental Water Right



1 inch = 400 feet

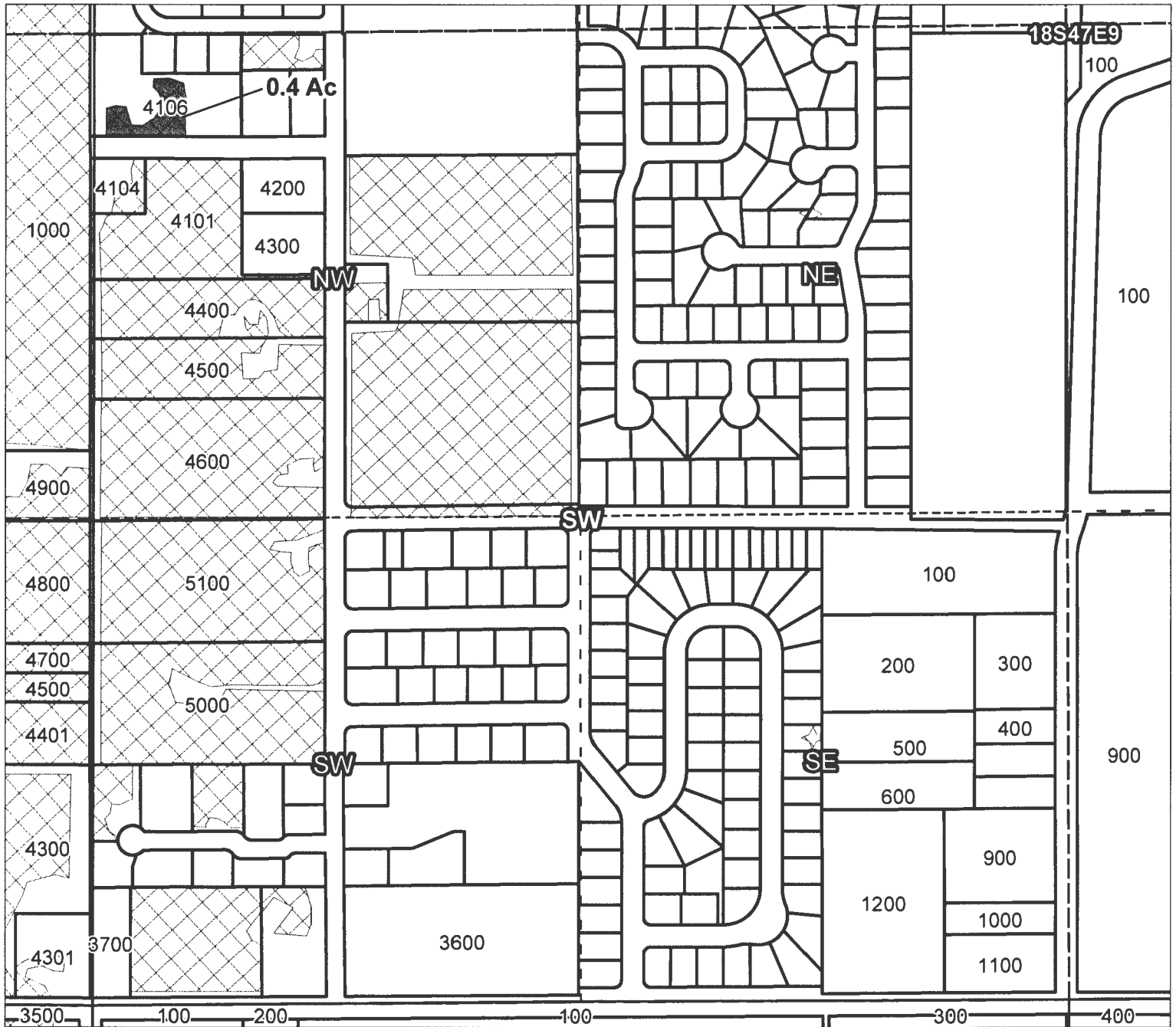
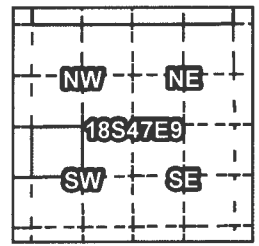
T-12553

Prepared by FireWhat Inc. | December 2016

Owyhee Irrigation District

2016 District Transfer Application "Off" Map

Certificates: 75691 (IR), 75708 (IS)
for Henry Hicks



Taxlot 4106, 18S47E9NWSW: 0.4 Acres Off, 0 Acres Remaining (Cert 75691 IR)
Taxlot 4106, 18S47E9NWSW: 0.4 Acres Off, 0 Acres Remaining (Cert 75708 IS)

- Point of Diversion
- Pipelines and Canals
- Taxlots
- Transfer
- Primary Water Right
- Supplemental Water Right

RECEIVED BY OWRD

JAN 03 2017

SALEM, OR



1 inch = 400 feet

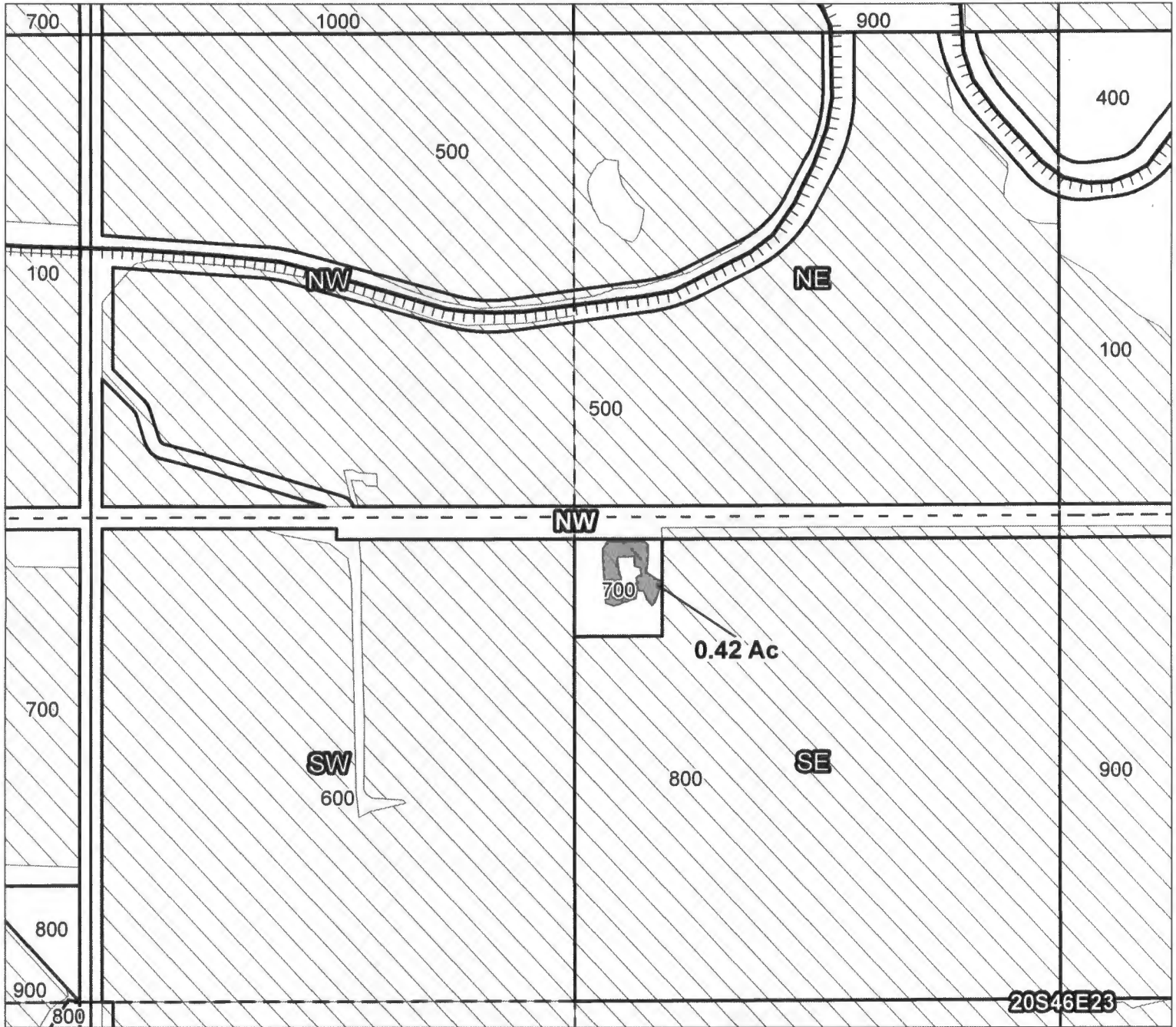
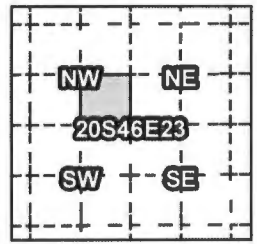
T-12553

Prepared by FireWhat Inc. | December 2016

Owyhee Irrigation District

2016 District Transfer Application "Off" Map

Certificates: 75691 (IR)
for Rodrigo Mondragon Rosas



Taxlot 700, 20S46E23SESW: 0.42 Acres Off, 36.7 Acres Remaining (Cert 75691 IR)

- Point of Diversion
- ▬ Pipelines and Canals
- ▭ Taxlots
- Transfer
- ▨ Primary Water Right
- ▨ Supplemental Water Right

RECEIVED BY OWRD

JAN 03 2017

SALEM, OR



1 inch = 400 feet

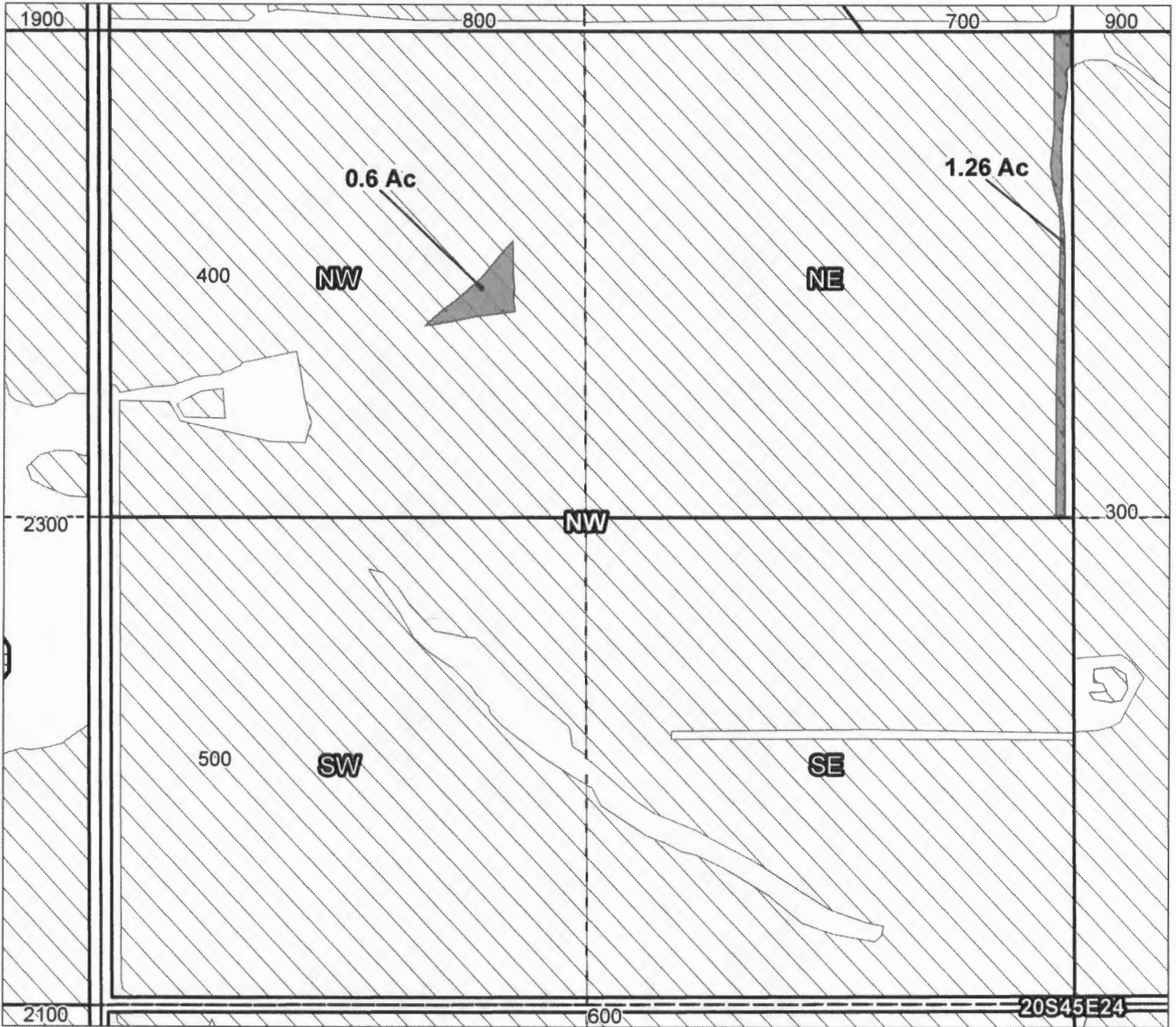
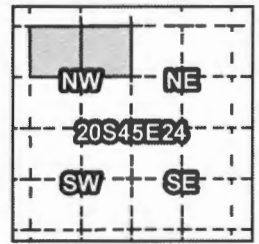
T-12553

Prepared by FireWhat Inc. | December 2016

Owyhee Irrigation District

2016 District Transfer Application "Off" Map

Certificates: 75691 (IR)
for Dennis Wilson



Taxlot 400, 20S45E24NENW: 1.26 Acres Off, 38.04 Acres Remaining (Cert 75691 IR)
 Taxlot 400, 20S45E24NWNW: 0.60 Acres Off, 37.0 Acres Remaining (Cert 75691 IR)

- Point of Diversion
- TTTT Pipelines and Canals
- Taxlots
- Transfer
- ▨ Primary Water Right
- ▨ Supplemental Water Right

RECEIVED BY OWRD

JAN 03 2017

SALEM, OR

T-12553



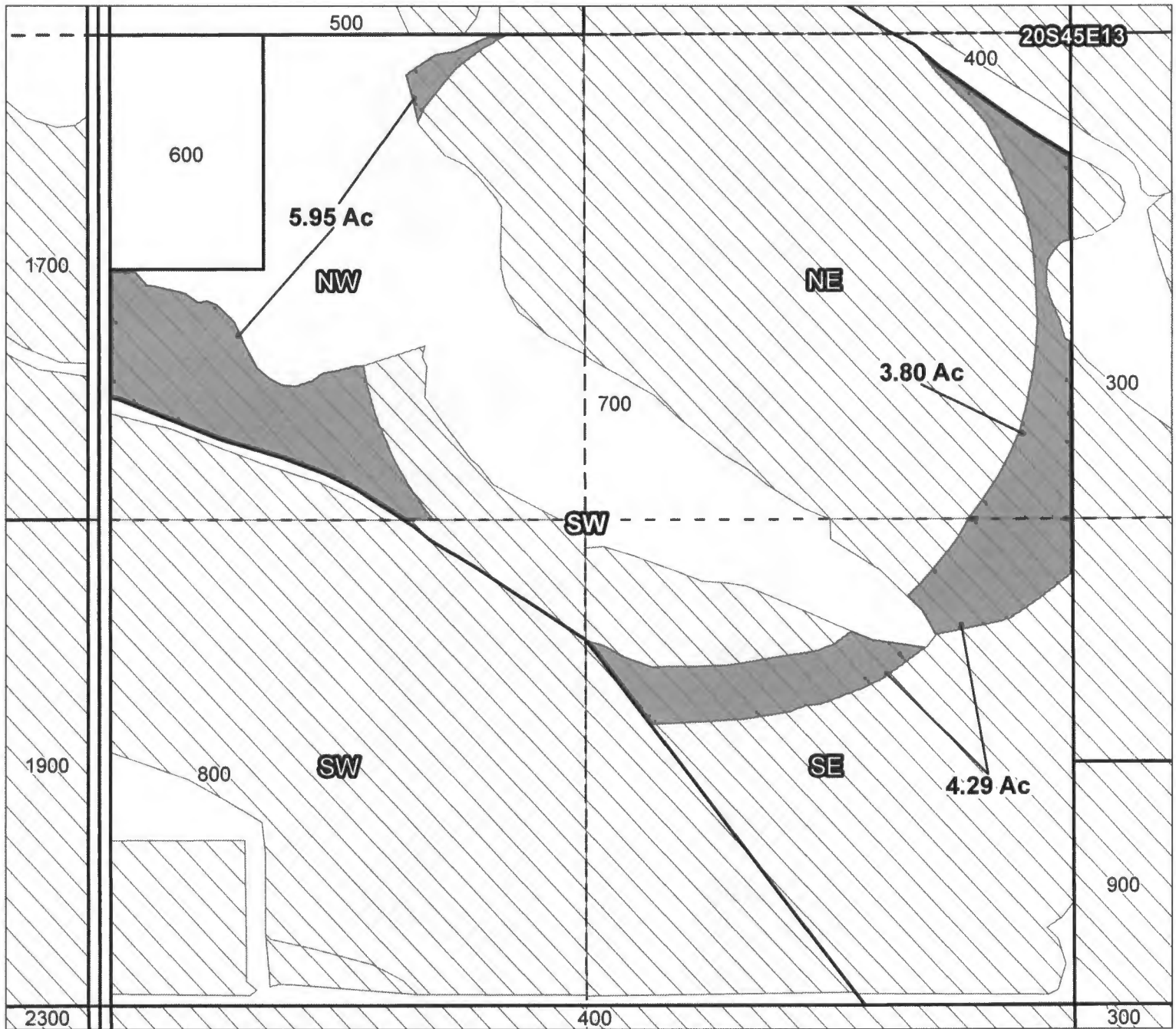
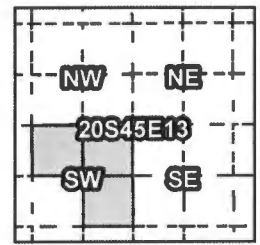
1 inch = 400 feet

Prepared by FireWhat Inc. | December 2016

Owyhee Irrigation District

2016 District Transfer Application "Off" Map

Certificates: 75691 (IR)
for Brent May



Taxlot 700, 20S45E13NESW: 3.80 Acres Off, 30.90 Acres Remaining (Cert 75691 IR)
 Taxlot 700, 20S45E13NWSW: 5.95 Acres Off, 7.65 Acres Remaining (Cert 75691 IR)
 Taxlot 700, 20S45E13SESW: 4.29 Acres Off, 20.71 Acres Remaining (Cert 75691 IR)

- Point of Diversion
- ▬ Pipelines and Canals
- ▭ Taxlots
- Transfer
- ▨ Primary Water Right
- ▩ Supplemental Water Right

RECEIVED BY OWRD

JAN 03 2017

SALEM, OR

T-12553



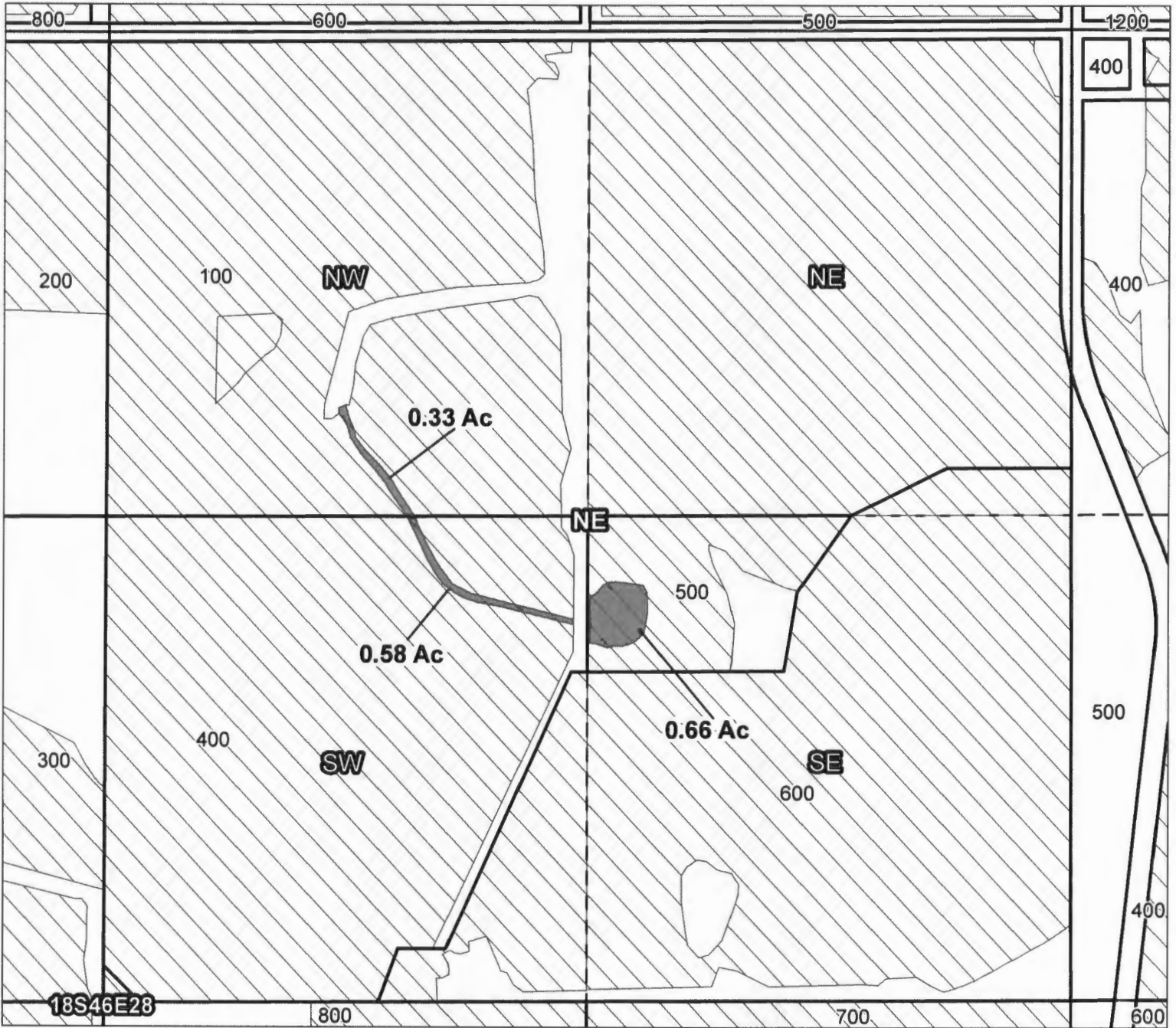
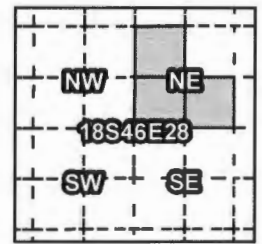
1 inch = 400 feet

Prepared by FireWhat Inc. | December 2016

Owyhee Irrigation District

2016 District Transfer Application "Off" Map

Certificates: 75691 (IR)
for Roger Corrigan



Taxlot 100, 18S46E28NWNE: 0.33 Acres Off, 34.17 Acres Remaining (Cert 75691 IR)
 Taxlot 400, 18S46E28SWNE: 0.58 Acres Off, 33.12 Acres Remaining (Cert 75691 IR)
 Taxlot 500, 18S46E28SENE: 0.66 Acres Off, 3.94 Acres Remaining (Cert 75691 IR)

- Point of Diversion
- ▬ Pipelines and Canals
- ▭ Taxlots
- Transfer
- ▨ Primary Water Right
- Supplemental Water Right

RECEIVED BY OWRD

JAN 03 2017

SALEM, OR

T-12553



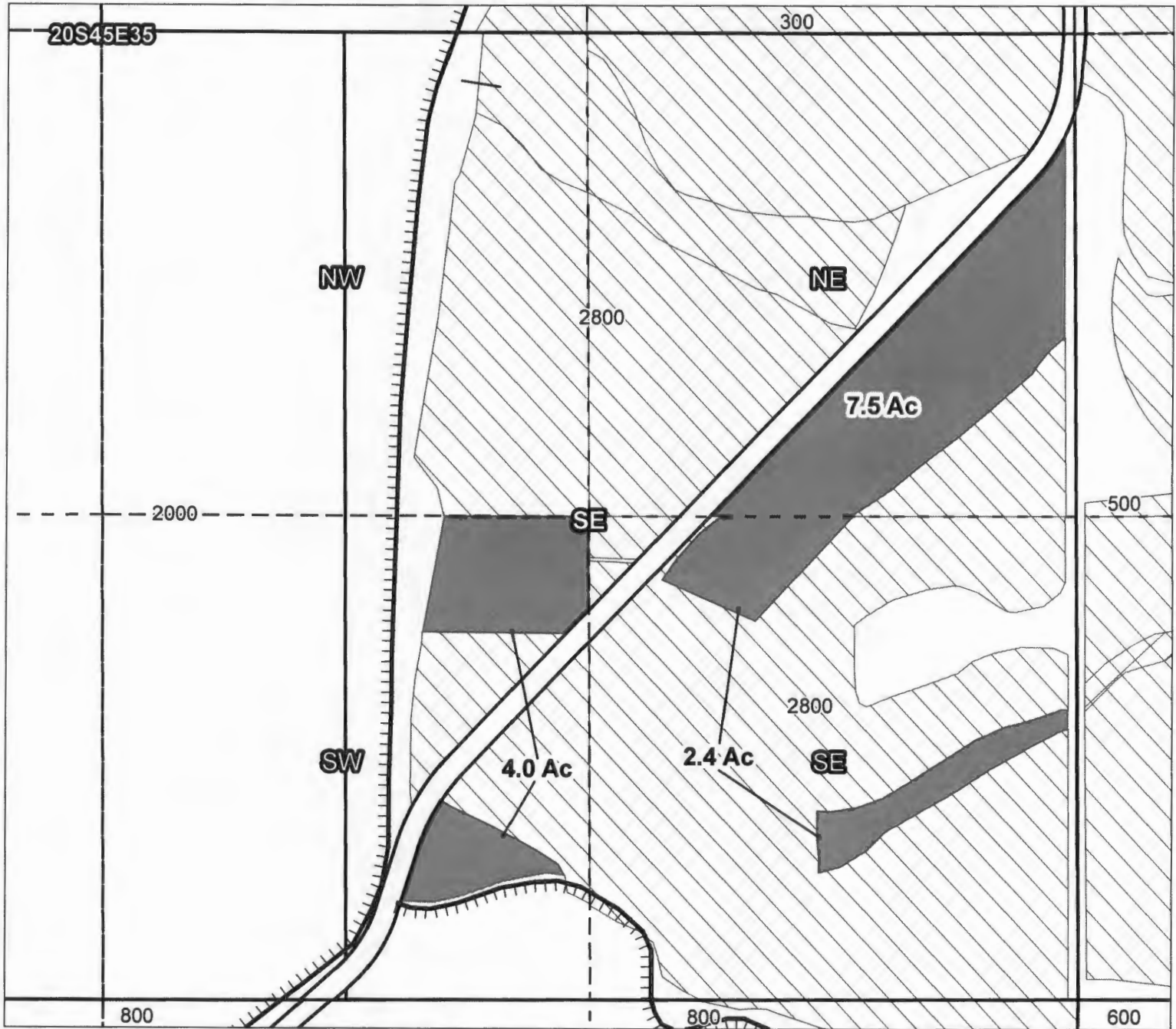
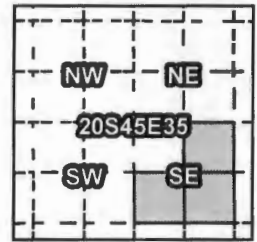
1 inch = 400 feet

Prepared by FireWhat Inc. | December 2016

Owyhee Irrigation District

2016 District Transfer Application "On" Map

Certificates: 75691 (IR)
for Kenneth Hatfield



Taxlot 2800, 20S45E35NESE: 7.5 Acres On, 30.5 Acres Remaining (Cert 75691 IR)
 Taxlot 2800, 20S45E35SWSE: 4.0 Acres On, 8.9 Acres Remaining (Cert 75691 IR)
 Taxlot 2800, 20S45E35SESE: 2.4 Acres On, 32.6 Acres Remaining (Cert 75691 IR)

- Point of Diversion
- ▨ Pipelines and Canals
- ▭ Taxlots
- Transfer
- ▨ Primary Water Right
- ▨ Supplemental Water Right

RECEIVED BY OWRD

JAN 03 2017

SALEM, OR



1 inch = 400 feet

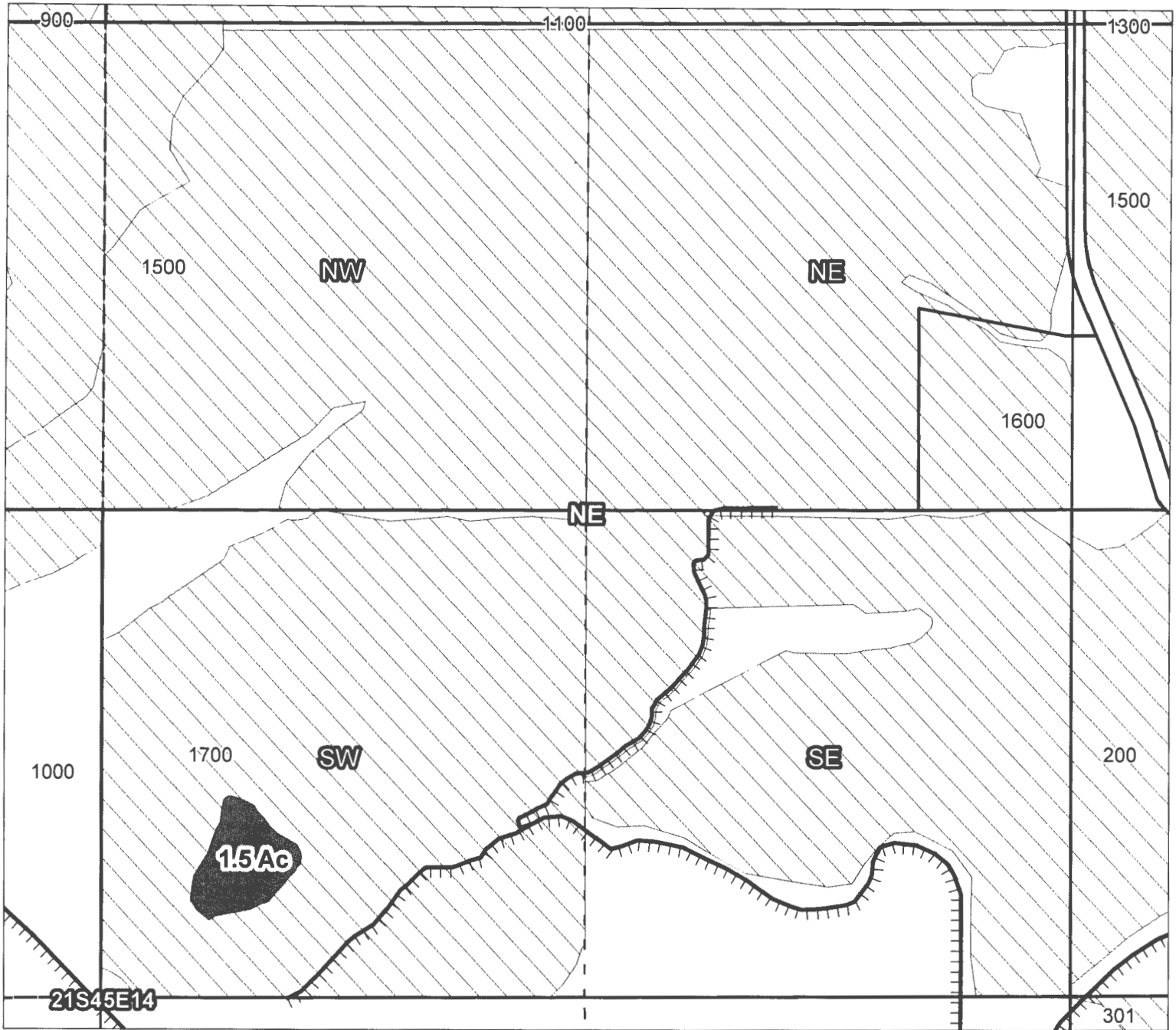
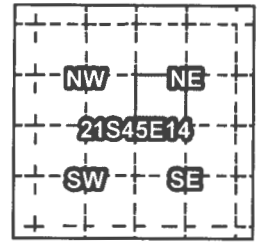
T-12553

Prepared by FireWhat Inc. | December 2016

Owyhee Irrigation District

2016 District Transfer Application "On" Map

Certificates: 75691 (IR)
for Carl Morton



Taxlot 1700, 21S45E14SWNE: 1.5 Acres On, 33.1 Acres Remaining (Cert 75691 IR)

- Point of Diversion
- Pipelines and Canals
- Taxlots
- Transfer
- Primary Water Right
- Supplemental Water Right

RECEIVED BY OWRD

JAN 03 2017

SALEM, OR



1 inch = 400 feet

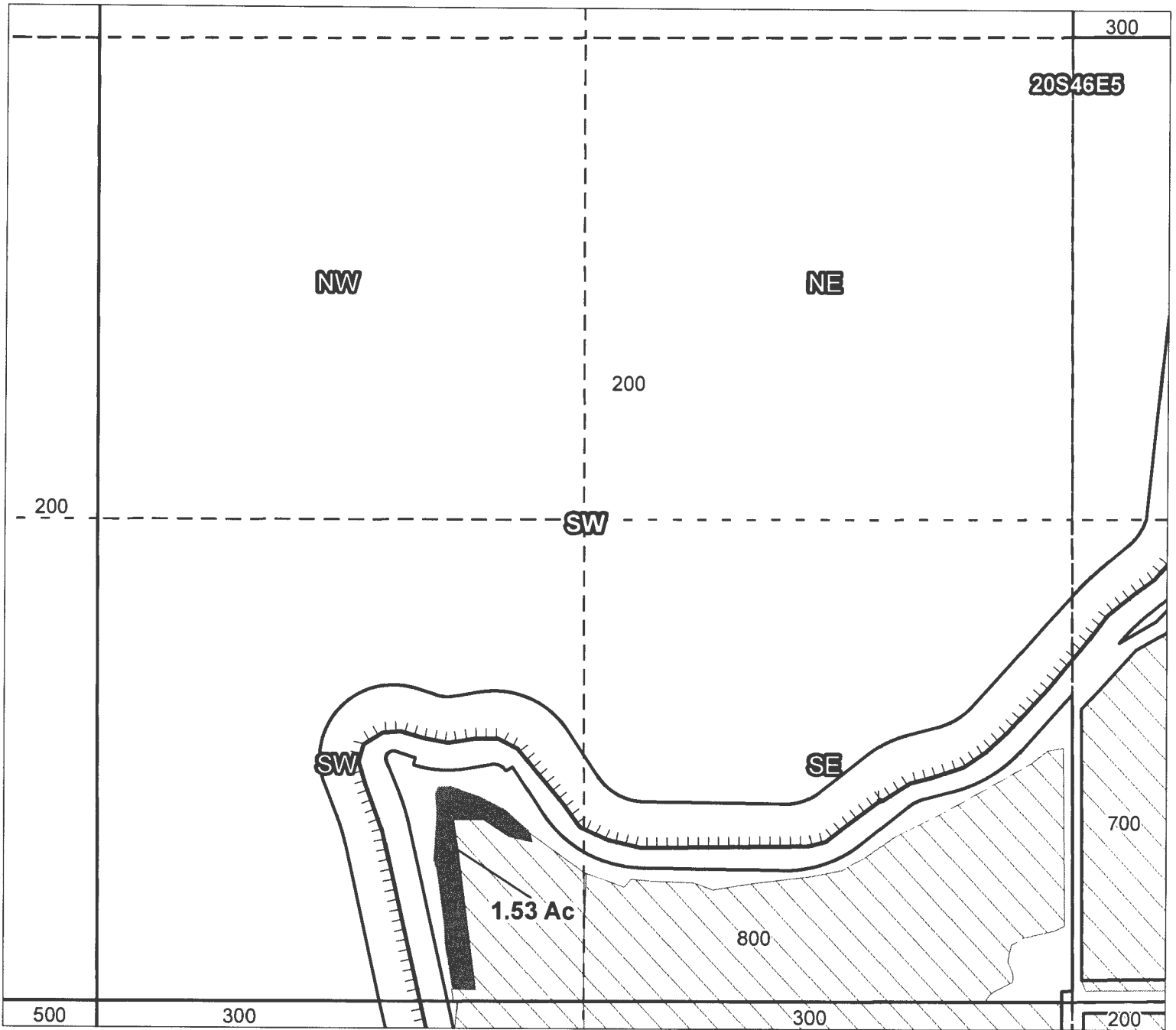
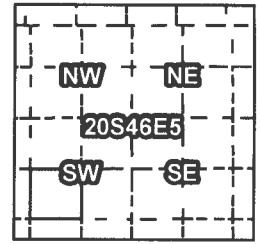
T-12553

Prepared by FireWhat Inc. | December 2016

Owyhee Irrigation District

2016 District Transfer Application "On" Map

Certificates: 75691 (IR)
for Green Spruce LLC



Taxlot 800, 20S46E5SWSW: 1.53 Acres On, 3.9 Acres Remaining (Cert 75691 IR)

RECEIVED BY OWRD

JAN 03 2017

SALEMAN

- Point of Diversion
- Pipelines and Canals
- Taxlots
- Transfer
- Primary Water Right
- Supplemental Water Right

T-12553



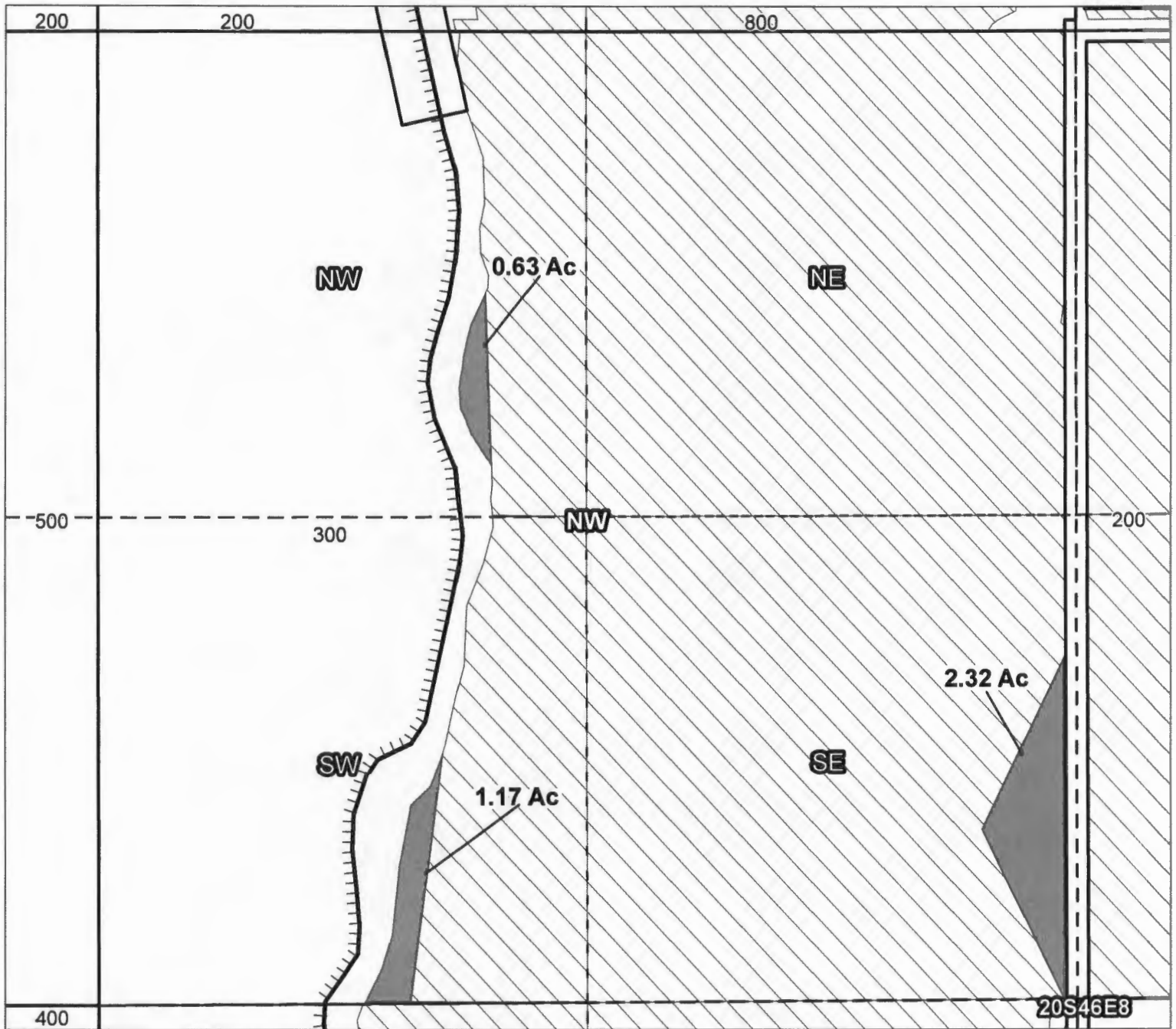
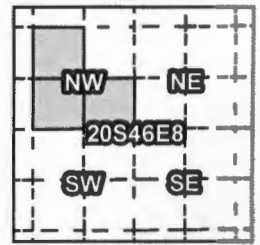
1 inch = 400 feet

Prepared by FireWhat Inc. | December 2016

Owyhee Irrigation District

2016 District Transfer Application "On" Map

Certificates: 75691 (IR)
for Green Spruce LLC



Taxlot 300, 20S46E8NWNW: 0.63 Acres On, 9.0 Acres Remaining (Cert 75691 IR)
 Taxlot 300, 20S46E8SWNW: 1.17 Acres On, 12.6 Acres Remaining (Cert 75691 IR)
 Taxlot 300, 20S46E8SEW: 2.32 Acres On, 40.1 Acres Remaining (Cert 75691 IR)

- Point of Diversion
- ▬ Pipelines and Canals
- ▭ Taxlots
- Transfer
- ▨ Primary Water Right
- ▧ Supplemental Water Right

RECEIVED BY OWRD

JAN 03 2017

SALEM, OR

T-12553



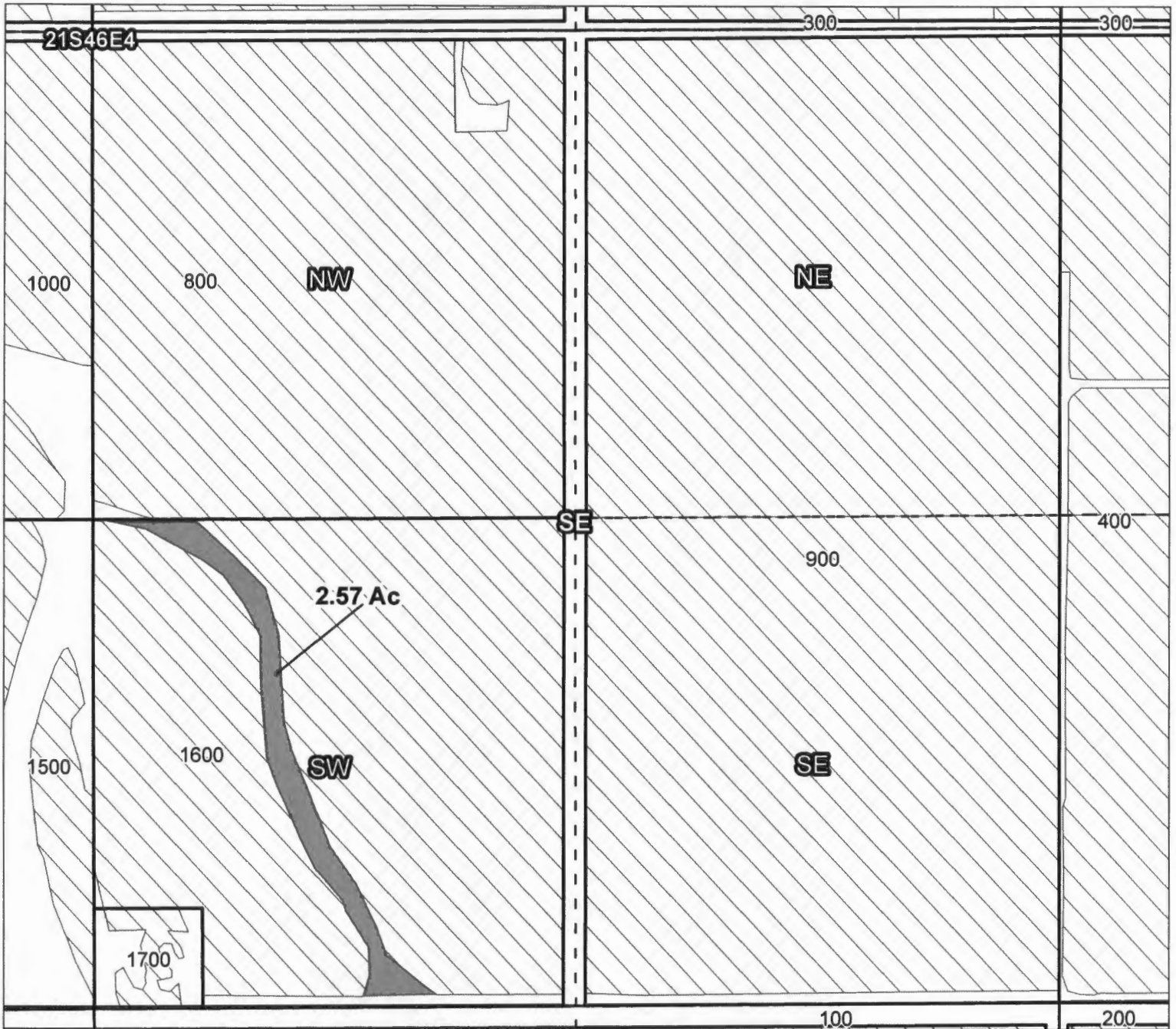
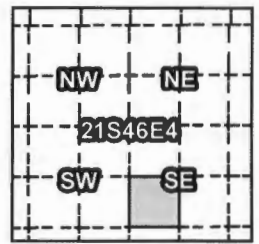
1 inch = 400 feet

Prepared by FireWhat Inc. | December 2016

Owyhee Irrigation District

2016 District Transfer Application "On" Map

Certificates: 75691 (IR)
for Greg Jones



Taxlot 1600, 21S46E4SWSE: 2.57 Acres On, 36.17 Acres Remaining (Cert 75691 IR)

RECEIVED BY OWRD

JAN 03 2017

SALEM, OR

- Point of Diversion
- TTTT Pipelines and Canals
- Taxlots
- Transfer
- ▨ Primary Water Right
- ▩ Supplemental Water Right



1 inch = 400 feet

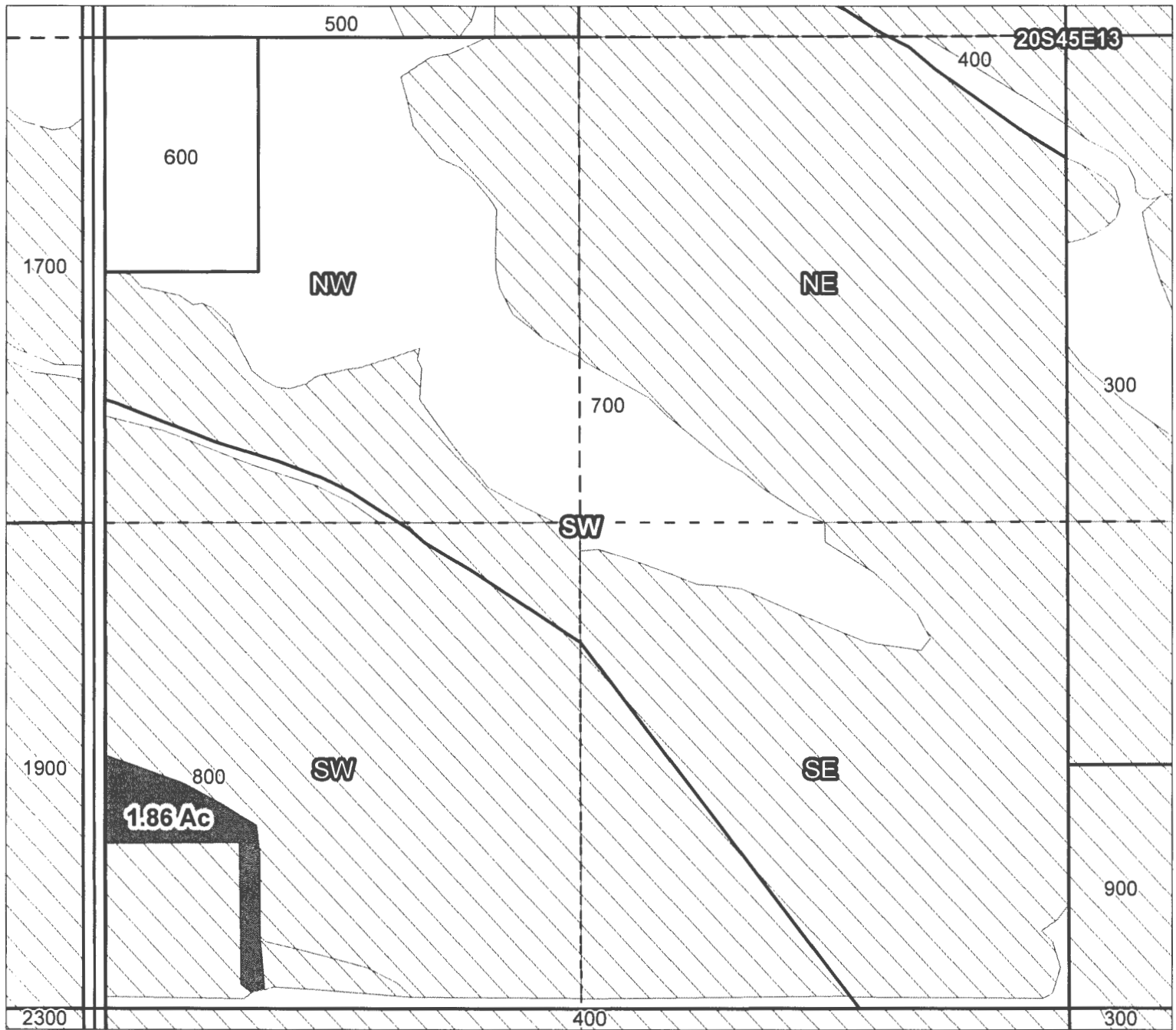
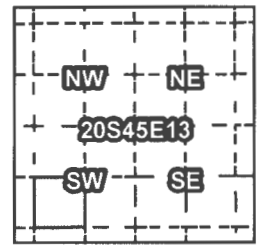
T-12553

Prepared by FireWhat Inc. | December 2016

Owyhee Irrigation District

2016 District Transfer Application "On" Map

Certificates: 75691 (IR)
for Dennis Wilson



Taxlot 800, 20S45E13SWSW: 1.86 Acres On, 34.96 Acres Remaining (Cert 75691 IR)

RECEIVED BY OWRD

JAN 05 2017

SALEM, OR

- Point of Diversion
- ▬ Pipelines and Canals
- ▭ Taxlots
- Transfer
- ▨ Primary Water Right
- ▧ Supplemental Water Right



1 inch = 400 feet

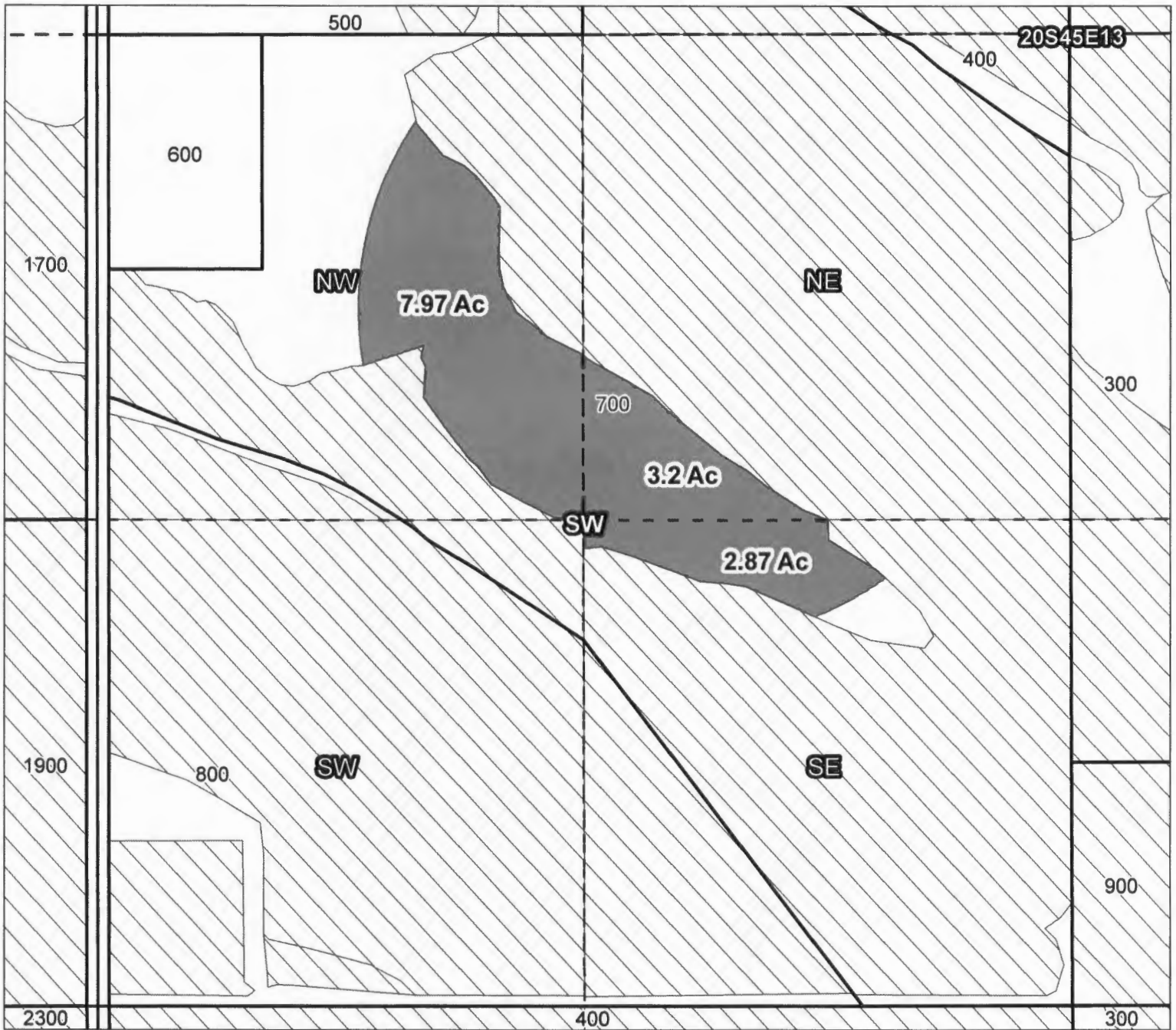
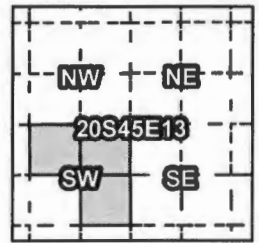
Prepared by FireWhat Inc. | December 2016

T-12553

Owyhee Irrigation District

2016 District Transfer Application "On" Map

Certificates: 75691 (IR)
for Brent May



Taxlot 700, 20S45E13NESW: 3.2 Acres On, 34.1 Acres Remaining (Cert 75691 IR)
 Taxlot 700, 20S45E13NWSW: 7.97 Acres On, 15.62 Acres Remaining (Cert 75691 IR)
 Taxlot 700, 20S45E13SESW: 2.87 Acres On, 23.58 Acres Remaining (Cert 75691 IR)

- Point of Diversion
- Pipelines and Canals
- Taxlots
- Transfer
- Primary Water Right
- Supplemental Water Right

RECEIVED BY OWRD

JAN 03 2017

SALEM, OR

T-12553



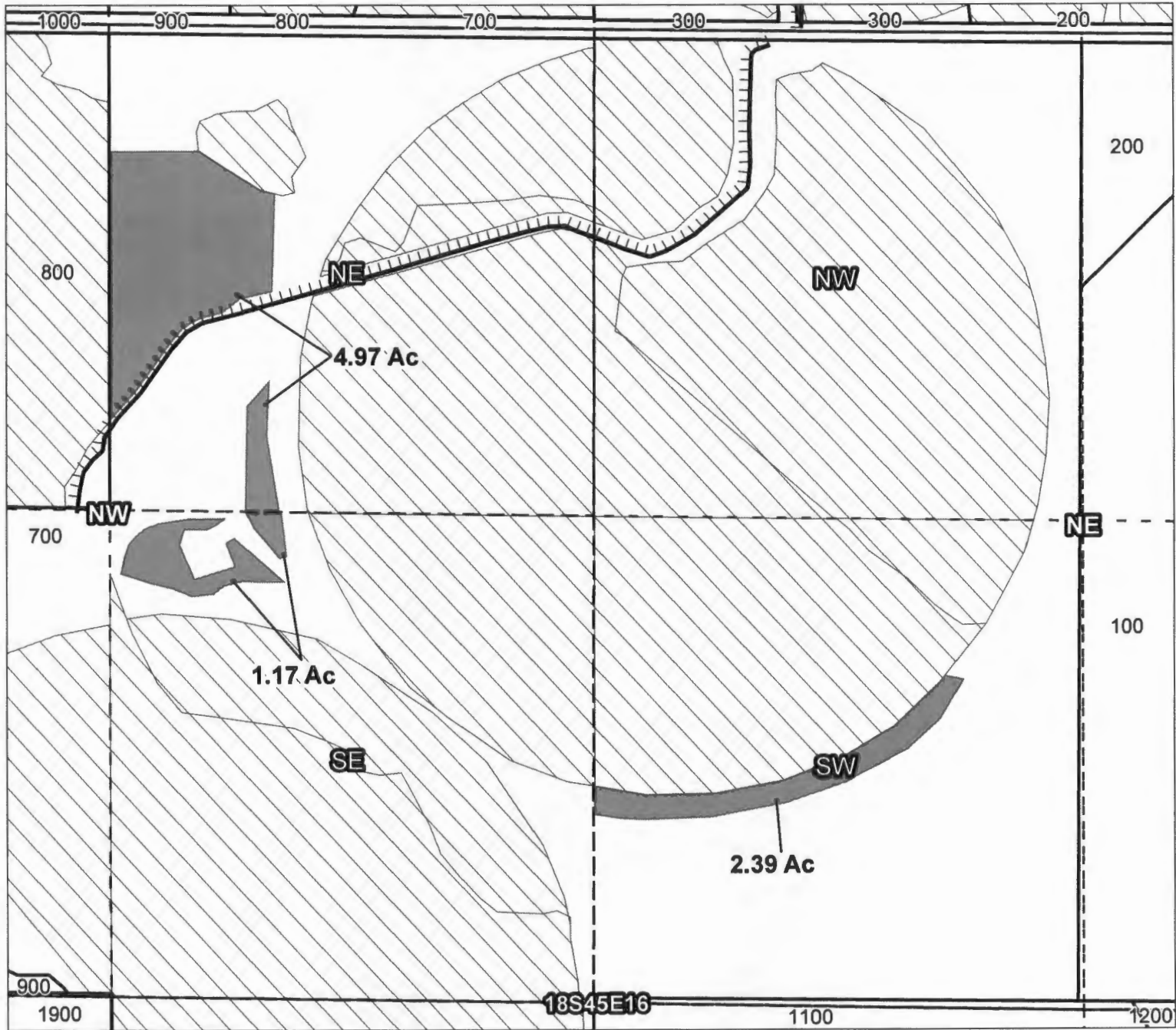
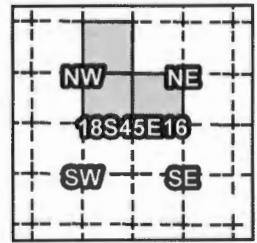
1 inch = 400 feet

Prepared by FireWhat Inc. | December 2016

Owyhee Irrigation District

2016 District Transfer Application "On" Map

Certificates: 75691 (IR)
for Galen Jantz



Taxlot 700, 18S45E16SWNE: 2.39 Acres On, 18.19 Acres Remaining (Cert 75691 IR)
 Taxlot 700, 18S45E16NENW: 4.97 Acres On, 9.47 Acres Remaining (Cert 75691 IR)
 Taxlot 700, 18S45E16SENW: 1.17 Acres On, 34.63 Acres Remaining (Cert 75691 IR)

RECEIVED BY OWRD

JAN 03 2017

SALEM, OR

- Point of Diversion
- ▬▬▬ Pipelines and Canals
- ▭ Taxlots
- Transfer
- ▨ Primary Water Right
- ▩ Supplemental Water Right



1 inch = 400 feet

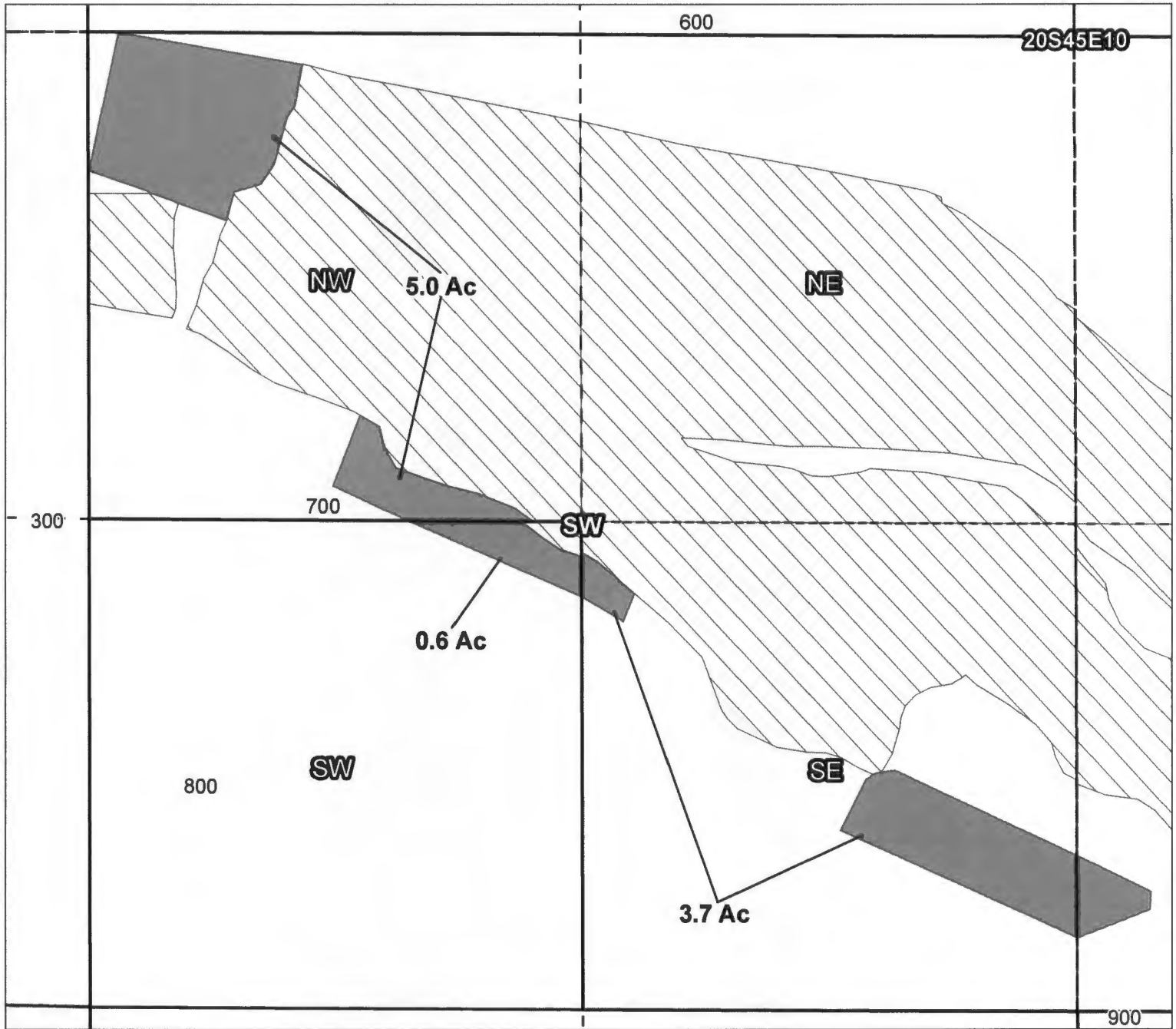
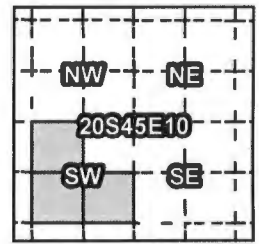
T-12553

Prepared by FireWhat Inc. | December 2016

Owyhee Irrigation District

2016 District Transfer Application "On" Map

Certificates: 75691 (IR)
for Curtis Sauret



Taxlot 700, 20S45E10NSW: 5.0 Acres On, 32.4 Acres Remaining (Cert 75691 IR)
 Taxlot 700, 20S45E10SWSW: 0.6 Acres On, 18.9 Acres Remaining (Cert 75691 IR)
 Taxlot 700, 20S45E10SESW: 3.7 Acres On, 18.9 Acres Remaining (Cert 75691 IR)

- Point of Diversion
- TTTT Pipelines and Canals
- Taxlots
- Transfer
- ▨ Primary Water Right
- Supplemental Water Right

RECEIVED BY OWRD

JAN 03 2017

SALEM, OR

T-12553



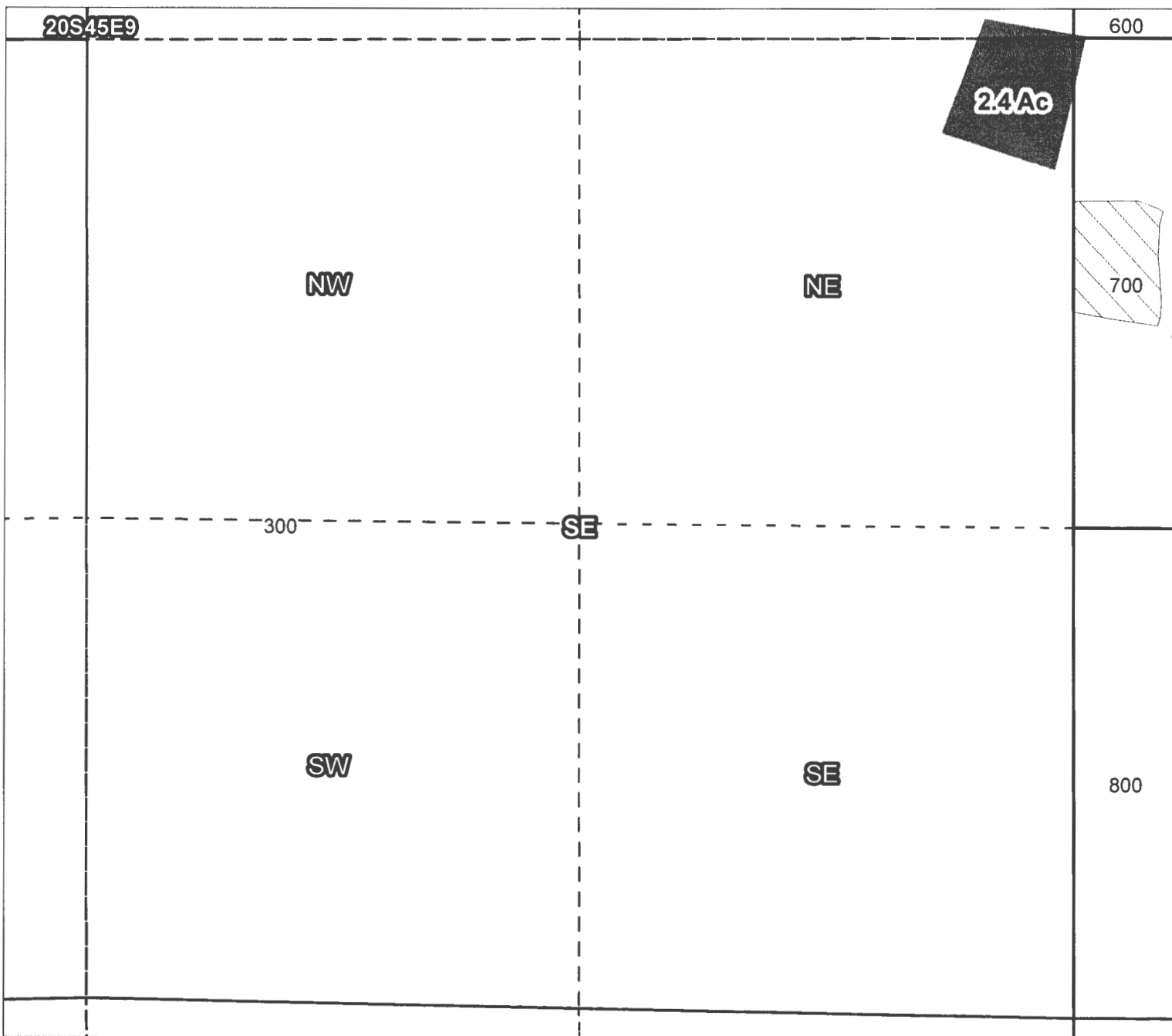
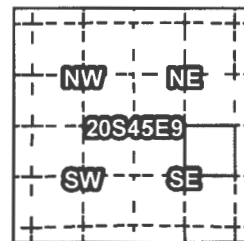
1 inch = 400 feet

Prepared by FireWhat Inc. | December 2016







Owyhee Irrigation District

2016 District Transfer Application "On" Map

Certificates: 75691 (IR)
for Curtis Sauret



Taxlot 300, 20S45E9NESE: 2.4 Acres On, 2.4 Acres Remaining (Cert 75691 IR)

-  Point of Diversion
-  Pipelines and Canals
-  Taxlots
-  Transfer
-  Primary Water Right
-  Supplemental Water Right

RECEIVED BY QWRD
RECEIVED

JAN 03 2017
JAN 13 2017

SALEM, OR
SALEM, OR



1 inch = 400 feet

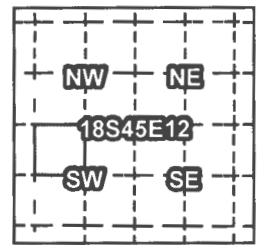
T-12553

Prepared by FireWhat Inc. | December 2016

Owyhee Irrigation District

2016 District Transfer Application "On" Map

Certificates: 75691 (IR)
for Don Ensz



Taxlot 2000, 18S45E12NWSW: 3.9 Acres On, 13.2 Acres Remaining (Cert 75691 IR)

RECEIVED BY OWRD

JAN 03 2017

SALEM, OR

- Point of Diversion
- ▬ Pipelines and Canals
- ▭ Taxlots
- Transfer
- ▨ Primary Water Right
- ▧ Supplemental Water Right



1 inch = 400 feet

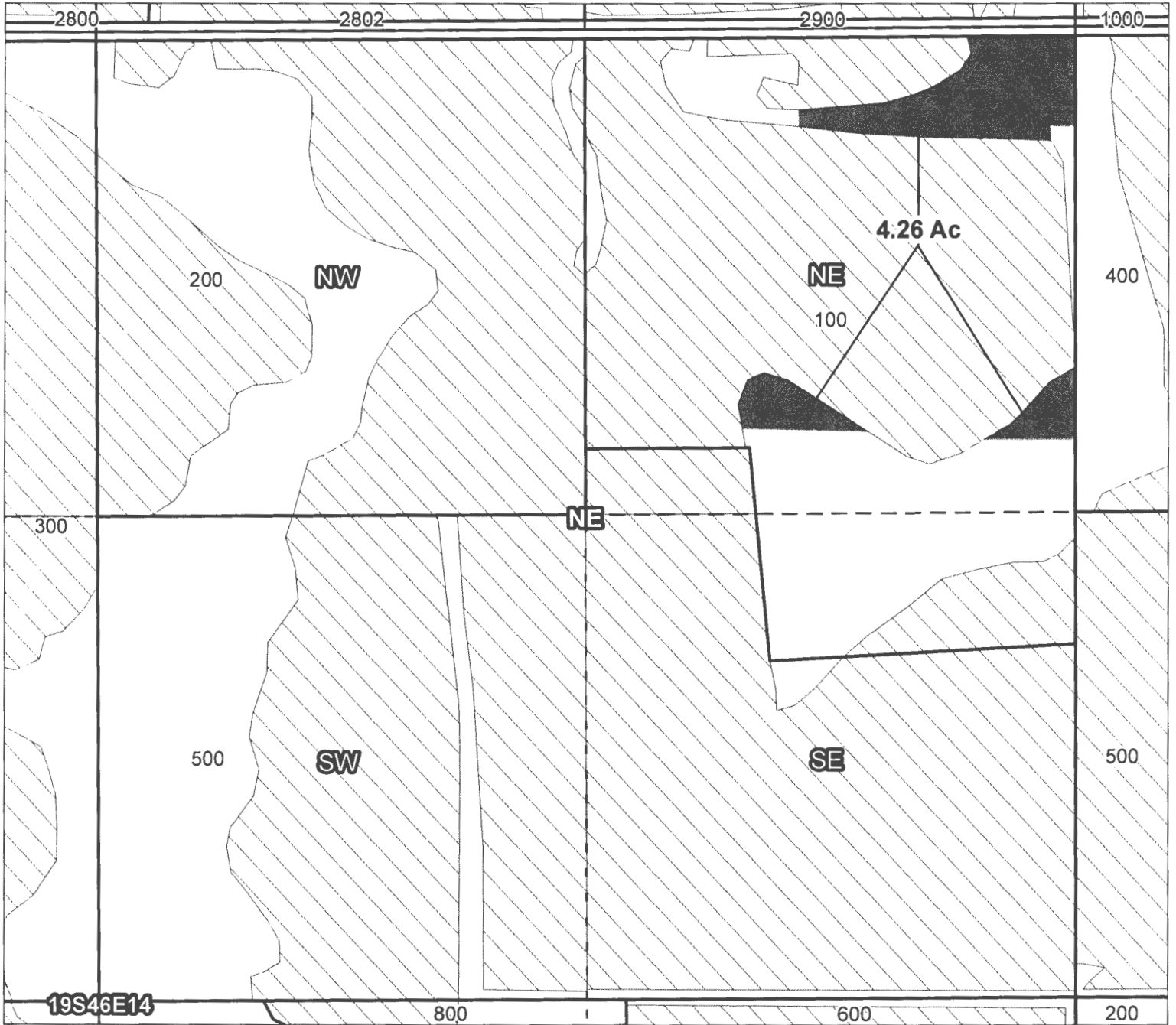
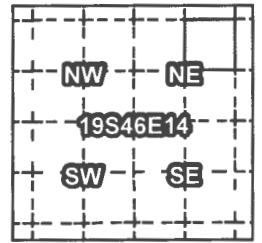
Prepared by FireWhat Inc. | December 2016

T-12553

Owyhee Irrigation District

2016 District Transfer Application "On" Map

Certificates: 75691 (IR)
for David Potter



Taxlot 100, 19S46E14NENE: 4.26 Acres On, 31.6 Acres Remaining (Cert 75691 IR)

- Point of Diversion
- Pipelines and Canals
- Taxlots
- Transfer
- Primary Water Right
- Supplemental Water Right

RECEIVED BY OWRD

JAN 03 2017

SALEM, OR

T-12553



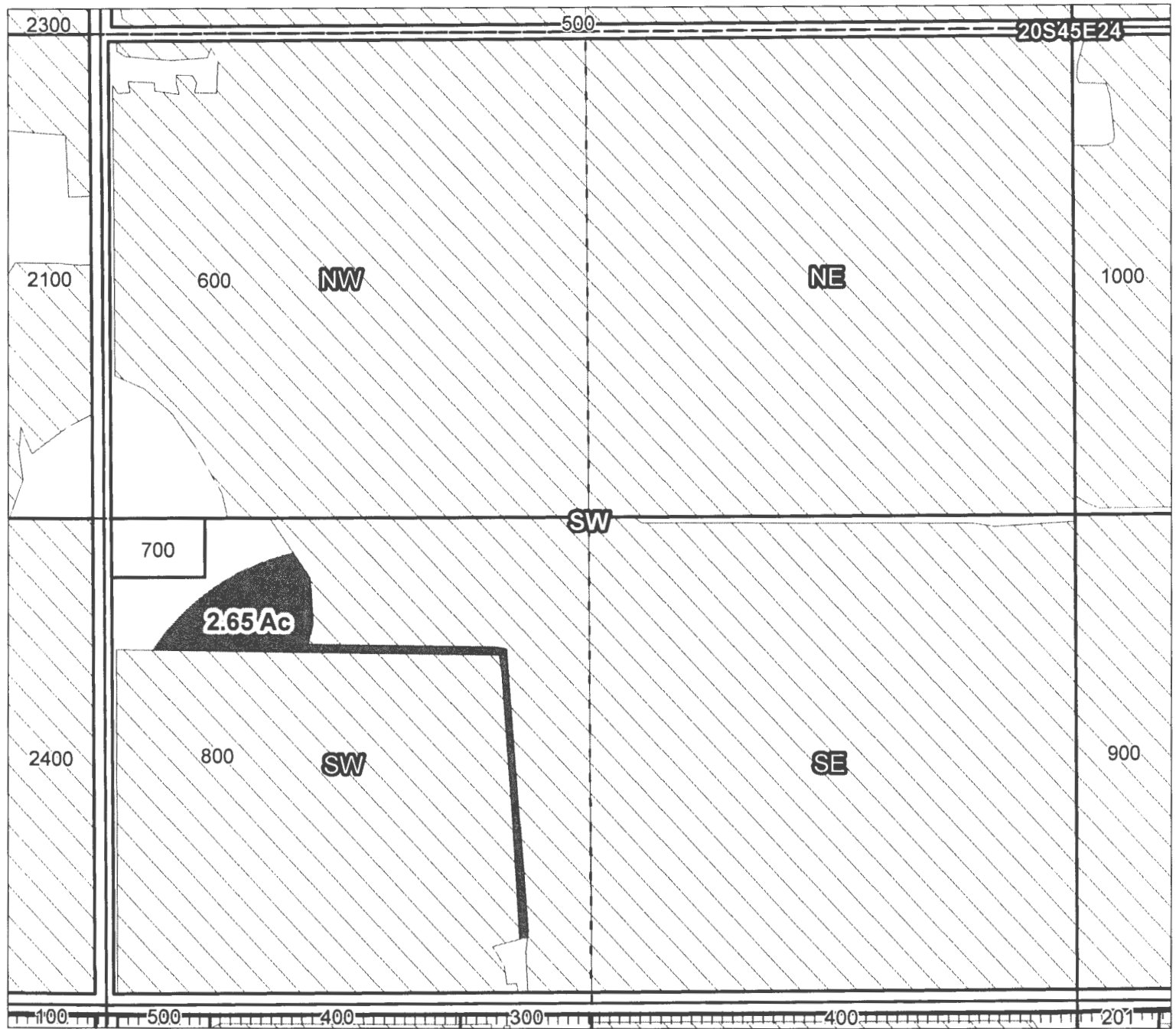
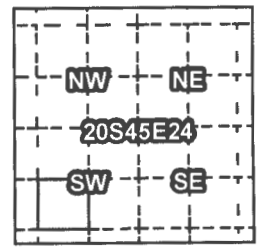
1 inch = 400 feet

Prepared by FireWhat Inc. | December 2016

Owyhee Irrigation District

2016 District Transfer Application "On" Map

Certificates: 75691 (IR)
for Owen Berrett



Taxlot 800, 20S45E24SWSW: 2.65 Acres On, 35.65 Acres Remaining (Cert 75691 IR)

- Point of Diversion
- Pipelines and Canals
- Taxlots
- Transfer
- Primary Water Right
- Supplemental Water Right

RECEIVED BY OWRD

JAN 03 2017

SALEM, OR

T-12553



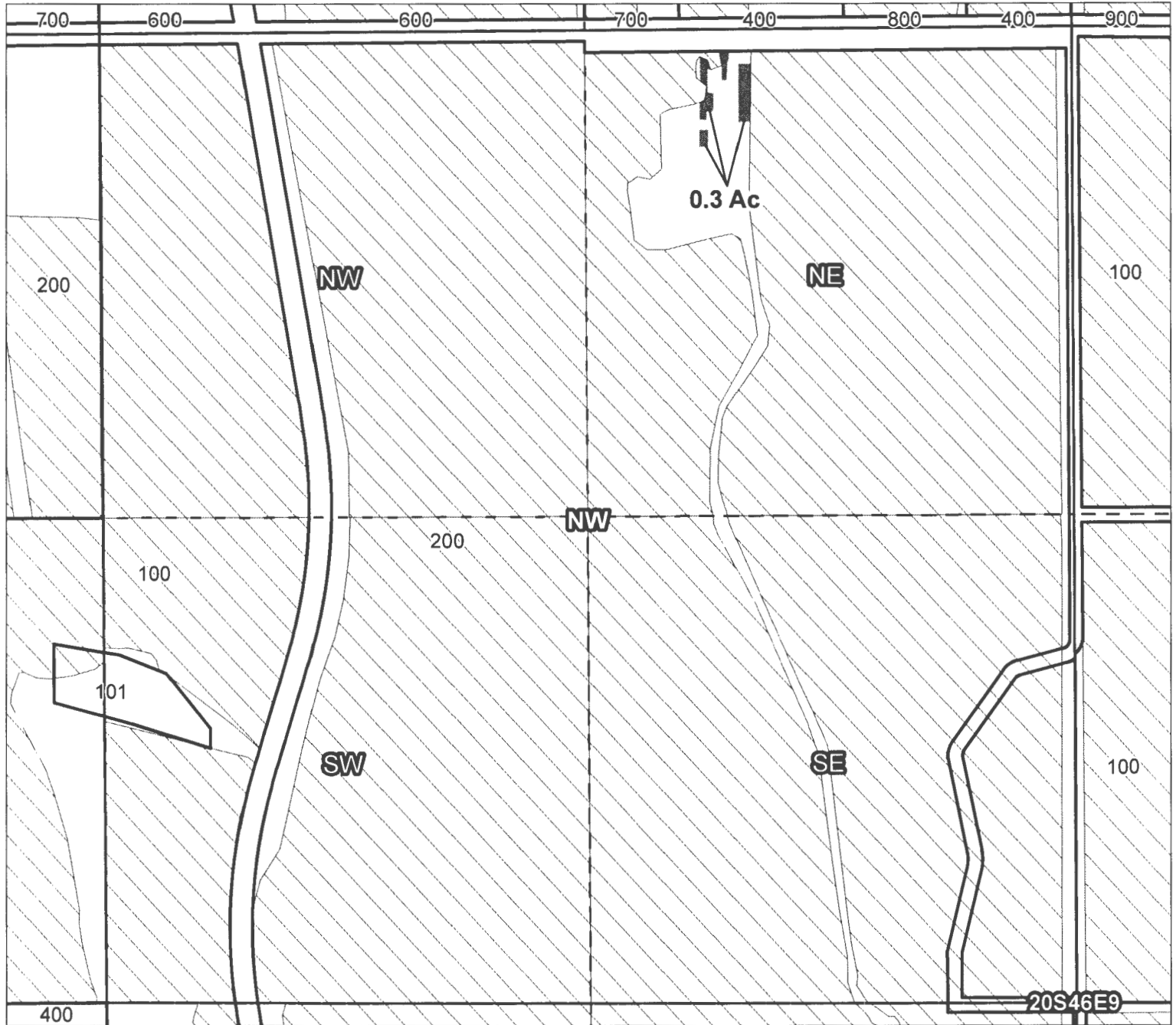
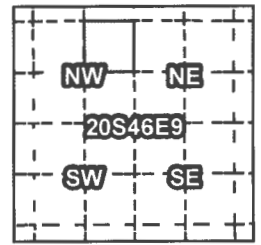
1 inch = 400 feet

Prepared by FireWhat Inc. | December 2016

Owyhee Irrigation District

2016 District Transfer Application "On" Map

Certificates: 75691 (IR)
for Duane Drydale



Taxlot 200, 20S46E9NENW: 0.3 Acres On, 35.45 Acres Remaining (Cert 75691 IR)

RECEIVED BY OWRD

JAN 03 2017

SALEM, OR

- Point of Diversion
- ▬ Pipelines and Canals
- ▭ Taxlots
- Transfer
- ▨ Primary Water Right
- ▧ Supplemental Water Right



1 inch = 400 feet

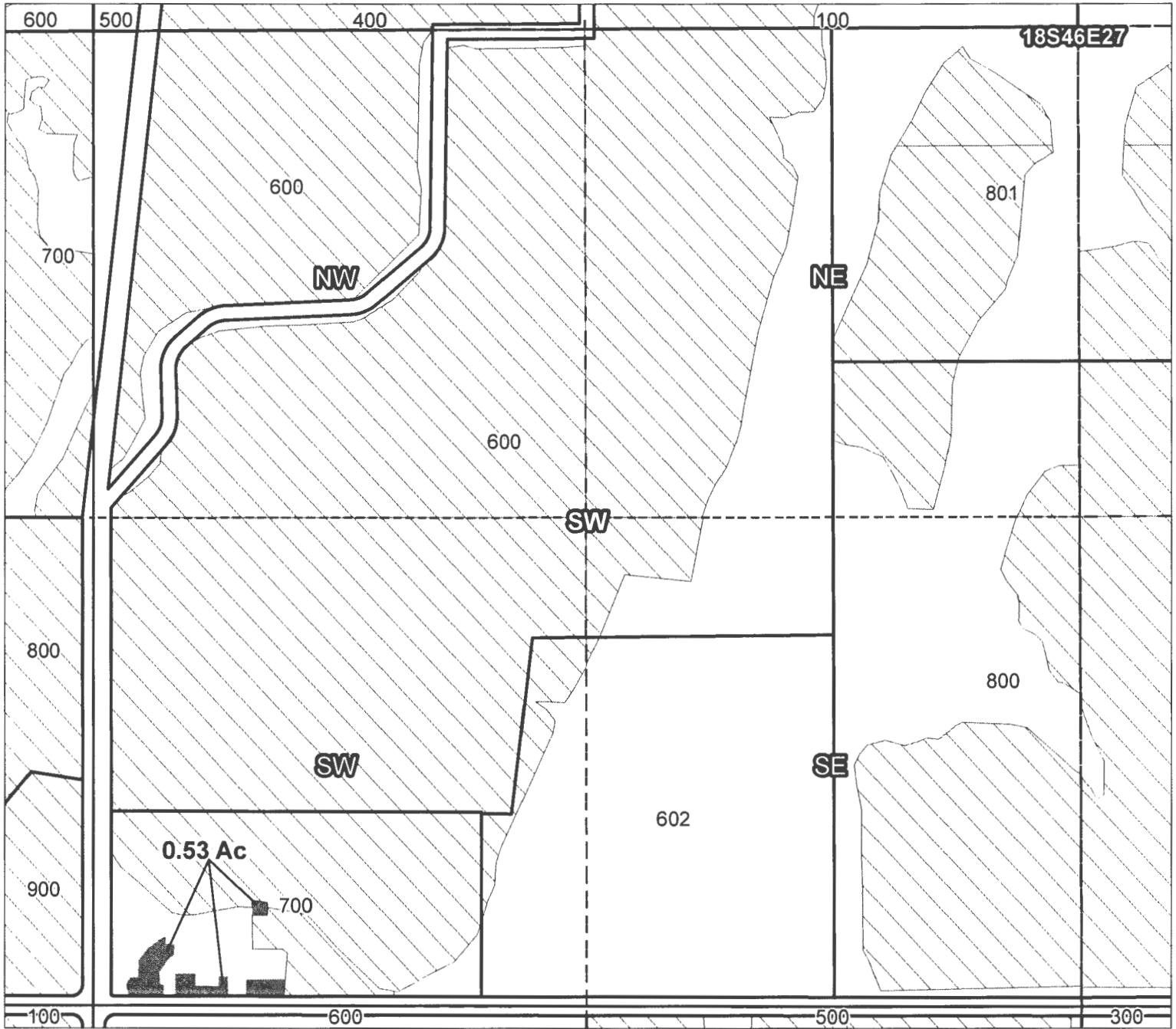
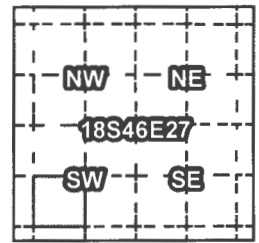
T-12553

Prepared by FireWhat Inc. | December 2016

Owyhee Irrigation District

2016 District Transfer Application "On" Map

Certificates: 75691 (IR)
for Henry Bishop



Taxlot 700, 18S46E27SWSW: 0.53 Acres On, 31.29 Acres Remaining (Cert 75691 IR)

RECEIVED BY OWARD

JAN 03 2017

SALEM, OR

- Point of Diversion
- ▬ Pipelines and Canals
- ▭ Taxlots
- Transfer
- ▨ Primary Water Right
- ▧ Supplemental Water Right



1 inch = 400 feet

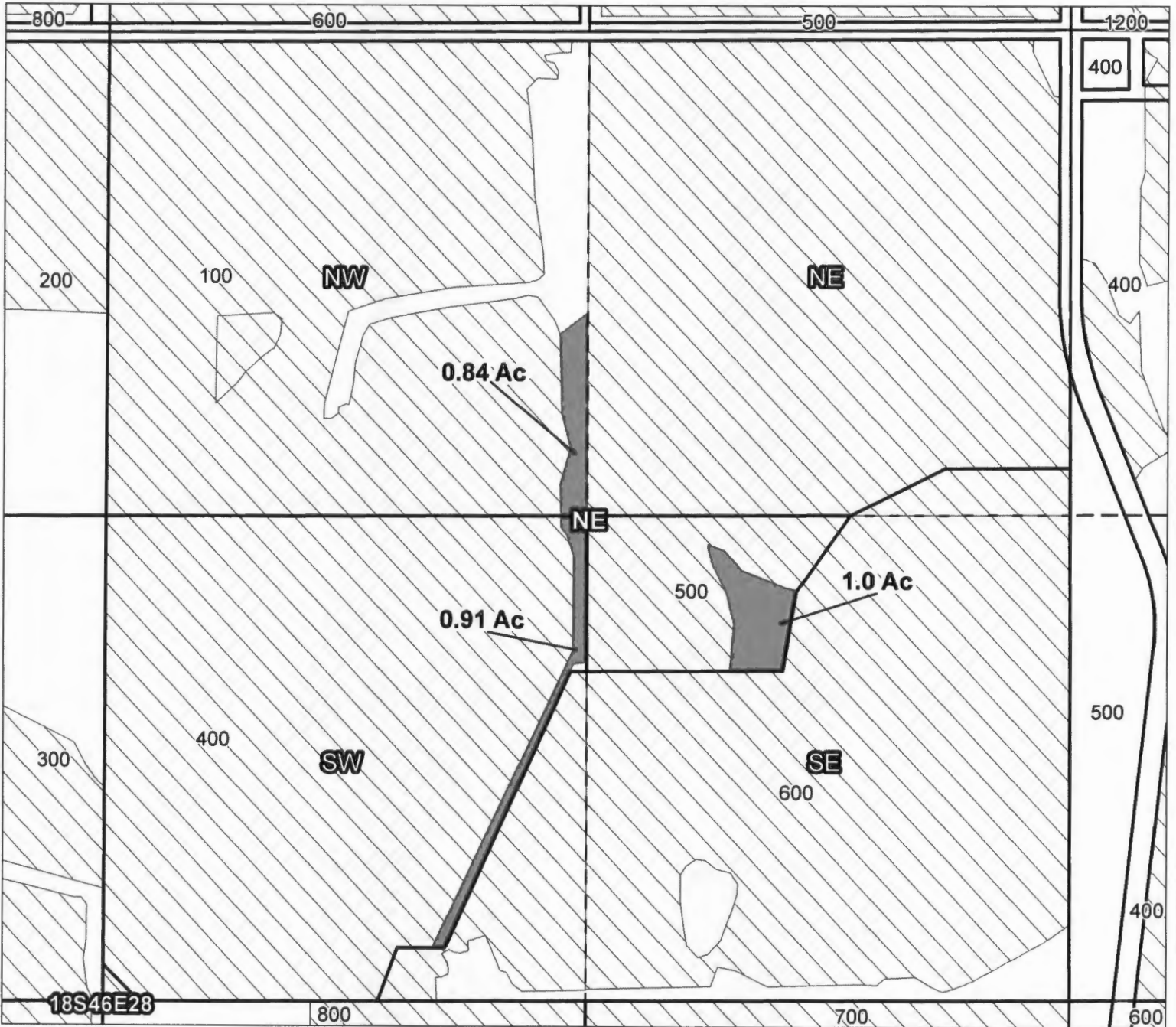
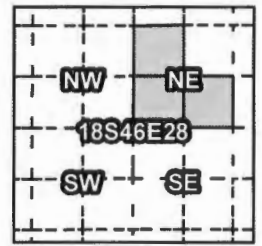
Prepared by FireWhat Inc. | December 2016

T-12553

Owyhee Irrigation District

2016 District Transfer Application "On" Map

Certificates: 75691 (IR)
for Roger Corrigan



Taxlot 100, 18S46E28NWNE: 0.84 Acres On, 35.01 Acres Remaining (Cert 75691 IR)
 Taxlot 400, 18S46E28SWNE: 0.91 Acres On, 34.03 Acres Remaining (Cert 75691 IR)
 Taxlot 500, 18S46E28SENE: 1.0 Acres On, 4.94 Acres Remaining (Cert 75691 IR)

RECEIVED BY OWRD

JAN 03 2017

SALEM, OR

- Point of Diversion
- ▬ Pipelines and Canals
- ▭ Taxlots
- Transfer
- ▨ Primary Water Right
- ▧ Supplemental Water Right



1 inch = 400 feet

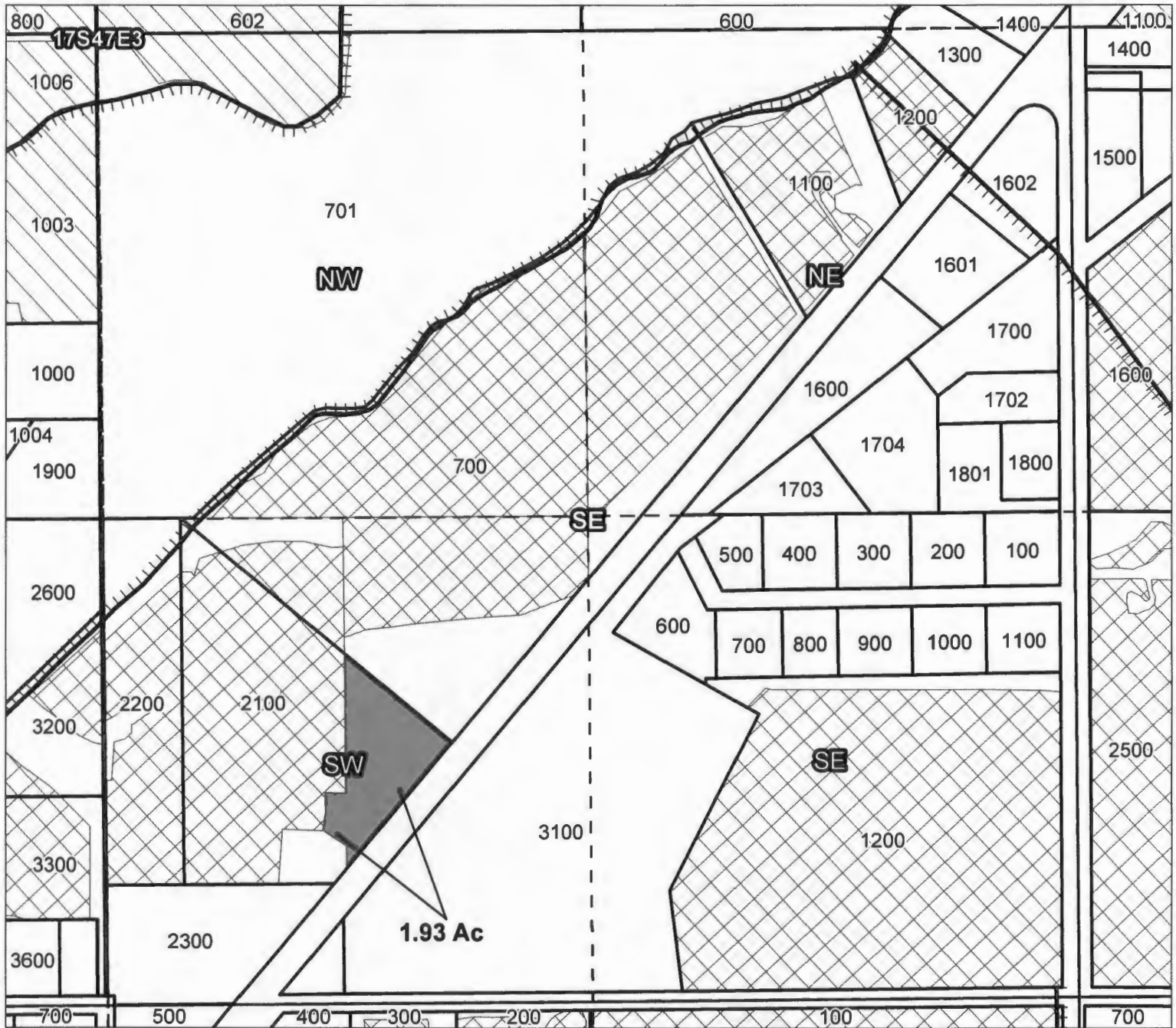
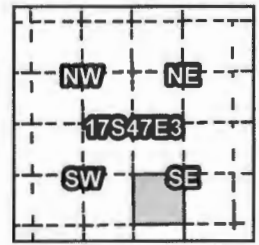
T-12553

Prepared by FireWhat Inc. | December 2016

Owyhee Irrigation District

2016 District Transfer Application "On" Map

Certificates: 75712 (IR), 75688 (IS)
for Thomas Weller



Taxlot 2100, 17S47E3SWSE: 1.93 Acres On, 9.31 Acres Remaining (Cert 75712 IR)
Taxlot 2100, 17S47E3SWSE: 1.93 Acres On, 9.31 Acres Remaining (Cert 75688 IS)

- Point of Diversion
- ▬ Pipelines and Canals
- ▭ Taxlots
- Transfer
- ▨ Primary Water Right
- ▩ Supplemental Water Right

RECEIVED BY QWRD

JAN 03 2017

SALEM, OR

T-12553



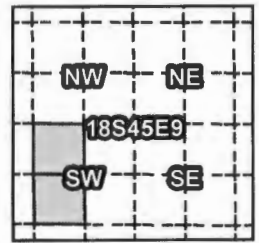
1 inch = 400 feet

Prepared by FireWhat Inc. | December 2016

Owyhee Irrigation District

2016 District Transfer Application "On" Map

Certificates: 75691 (IR)
for David Belnap



Taxlot 1000,18S45E9NWSW: 5.2 Acres On, 23.0 Acres Remaining (Cert 75691 IR)
Taxlot 1000,18S45E9SWSW: 6.9 Acres On, 7.3 Acres Remaining (Cert 75691 IR)

- Point of Diversion
- TTT Pipelines and Canals
- Taxlots
- Transfer
- ▨ Primary Water Right
- ▩ Supplemental Water Right

RECEIVED BY OWRD

JAN 05 2017

SALEM, OR



1 inch = 400 feet

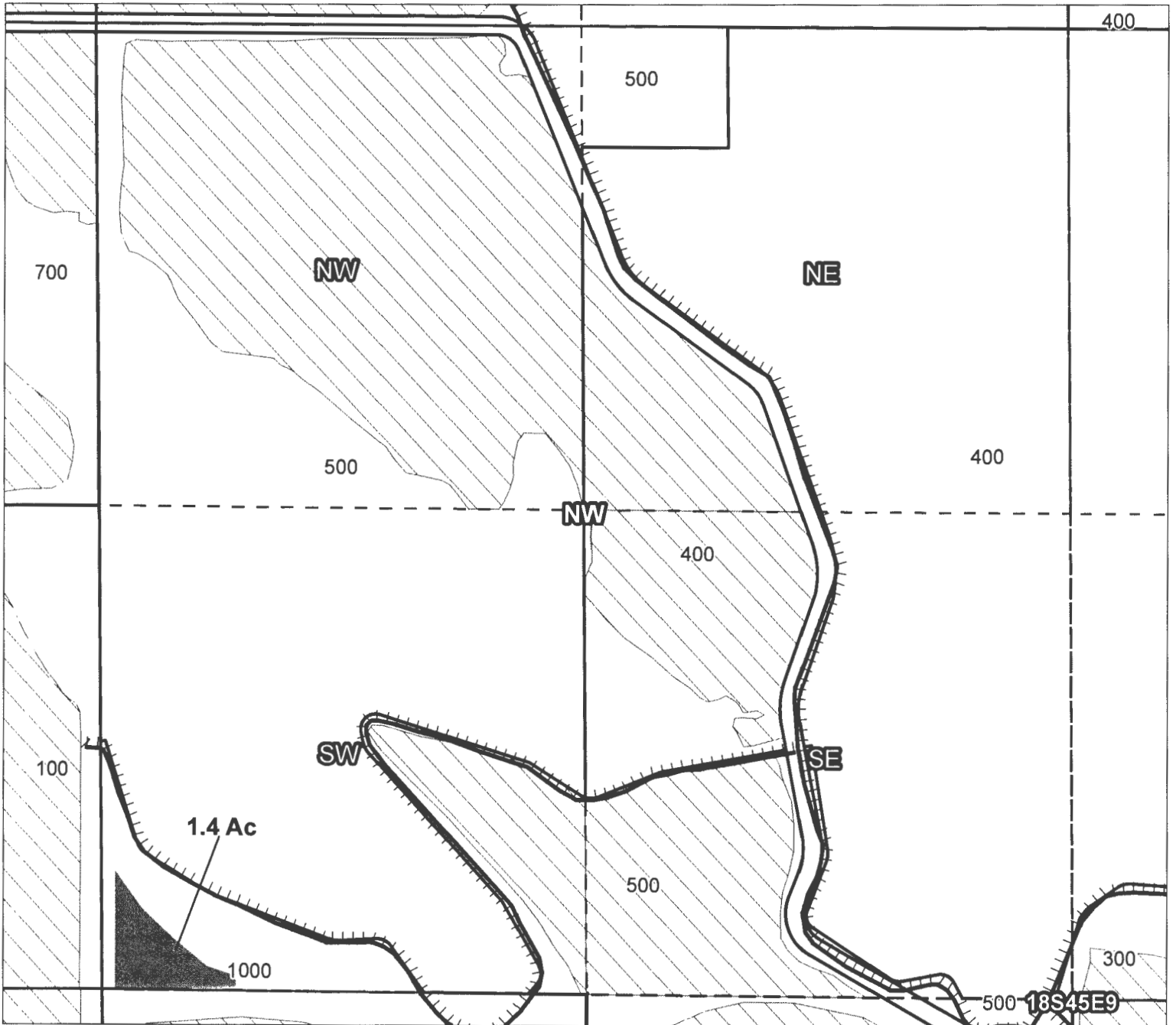
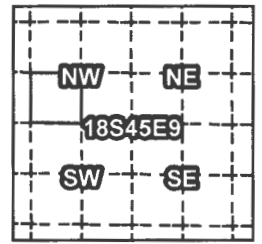
T-12553

Prepared by FireWhat Inc. | December 2016

Owyhee Irrigation District

2016 District Transfer Application "On" Map

Certificates: 75691 (IR)
for David Belnap



Taxlot 1000, 18S45E9SWNW: 1.4 Acres On, 1.4 Acres Remaining (Cert 75691 IR)

- Point of Diversion
- Pipelines and Canals
- Taxlots
- Transfer
- Primary Water Right
- Supplemental Water Right

RECEIVED BY OWRD

JAN 03 2017

SALEM, OR



1 inch = 400 feet

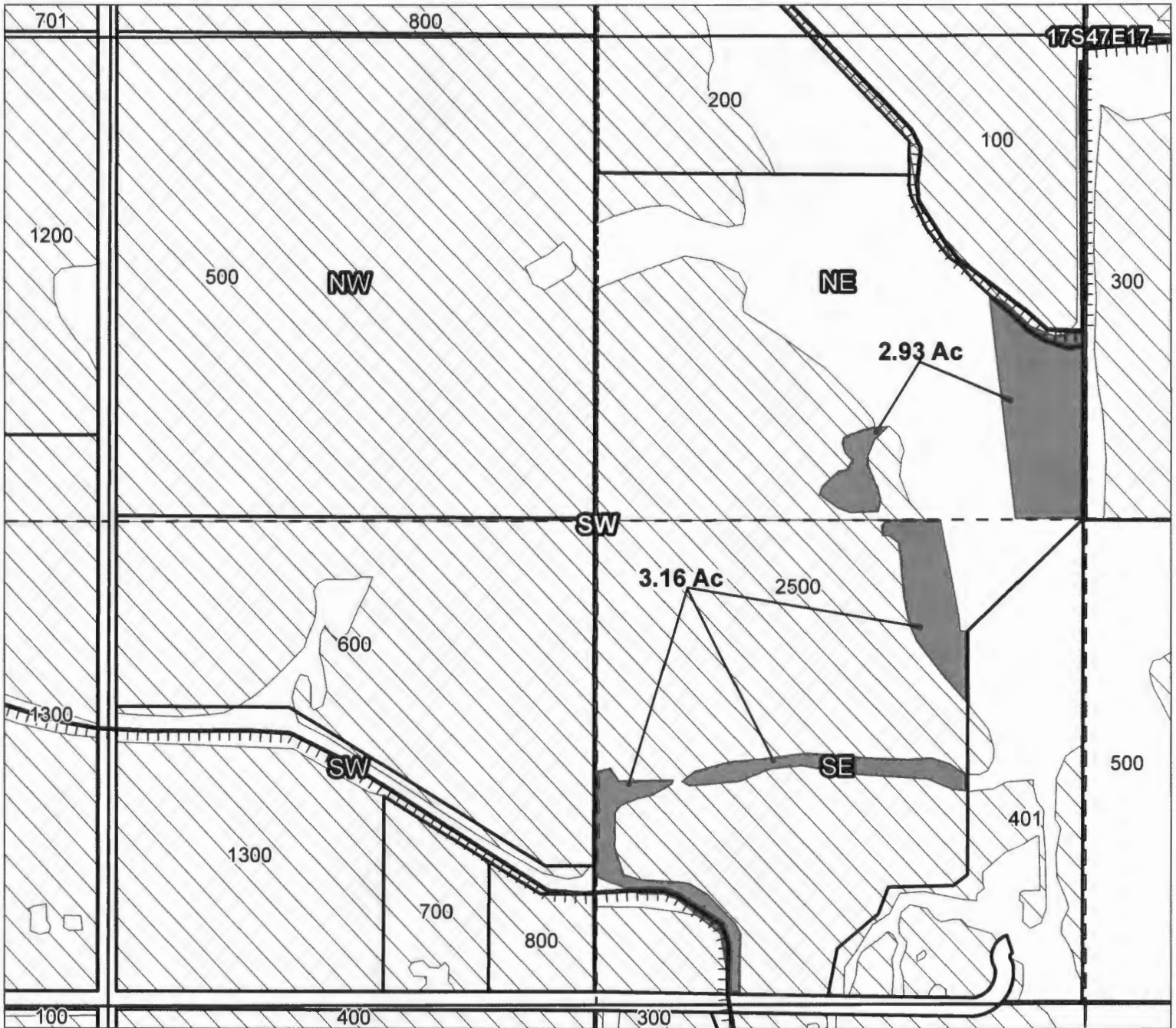
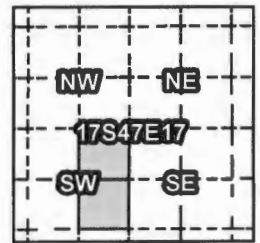
T-12553

Prepared by FireWhat Inc. | December 2016

Owyhee Irrigation District

2016 District Transfer Application "On" Map

Certificates: 75691 (IR)
for John Phillips



Taxlot 2500, 17S47E17NESW: 2.93 Acres On, 13.73 Acres Remaining (Cert 75691 IR)
Taxlot 2500, 17S47E17SESW: 3.16 Acres On, 27.86 Acres Remaining (Cert 75691 IR)

- Point of Diversion
- TTTT Pipelines and Canals
- Taxlots
- Transfer
- ▨ Primary Water Right
- ▩ Supplemental Water Right

RECEIVED BY OWRD RECEIVED BY OWRD
RECEIVED BY OWRD RECEIVED BY OWRD

JAN 08 2017

JAN 08 2017

SALEM, OR

SALEM, OR



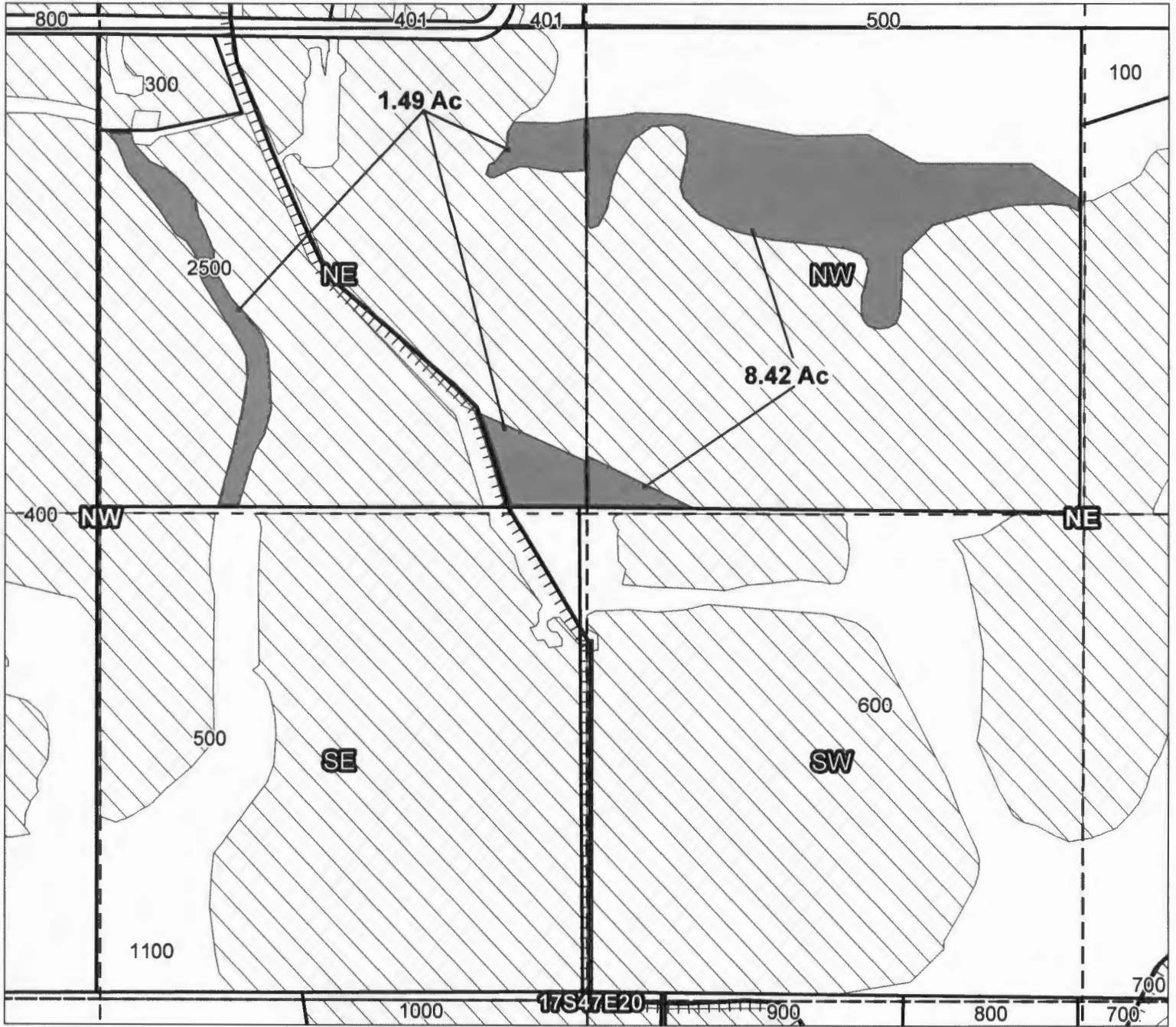
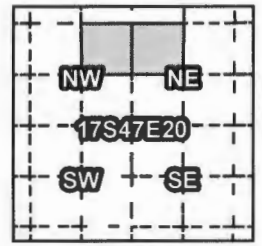
1 inch = 400 feet

T-12553

Prepared by FireWhat Inc. | December 2016

Owyhee Irrigation District 2016 District Transfer Application "On" Map

Certificates: 75691 (IR)
for John Phillips



Taxlot 2500, 17S47E20NWNE: 8.42 Acres On, 32.52 Acres Remaining (Cert 75691 IR)
Taxlot 2500, 17S47E20NENW: 1.49 Acres On, 31.89 Acres Remaining (Cert 75691 IR)

- Point of Diversion
- ▬ Pipelines and Canals
- ▭ Taxlots
- Transfer
- ▨ Primary Water Right
- ▧ Supplemental Water Right

RECEIVED BY OWRD

JAN 03 2017

SALEM, OR



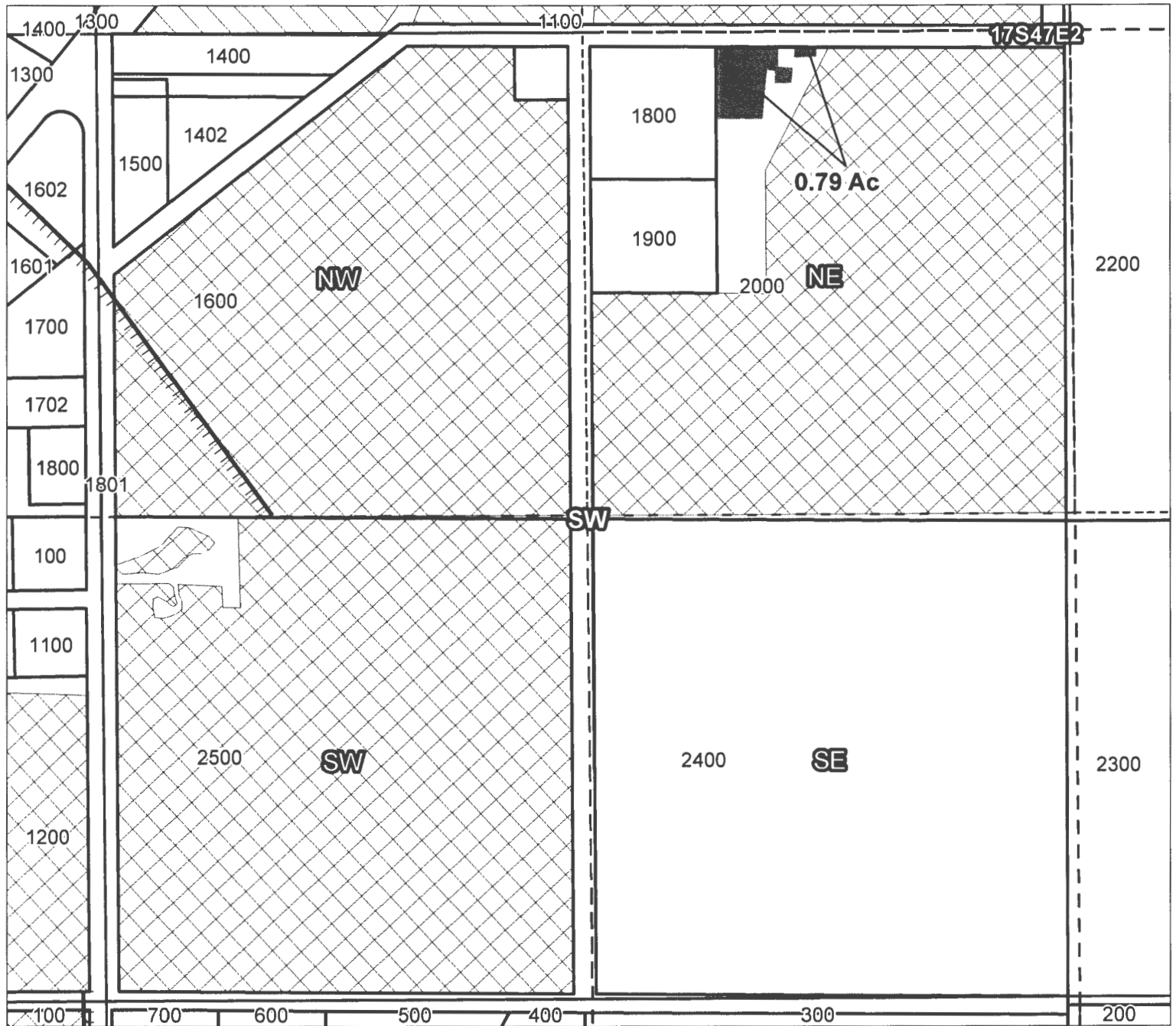
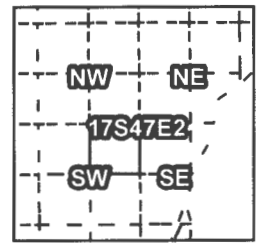
1 inch = 400 feet

T-12553
Prepared by FireWhat Inc. | December 2016

Owyhee Irrigation District

2016 District Transfer Application "On" Map

Certificates: 75712 (IR), 75688 (IS)
for Cliff Sebasto



Taxlot 2000, 17S47E2NESW: 0.79 Acres On, 31.69 Acres Remaining (Cert 75712 IR)
Taxlot 2000, 17S47E2NESW: 0.79 Acres On, 31.69 Acres Remaining (Cert 75688 IR)

- Point of Diversion
- Pipelines and Canals
- Taxlots
- Transfer
- Primary Water Right
- Supplemental Water Right

RECEIVED BY OWRI:

JAN 03 2017

SALEM, OR



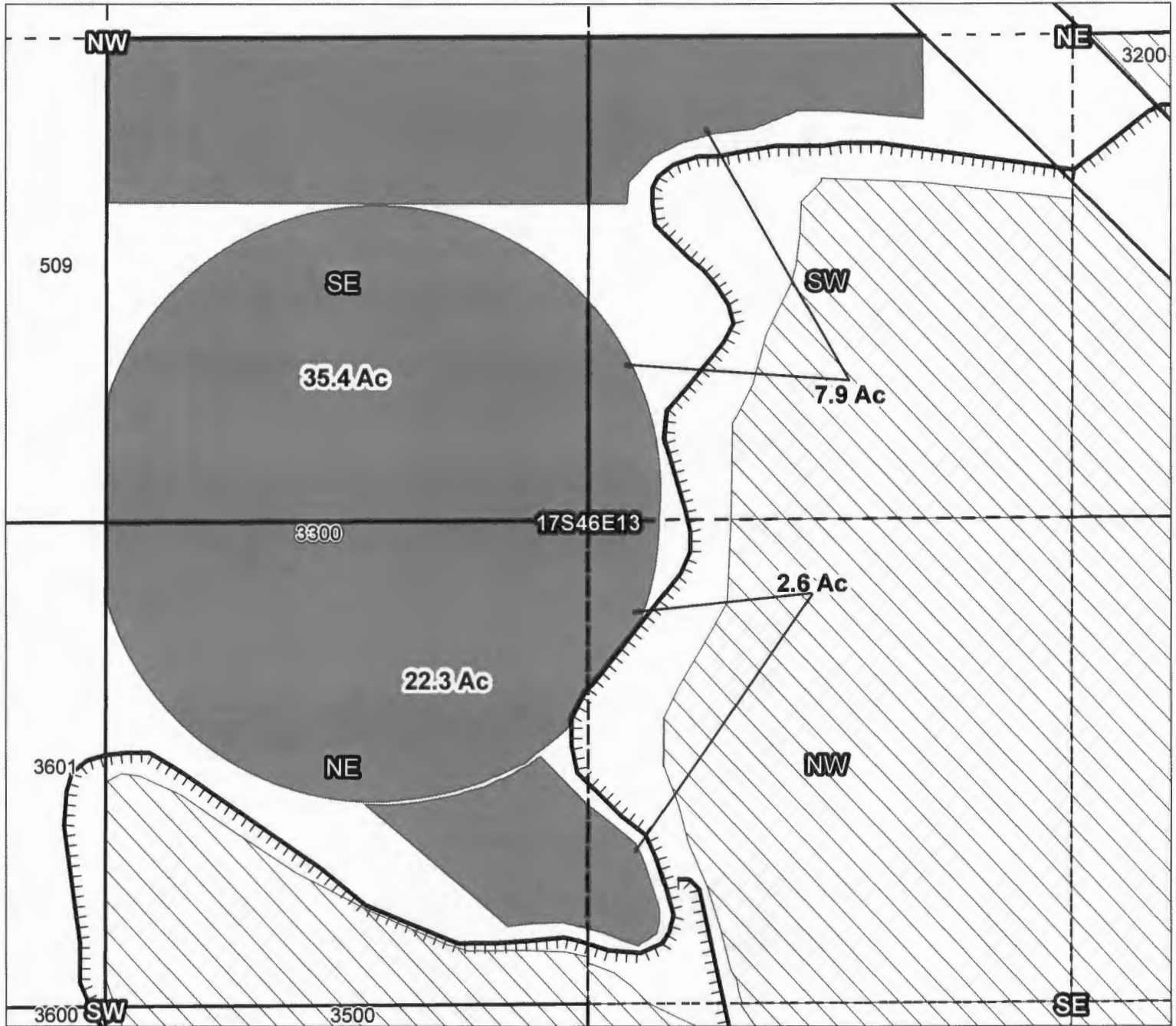
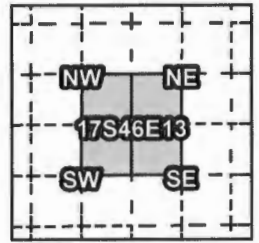
1 inch = 400 feet

T-12558
Prepared by FireWhat Inc. | December 2016

Owyhee Irrigation District

2016 District Transfer Application "On" Map

Certificates: 75691 (IR)
for Fry Foods Inc.



Taxlot 3300, 17S46E13SWNE: 7.9 Acres On, 24.8 Acres Remaining (Cert 75691 IR)
 Taxlot 3300, 17S46E13SENE: 35.4 Acres On, 35.4 Acres Remaining (Cert 75691 IR)
 Taxlot 3300, 17S46E13NESW: 22.3 Acres On, 22.3 Acres Remaining (Cert 75691 IR)
 Taxlot 3300, 17S46E13NWSE: 2.6 Acres On, 31.68 Acres Remaining (Cert 75691 IR)

RECEIVED BY OWRD

JAN 03 2017

SALEM, OR

- Point of Diversion
- ▬ Pipelines and Canals
- ▭ Taxlots
- Transfer
- ▨ Primary Water Right
- ▩ Supplemental Water Right



1 inch = 400 feet

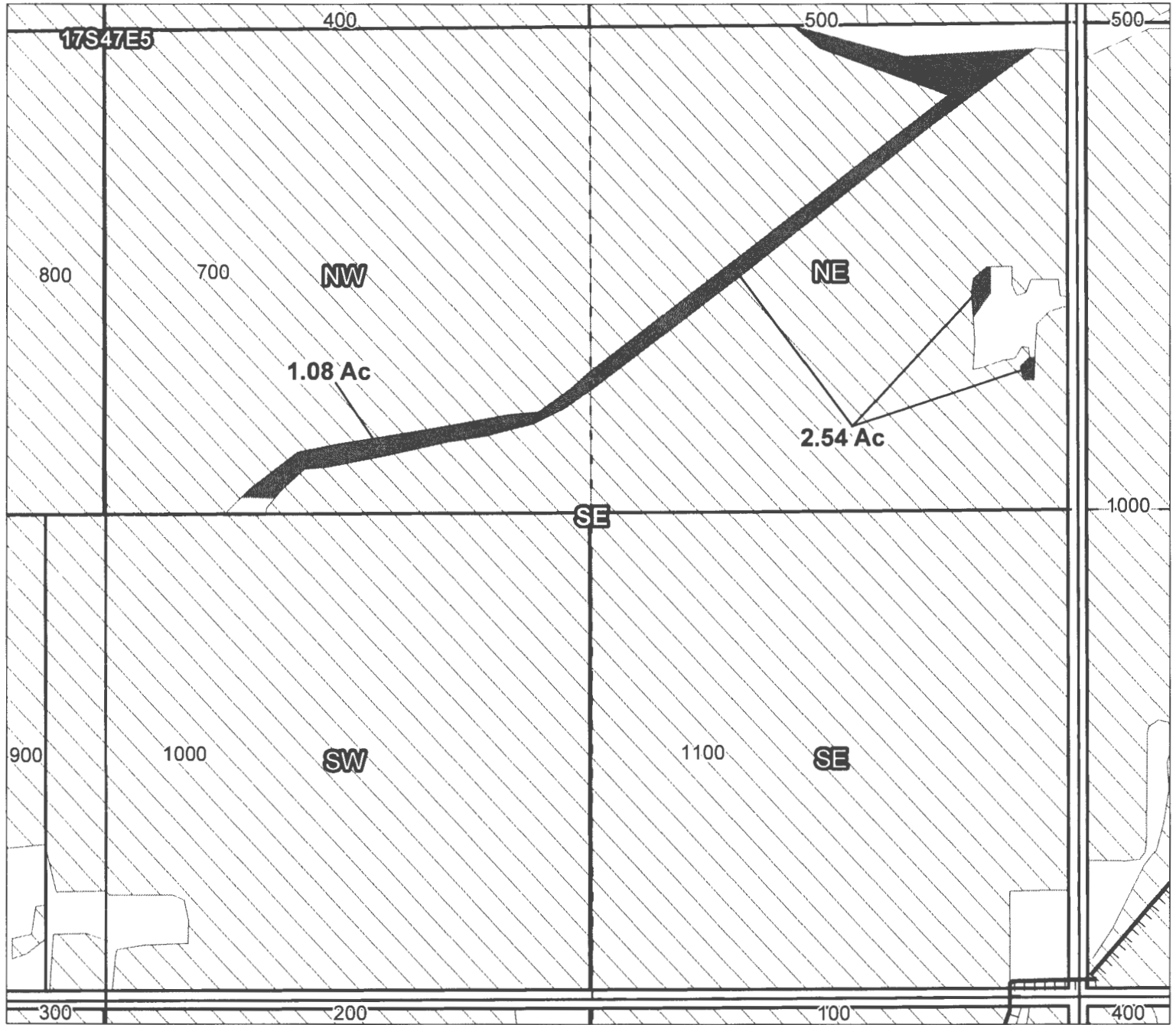
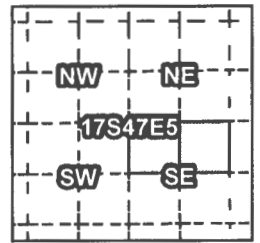
T-12553

Prepared by FireWhat Inc. | December 2016

Owyhee Irrigation District

2016 District Transfer Application "On" Map

Certificates: 75691 (IR)
for 4 D J Farms



Taxlot 700, 17S47E5NESE: 2.54 Acres On, 36.42 Acres Remaining (Cert 75691 IR)
Taxlot 700, 17S47E5NWSE: 1.08 Acres On, 39.15 Acres Remaining (Cert 75691 IR)

RECEIVED BY OWRD

JAN 03 2017

SALEM, OR

- Point of Diversion
- ▬ Pipelines and Canals
- ▭ Taxlots
- Transfer
- ▭ Primary Water Right
- ▭ Supplemental Water Right



1 inch = 400 feet

Prepared by FireWhat Inc. | December 2016

T-1553