

TRANSFER APPLICATION MAP
FOR THE
U.S. FISH AND WILDLIFE SERVICE,
KLAMATH BASIN NATIONAL WILDLIFE REFUGE COMPLEX
IN T. 34 & 35 S., R. 7 1/2 E., W.M.

- AP S-7535, P6 S-4791, C# 42562 AUTHORIZED PLACE OF USE
- AP S-29718, P6 S-23398, C# 42563 AUTHORIZED PLACE OF USE
- ACREAGE TO BE TRANSFERRED (C# 42562/42563, PRUSUPP)
- ACREAGE TO BE TRANSFERRED (C# 42563, PR)

----- UPPER KLAMATH LAKE NATIONAL WILDLIFE REFUGE BOUNDARY

AUTHORIZED DIVERSION POINTS:

WOOD RIVER DIV. PT. IS LOCATED 2470 FEET SOUTH AND 940 FEET EAST FROM THE NW CORNER OF SECTION 3, BEING WITHIN LOT 3 OF SECTION 3, T. 34 S., R. 7.5 E., W.M.

FOUR MILE CR. DIV. PT. IS LOCATED 2060 FEET NORTH AND 30 FEET EAST FROM THE SW CORNER OF SECTION 18, WITHIN LOT 3 (NW 1/4 SW 1/4), SECTION 18, T. 34 S., R. 7.5 E., W.M.

SEVEN MILE CR. DIV. PT. IS LOCATED 620 FEET NORTH AND 30 FEET EAST FROM THE SW CORNER OF SECTION 6, WITHIN LOT 20 (SW 1/4 SW 1/4), SECTION 6, T. 34 S., R. 7.5 E., W.M.

ANA CR. S. DIV. PT. IS LOCATED 46 FEET SOUTH AND 1350 FEET EAST FROM NW CORNER OF SECTION 5, WITHIN LOT 3 (NE 1/4 NW 1/4), SECTION 5, T. 34 S., R. 7.5 E., W.M.

RECEIVED
MAR 16 2017
OWRD

AGENCY LAKE

THIS MAP BASED ON FINAL PROOF SURVEY MAP PREPARED BY OWRD STAFF FROM SURVEYS CONDUCTED IN 1964 AND 1970
This map is not intended to provide legal dimensions or locations of property owners.

RECEIVED
APR 14 2017
OWRD

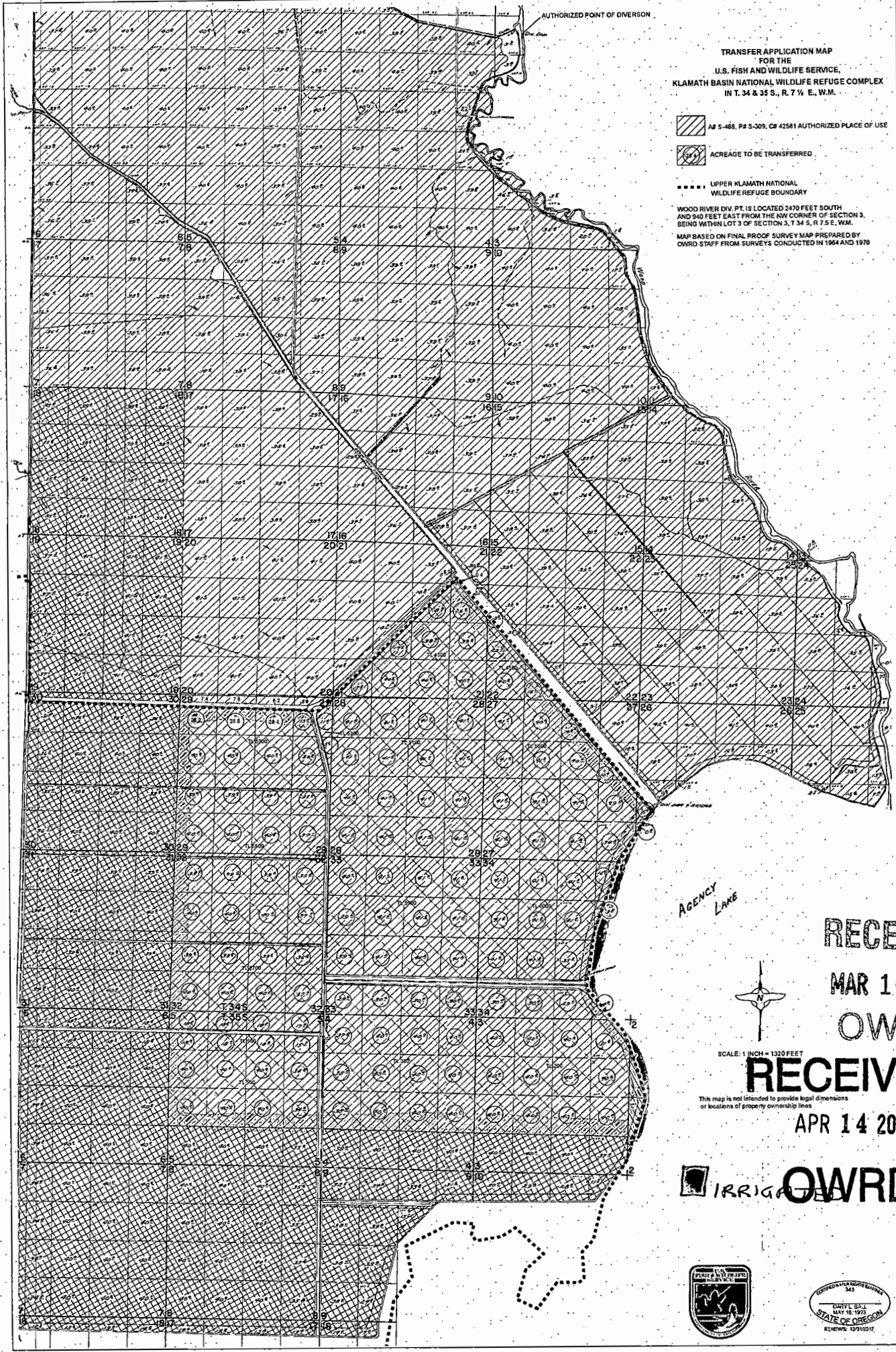
SCALE: 1 INCH = 1320 FEET






IRRIGATED



T. 34 & 35 S., R. 7 1/2 E., W.M. 12642



TRANSFER APPLICATION MAP
FOR THE
U.S. FISH AND WILDLIFE SERVICE,
KLAMATH BASIN NATIONAL WILDLIFE REFUGE COMPLEX
IN T. 34 & 35 S., R. 7 & 8 E., W.M.

-  AB 5-488, PP 5-309, CG 42581 AUTHORIZED PLACE OF USE
-  ACREAGE TO BE TRANSFERRED
-  UPPER KLAMATH NATIONAL WILDLIFE REFUGE BOUNDARY

WOOD RIVER DIV. PT. IS LOCATED 2470 FEET SOUTH AND 940 FEET EAST FROM THE NW CORNER OF SECTION 3, BEING WITHIN LOT 3 OF SECTION 1, T. 34 S., R. 7 S. E., W.M.
MAP BASED ON FINAL PROOF SURVEY MAP PREPARED BY OWRD STAFF FROM SURVEYS CONDUCTED IN 1964 AND 1970

RECEIVED

MAR 16 2017

OWRD



SCALE: 1 INCH = 1200 FEET

RECEIVED

This map is not intended to provide legal dimensions or locations of property ownership lines

APR 14 2017

IRRIGATION OWRD



T 12642