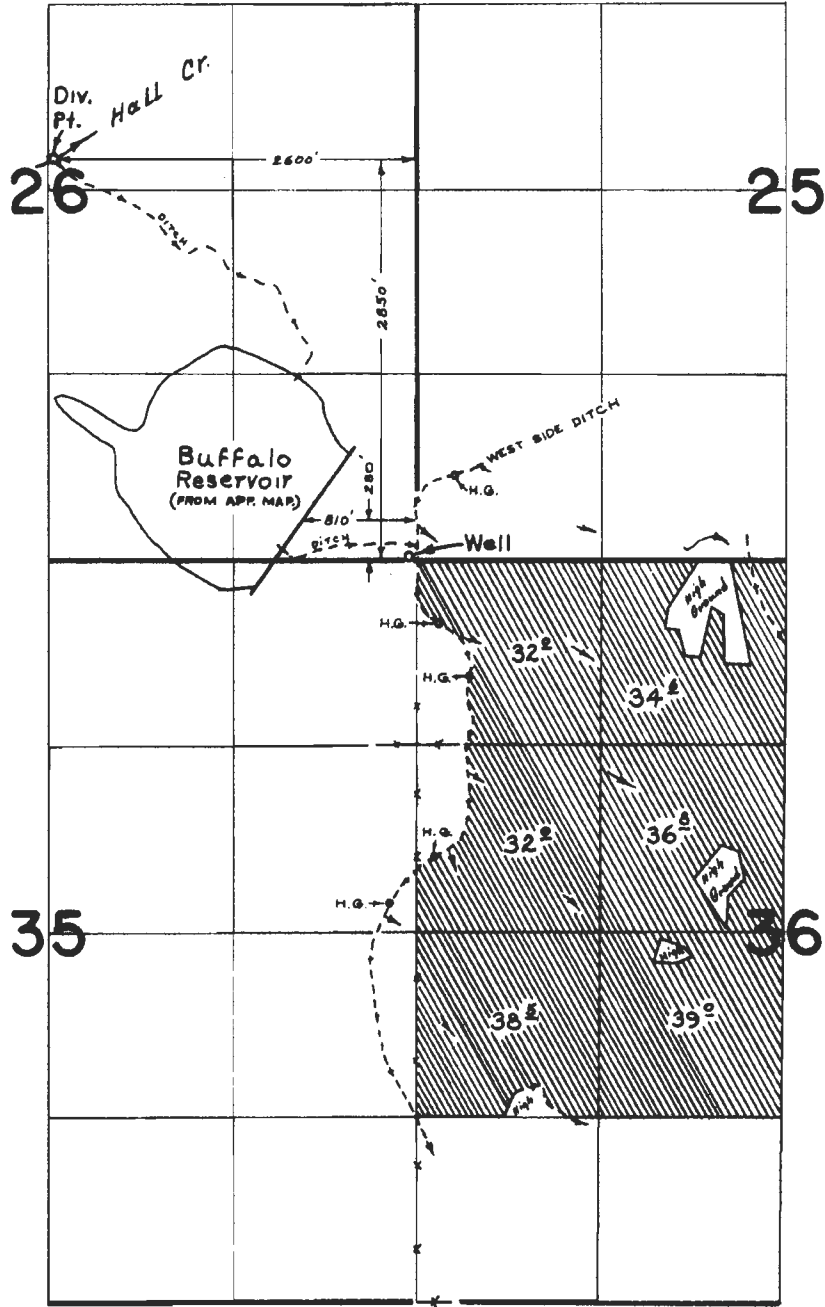


T.18S. R.31E. W. M.



**FINAL PROOF SURVEY**  
UNDER

Application No. 38194 Permit No. 28501  
IN NAME OF

CLIFFORD L. WOLFSWINKEL

Surveyed JUNE 24 & 25, 1975, by R. MUCKEN

RECEIVED BY OWRD

APR 17 2017

SALEM, OR

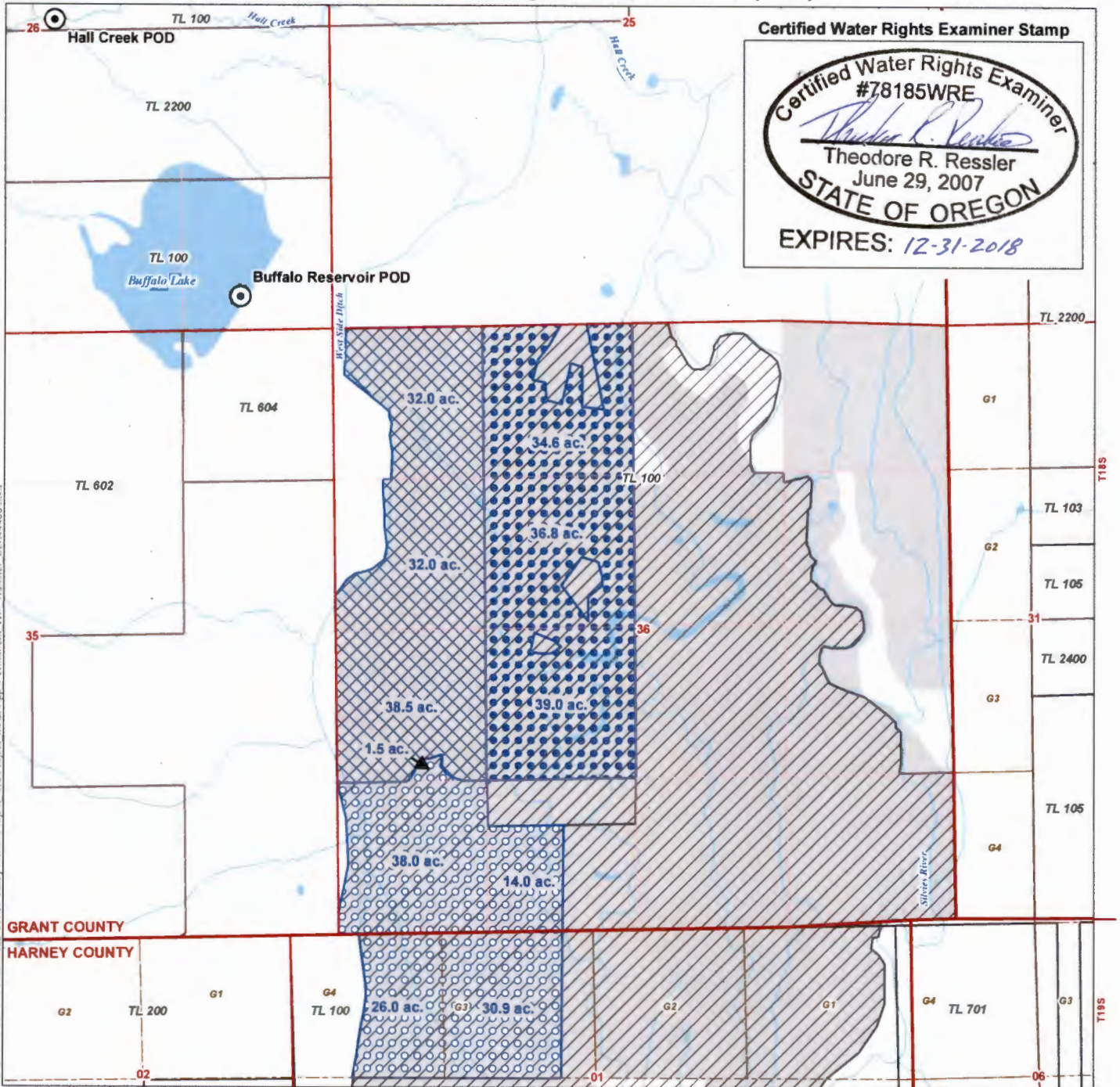
1975-N

T 12644

# Application for a Permanent Water Right Transfer in the Name of Silvies Valley Ranch Certificate 44466 (Permit S-28501, Application S-38194)

Grant County and Harney County

Township 18 South, Range 31 East, Section 36 (W.M.)



**Certified Water Rights Examiner Stamp**

Certified Water Rights Examiner  
#78185WRE  
*Theodore R. Ressler*  
Theodore R. Ressler  
June 29, 2007  
**STATE OF OREGON**  
EXPIRES: 12-31-2018

- LEGEND**
- Authorized Point of Diversion (POD)
  - Cert: 44466 POU, Supplemental Irrigation**
    - From Lands, 110.4 ac.
    - To Lands, 110.4 ac.
    - Remaining Lands
  - Existing Primary Irrigation POU\***
    - Cert: 3351
    - Silvies River Decree, February 23, 1926

- All Other Features**
- Tax Lot
  - Government Lot (GL)
  - Watercourse
  - Waterbody

**RECEIVED BY OWRD**

APR 17 2017


SALEM, OR

**DISCLAIMER**  
This map was prepared for the purpose of identifying the location of a water right only and it is not intended to provide legal dimensions or location of property ownership lines.

**MAP NOTES**  
Date: March 23, 2017  
Data Sources: BLM, USGS, OWRD

\*Place of use shown is only the portion of the water right within Section(s) where the proposed change is being made.

**AUTHORIZED POD LOCATION DESCRIPTION**  
**Hall Creek:** Located 2,850 feet North and 2,600 feet West from the SE corner of Section 26, Township 18 South, Range 31 East (W.M.)  
**Buffalo Reservoir:** Located 280 feet North and 810 feet West from the SE corner of Section 26, Township 18 South, Range 31 East (W.M.)



T 12644