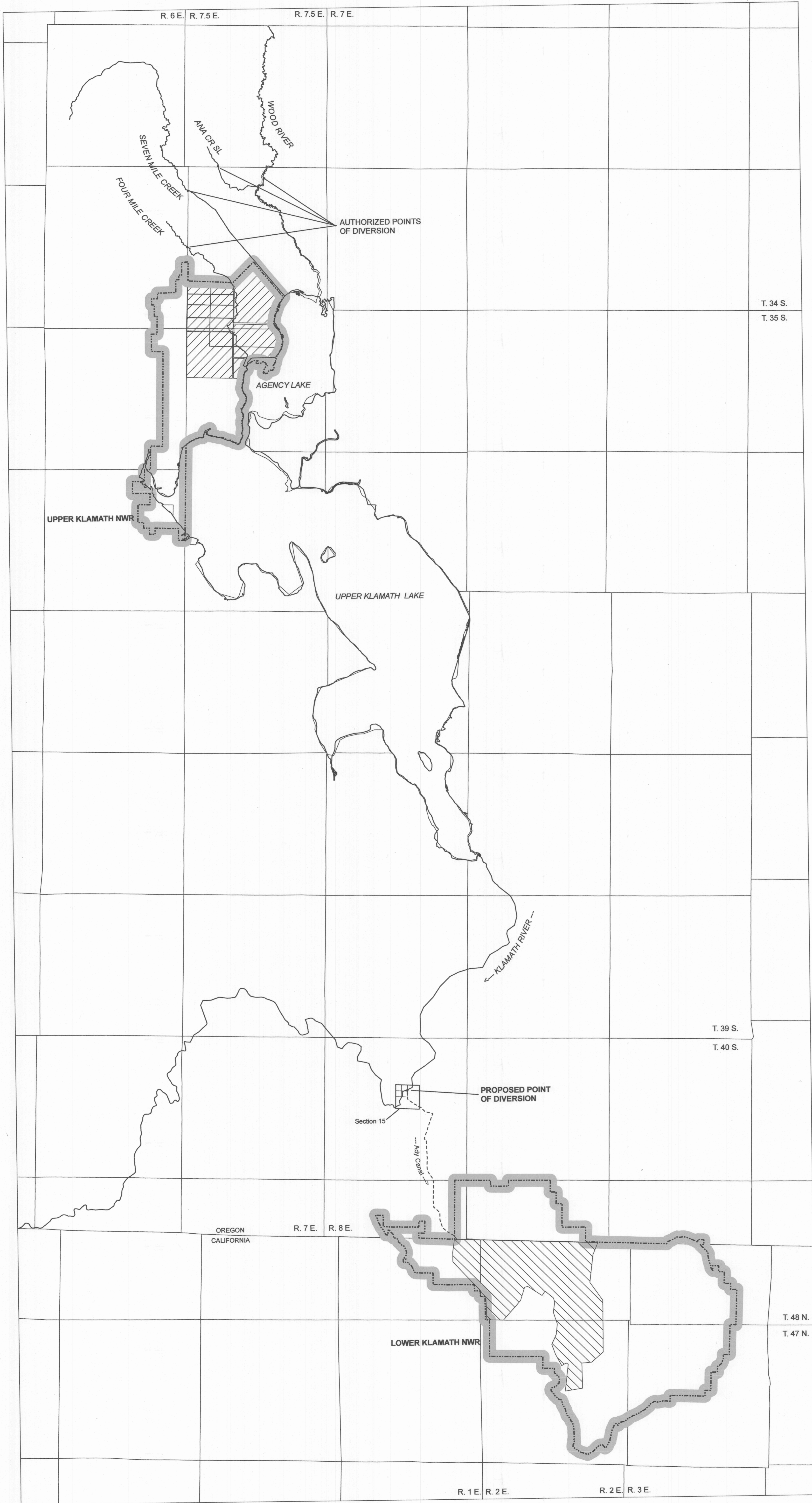
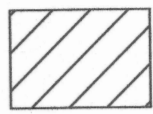
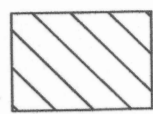



TEMPORARY TRANSFER APPLICATION VICINITY MAP
FOR THE U.S. FISH AND WILDLIFE SERVICE,
KLAMATH BASIN NATIONAL WILDLIFE REFUGE COMPLEX

FOR TEMPORARY TRANSFER APPLICATION PROPOSING TO TRANSFER
PORTIONS OF CERTIFICATES 42581, 42582, AND 42583 FROM
UPPER KLAMATH NATIONAL WILDLIFE REFUGE TO LOWER KLAMATH NATIONAL WILDLIFE REFUGE

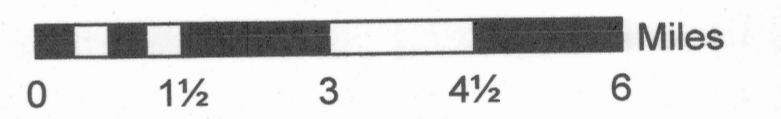
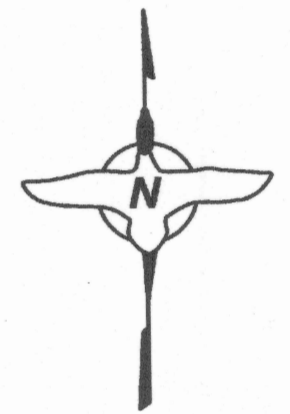


LEGEND

-  AUTHORIZED PLACE OF USE
-  PROPOSED PLACE OF USE
-  REFUGE APPROVED BOUNDARY

THE AUTHORIZED POINTS OF DIVERSION ARE ON
WOOD RIVER, ANA CREEK SLOUGH, SEVEN MILE
CREEK, AND FOUR MILE CREEK

THE PROPOSED POINT OF DIVERSION IS THE
ADY/CENTRAL CANAL INTAKE AT THE
KLAMATH RIVER, LOCATED IN THE NE 1/4 NW 1/4
OF SECTION 15, T. 40 S., R. 8 E., W.M. AND
1220 FT SOUTH AND 2730 FT WEST FROM THE
NE CORNER OF SECTION 15.



RECEIVED

APR 14 2017

OWRD

RECEIVED

MAR 16 2017

OWRD



This map is not intended to provide legal dimensions
or locations of property ownership lines

