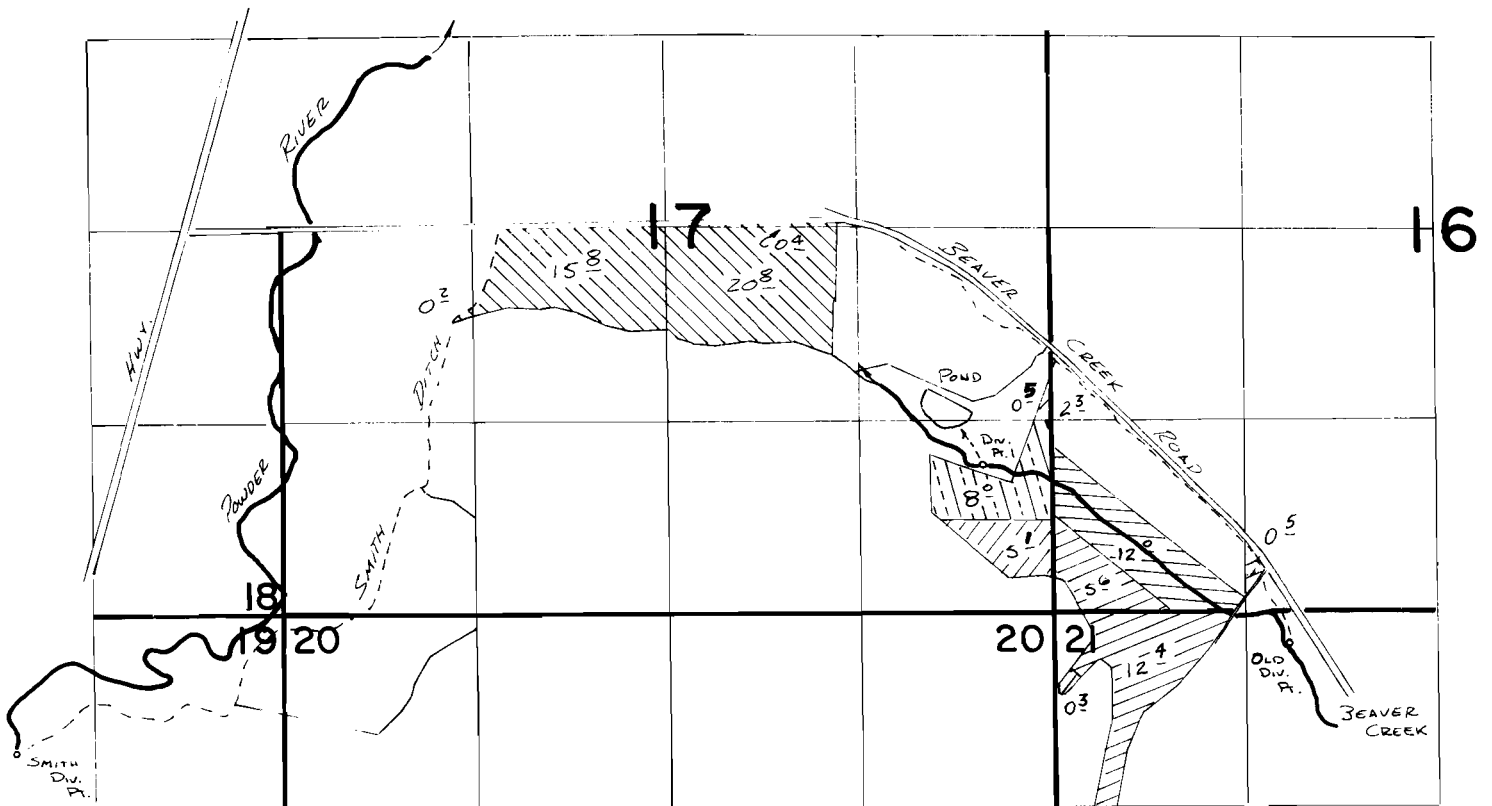








T.10S., R.40E., W.M.



SMITH Div. Pt. Loc: 940' S. & 1850' W. FROM NE COR. SEC 16
 DIV. PT. LOC: 1020' N. & 460' W. FROM SE COR SEC 17

-  SMITH DIV. PT. PER. 44155
-  T-3023
-  1882
-  1873
-  1889
-  1898

FINAL PROOF SURVEY
 UNDER

TRANSFER 3023
 Application No. **51869** Permit No. **44155**.....
 IN NAME OF

.....**KENNETH M. ERREND**.....

Surveyed *April 3* 19*82*, by *V. L. Church*.....