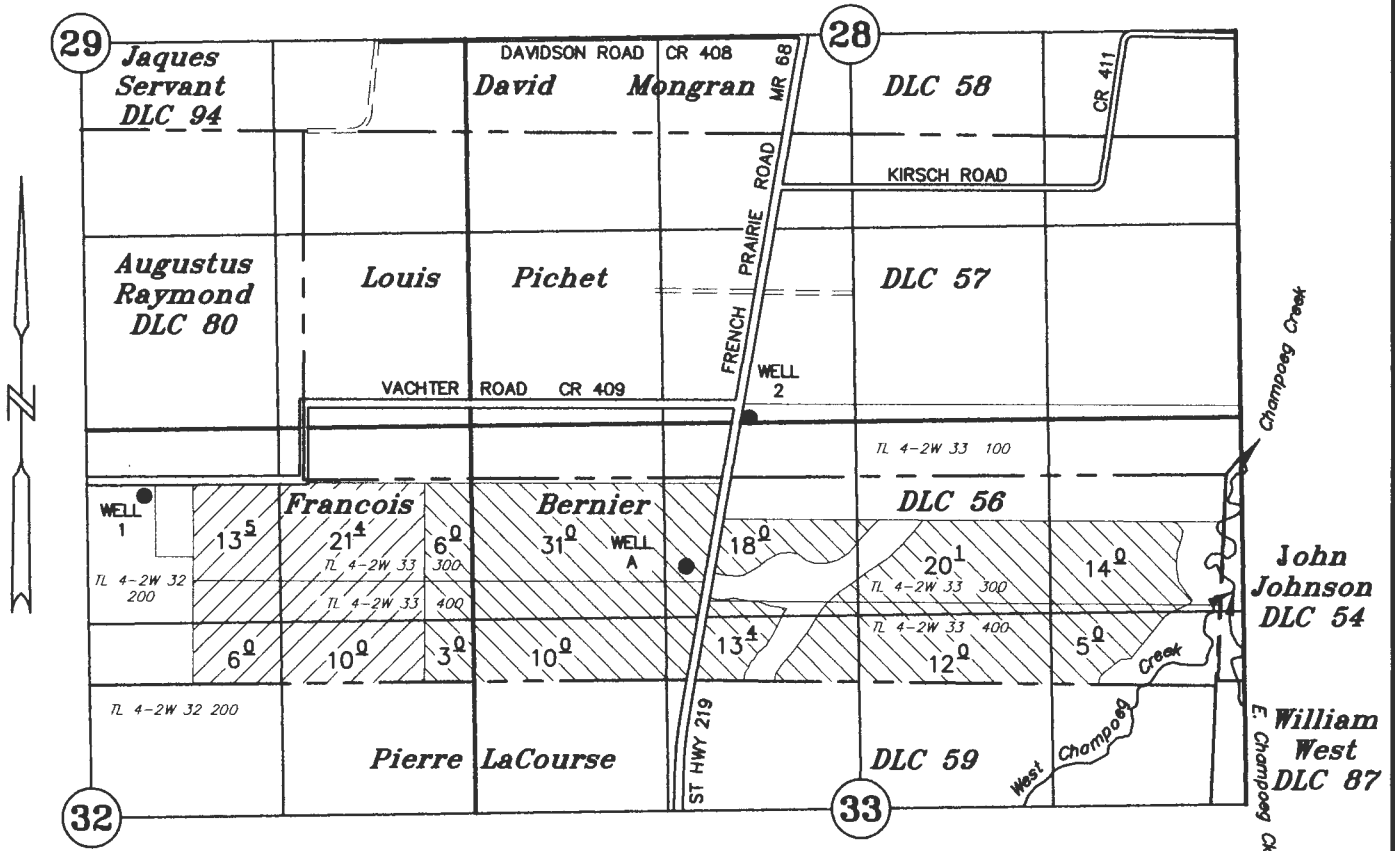


T4S R2W, WM

MARION COUNTY



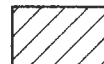
EXISTING WELL 1: 400' SOUTH & 400' EAST OF NORTH ¼ COR SEC 32 (CERT 87579 & CERT 89734)
 EXISTING WELL 2: 500' NORTH & 2970' EAST OF SW COR LOUIS PICHET DLC 57 (CERT 89734)
 PROPOSED WELL A: 582' SOUTH & 2620' EAST SW COR LOUIS PICHET DLC 57

TAX LOTS-
 EXISTING WELL SITES 1 & 2:

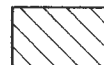
- 4 2W 32
200
- 4 2W 33
100

PROPOSED WELL SITE A & IR USE:

- 4 2W 33
300
- 400



CERTIFICATE 87579



CERTIFICATE 89734

APPLICATION TO TRANSFER A WATER RIGHT

CHANGE IN POA

RECEIVED

Certificate No. 87579
89734


Transfer No. T-

JUL 20 2017

Pohlschneider Properties, LLC

OWRD

January 26, 2017
 SCALE: 1" = 1320'



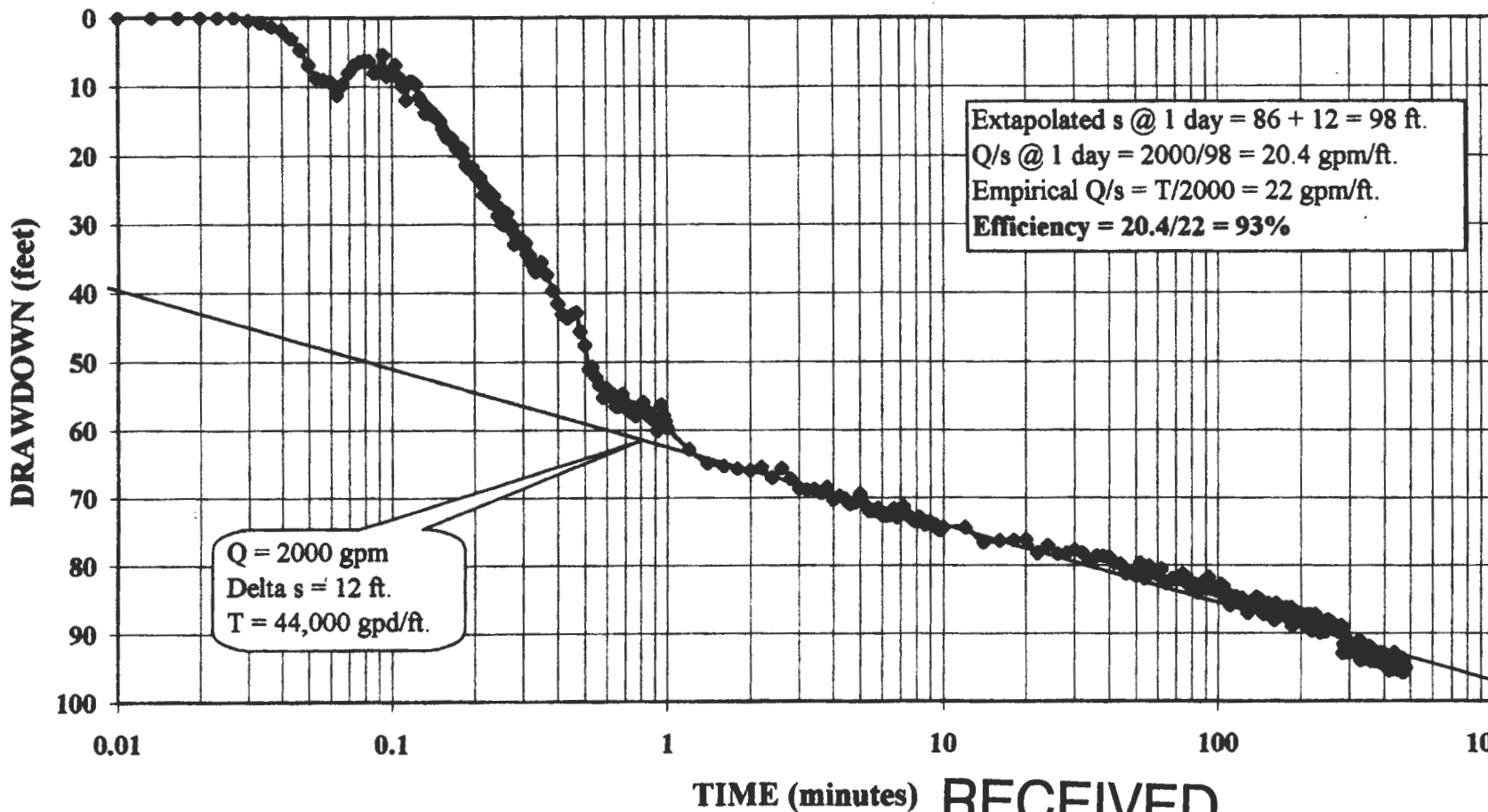
NOTE: This map is for the purpose of identifying the location of water rights and has no intent to dimension or locate property ownership lines.

Renewal Date: December 31, 2017

1 12717

J&K POHLSCHNEIDER, INC.

Well Test - 4/21/98 @ 2000 gpm



T 12717

RECEIVED

JUL 20 2017

OWRD

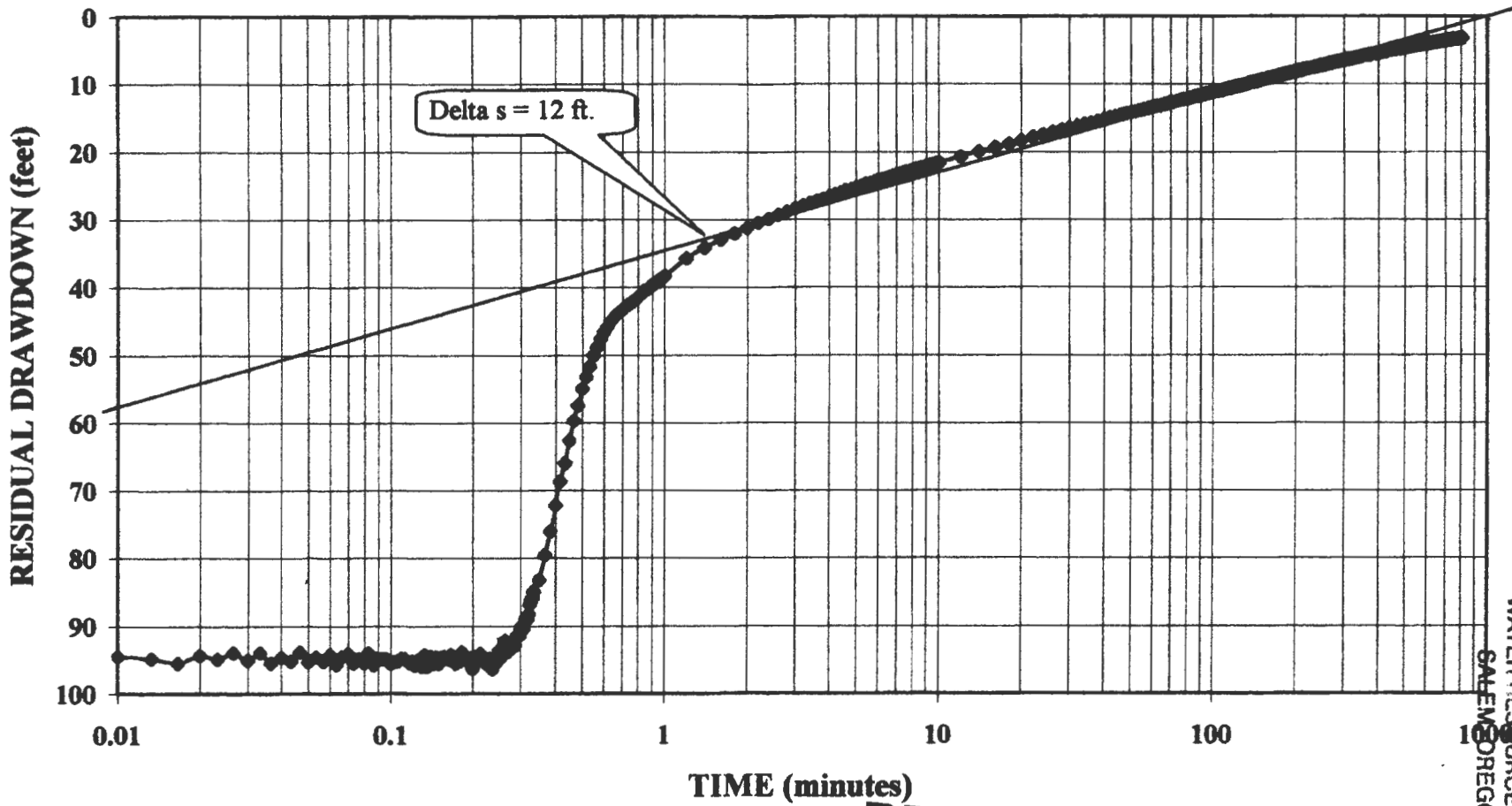
WATER RESOURCES DEPT.
 SALEM OREGON

MAY 21 1998

RECEIVED

J&K POHLSCHNEIDER, INC.

Recovery - 4/21-22/98



1 12717

RECEIVED

JUL 20 2017

OWRD

WATER RESOURCES DEPT.
SALEM, OREGON

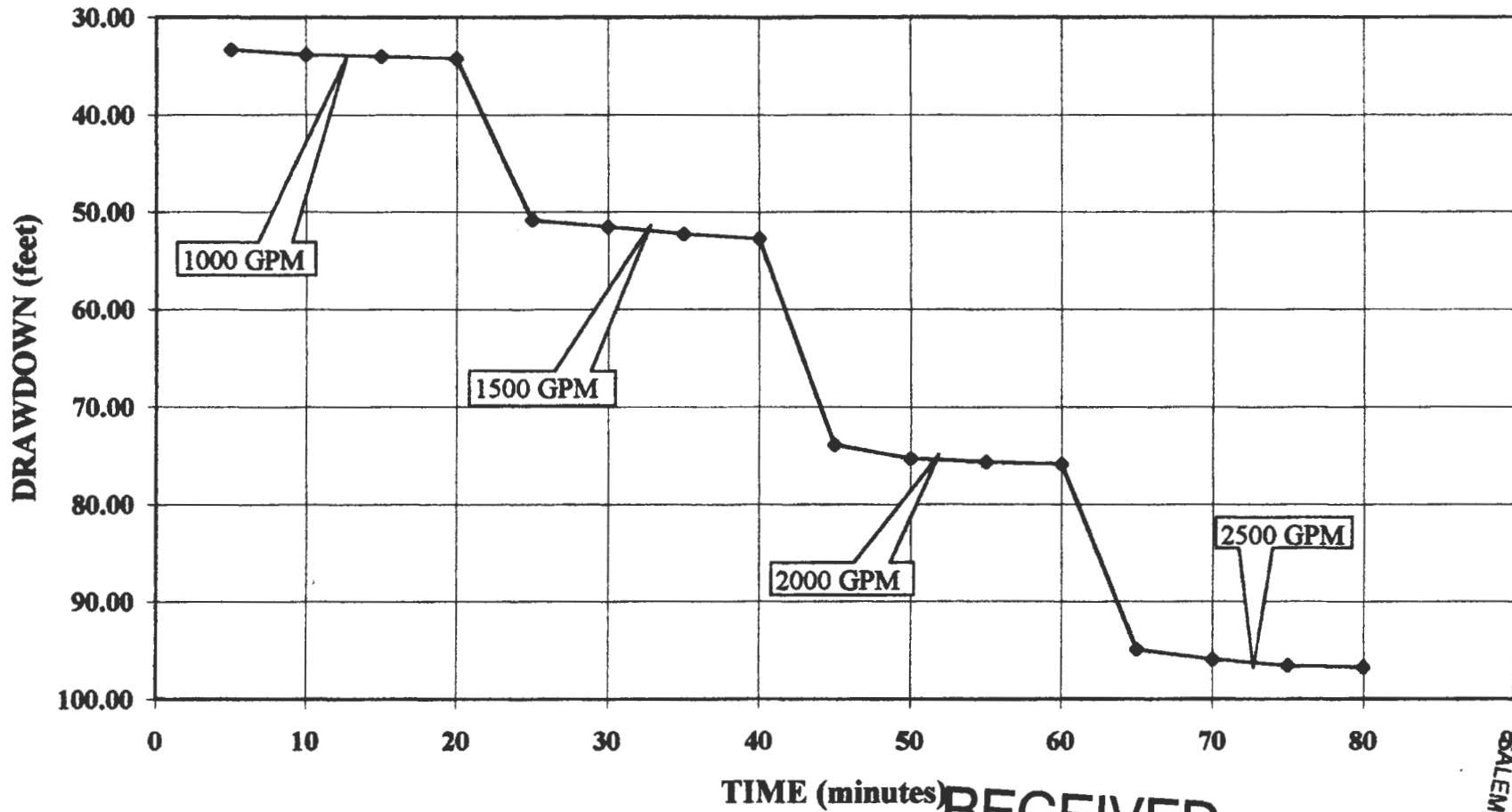
Schneider Drilling Co.

MAY 21 1998

RECEIVED

J&K POHLSCHNEIDER, INC.

Step Test - 4/16/98



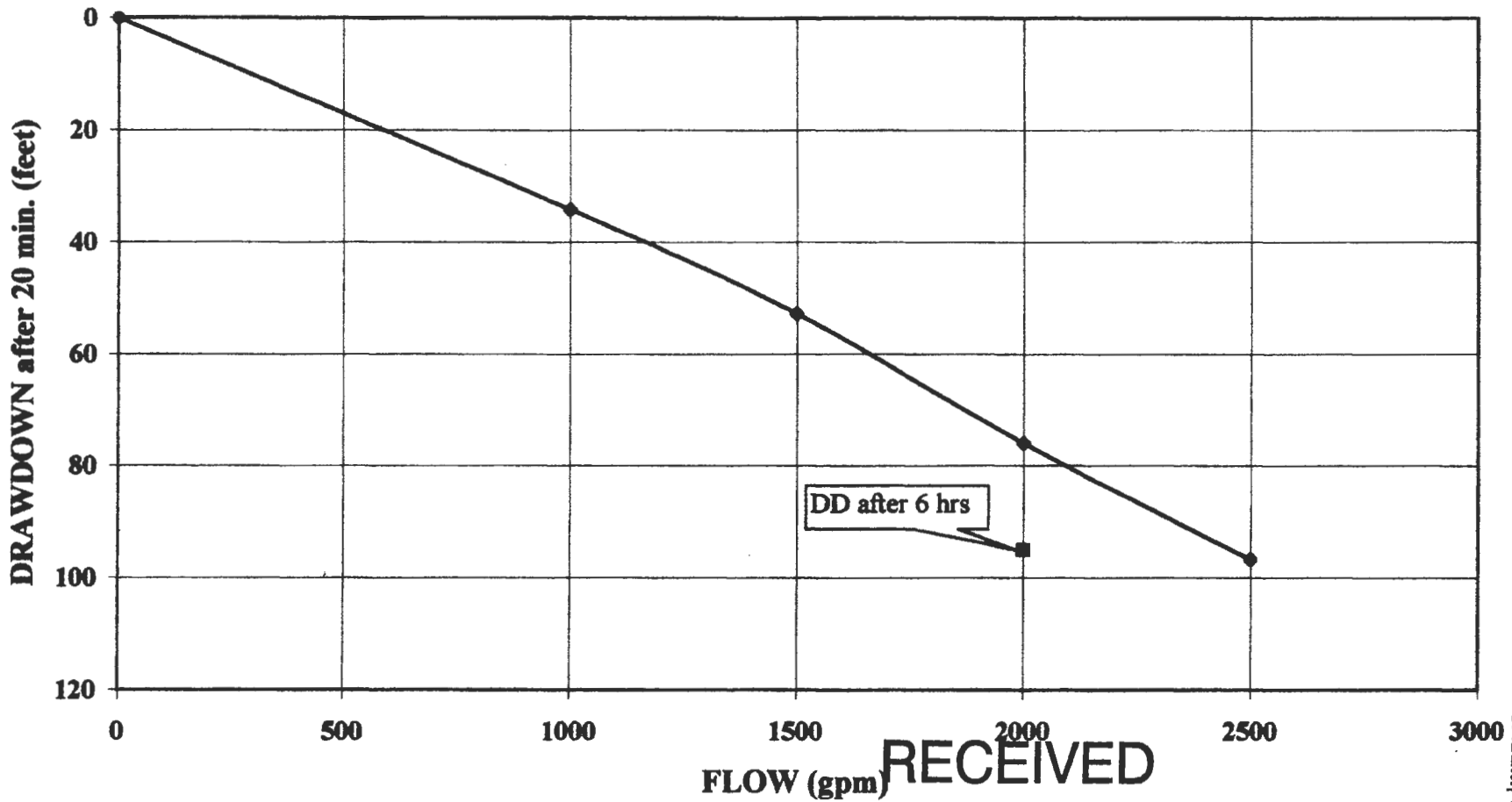
I 12717

RECEIVED
 JUL 20 2017
OWRD

RECEIVED
 MAY 21 1998
 WATER RESOURCES DEPT.
 SALEM, OREGON
 Schneider Drilling Co.

J&K POHLSCHNEIDER, INC.

Flow vs Drawdown



1 22717

FLOW (gpm)

RECEIVED

JUL 20 2017

OWRD