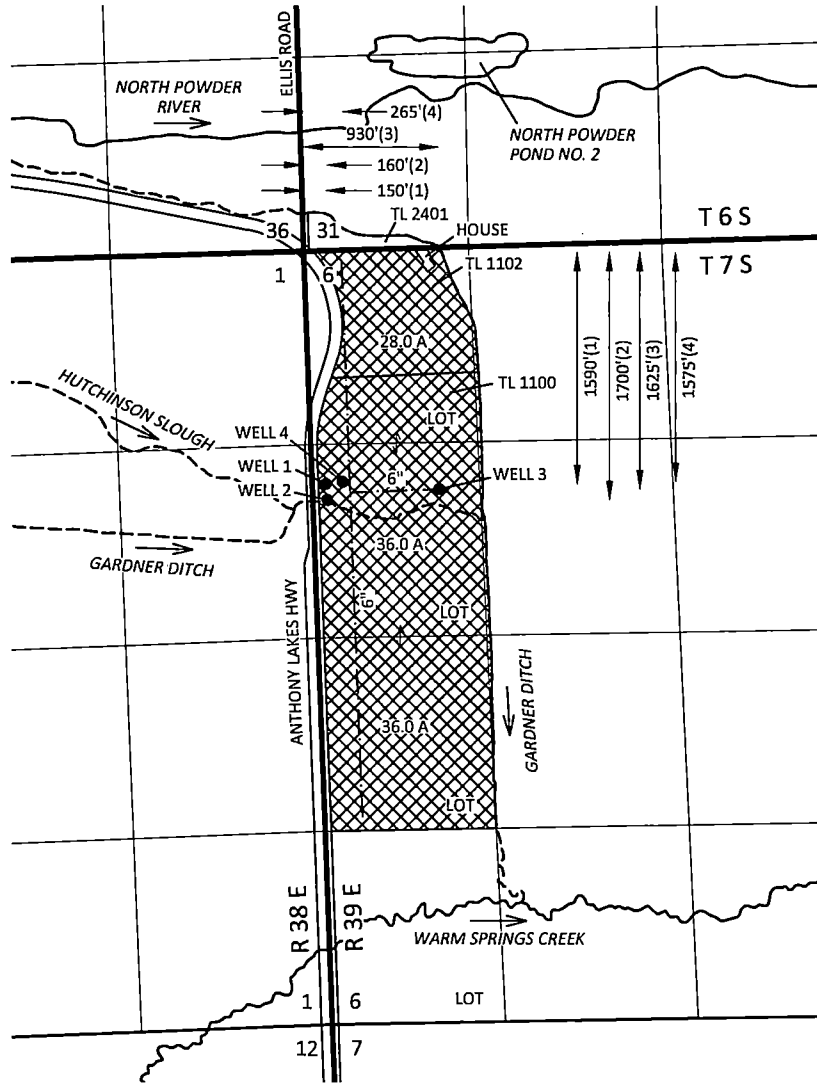


Section 6, T7S, R39E, W.M.,
Baker County, Oregon

PERMIT AMENDMENT MAP
Application G-18082, Permit G-17616
Powder River Land Company
Terry and Linda Inscoe

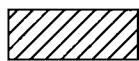


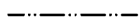


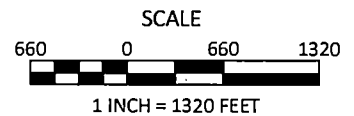
RECEIVED BY OWRD

DEC 18 2017

SALEM, OR

EXPLANATION

-  PRIMARY IRRIGATION (OCTOBER 2 - OCTOBER 31)
100.0 A
PRIORITY: 5/14/2015
-  SUPPLEMENTAL IRRIGATION (MARCH 1 - OCTOBER 1)
100.0 A
PRIORITY: 5/14/2015
-  PROPOSED WELL
-  PIPELINE (APPROX.)



December 5, 2017

This map is not intended to provide legal dimensions or locations of property ownership lines

Figure 1

SKOOKUM

WATER ASSOCIATES INC

1626 VICTORIAN WAY
EUGENE, OR 97401
(503) 319-8926

Note: Wells will be drilled within a 100-foot radius of proposed locations, consistent with Permit G-17616

1 12792