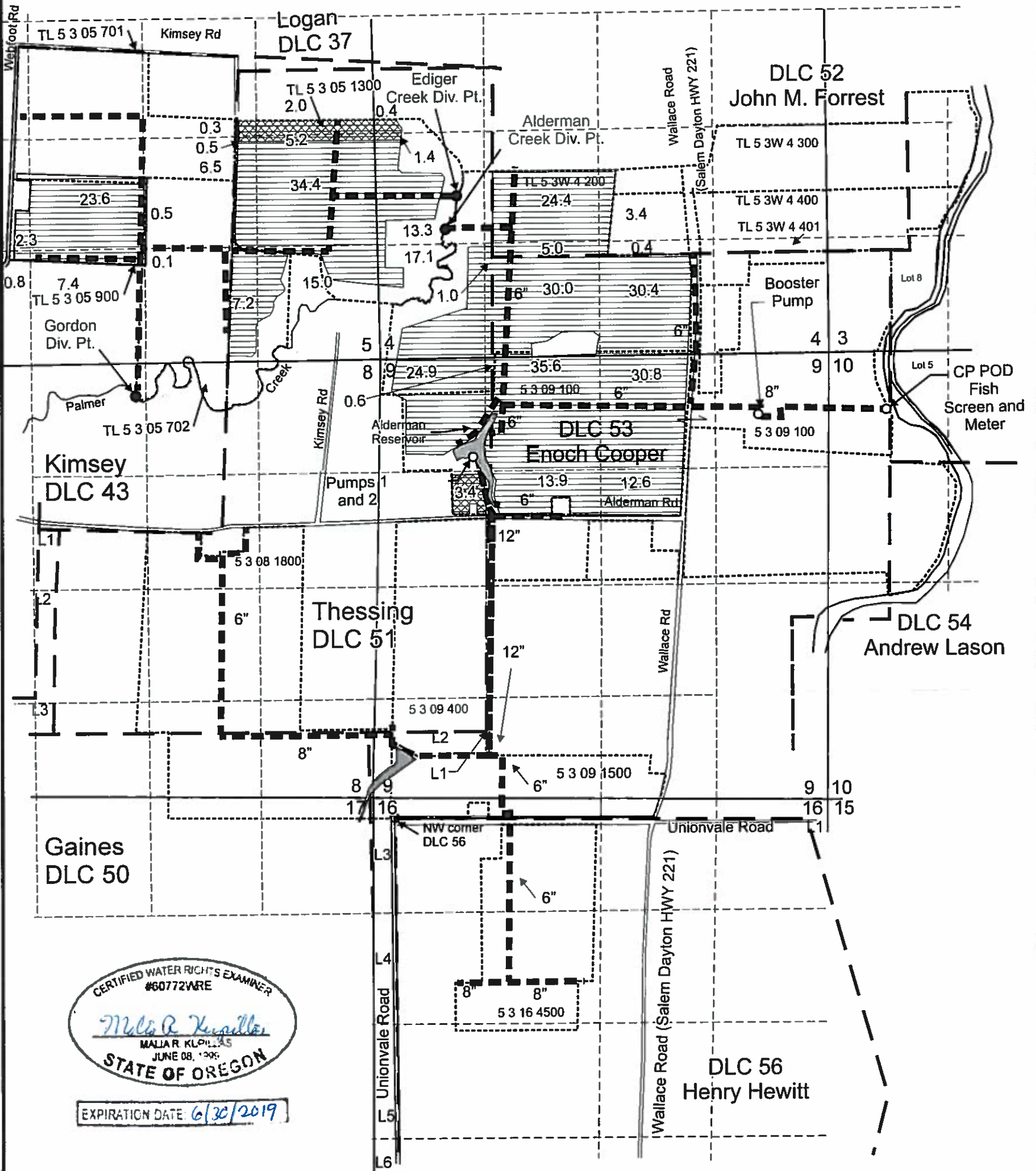


RECEIVED

DEC 29 2017

OWRD

T.5S. R.3W. Sec. 3, 4, 9, 10, and 16 W.M.



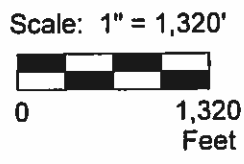
CERTIFIED WATER RIGHT'S EXAMINER
 #60772WRE
M. R. Kessler
 MALJAR KESSLER
 JUNE 08, 1995
 STATE OF OREGON

EXPIRATION DATE 6/30/2019

- Area (47.9 Acres primary) to be irrigated with additional POD.
- Area (306.5 Acres supplemental) to be irrigated with additional POD.

○ Point of Diversion (CP POD) is located 608 feet north and 40 feet west from the Northerly NW Corner of DLC 54

--- 6-inch, 8-inch and 12-inch buried PVC mainline



This map was prepared for the purpose of identifying the location of a water right only and is not intended to provide legal dimensions or location of property ownership lines.

Transfer Map 1. Additional POD
 Priority 4/14/1967, Certificate 64748

Carlton Nursery Co., LLC
 2016 - mrk T.5S. R.3W. Sec. 3, 4, 9, 10 and 16, W.M.

Pacific Hydro-Geology Inc.

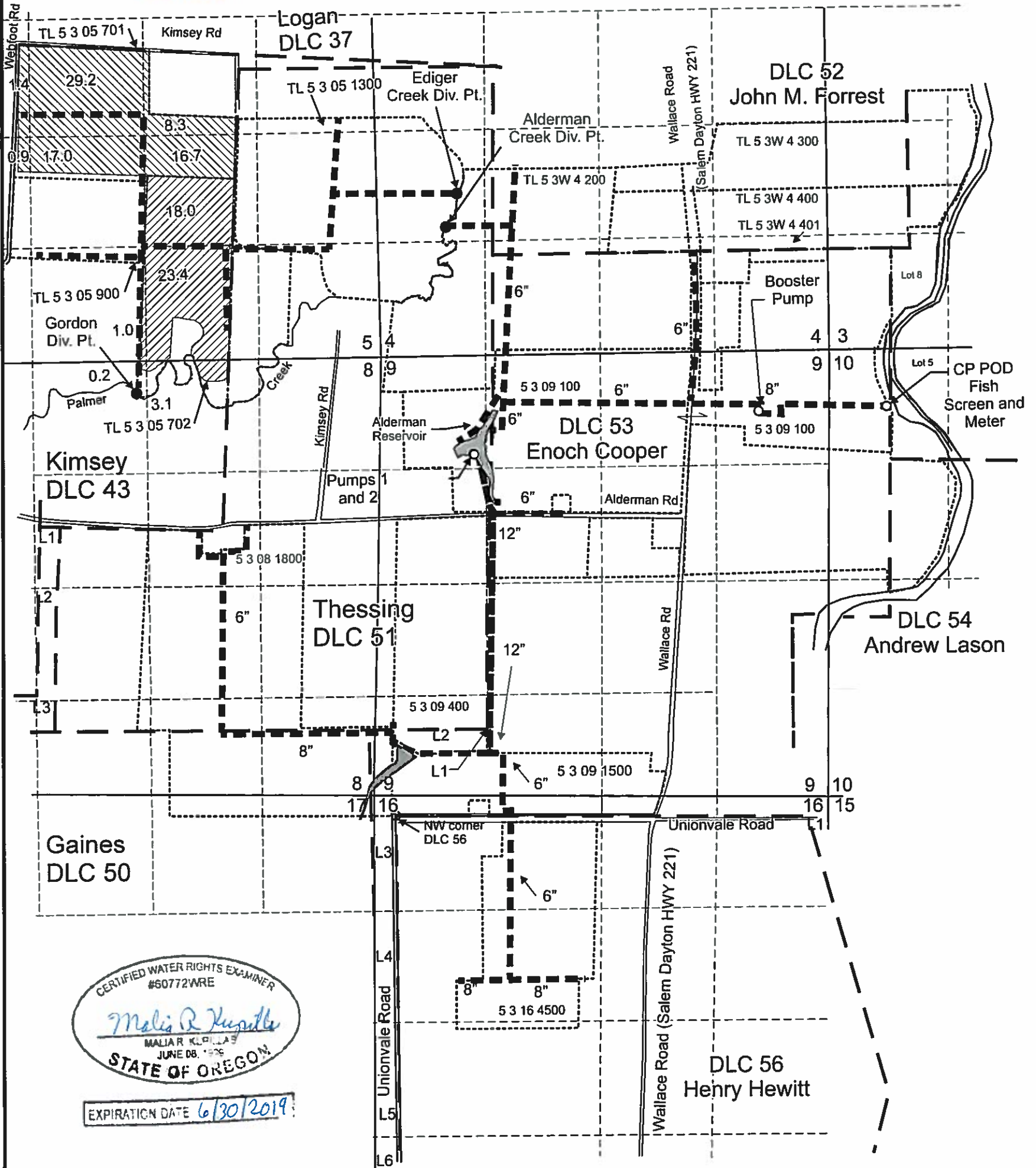
T 12798

AldermanMainline.cdr

RECEIVED
DEC 23 2017

T.5S. R.3W. Sec. 3, 4, 9, 10, and 16 W.M.

OWRD



CERTIFIED WATER RIGHTS EXAMINER
#60772WRE
Malia R. Kuppala
MALIA R. KUPPALA
JUNE 08, 1996
STATE OF OREGON
EXPIRATION DATE 6/30/2019

- Area (73.5 Acres primary) to be irrigated with additional POD.
- Area (45.7 Acres supplemental) to be irrigated with additional POD.

- Point of Diversion (CP POD) is located 608 feet north and 40 feet west from the Northerly NW Corner of DLC 54
- ■ ■ 6-inch, 8-inch and 12-inch buried PVC mainline

Scale: 1" = 1,320'

 0 1,320 Feet

This map was prepared for the purpose of identifying the location of a water right only and is not intended to provide legal dimensions or location of property ownership lines.

Transfer Map 2. Additional POD
 Priority 11/10/1990, Certificate 87769

Carlton Nursery Co., LLC
 2016 - mrk T.5S. R.3W. Sec. 3, 4, 9, 10 and 16, W.M.

Pacific Hydro-Geology Inc.



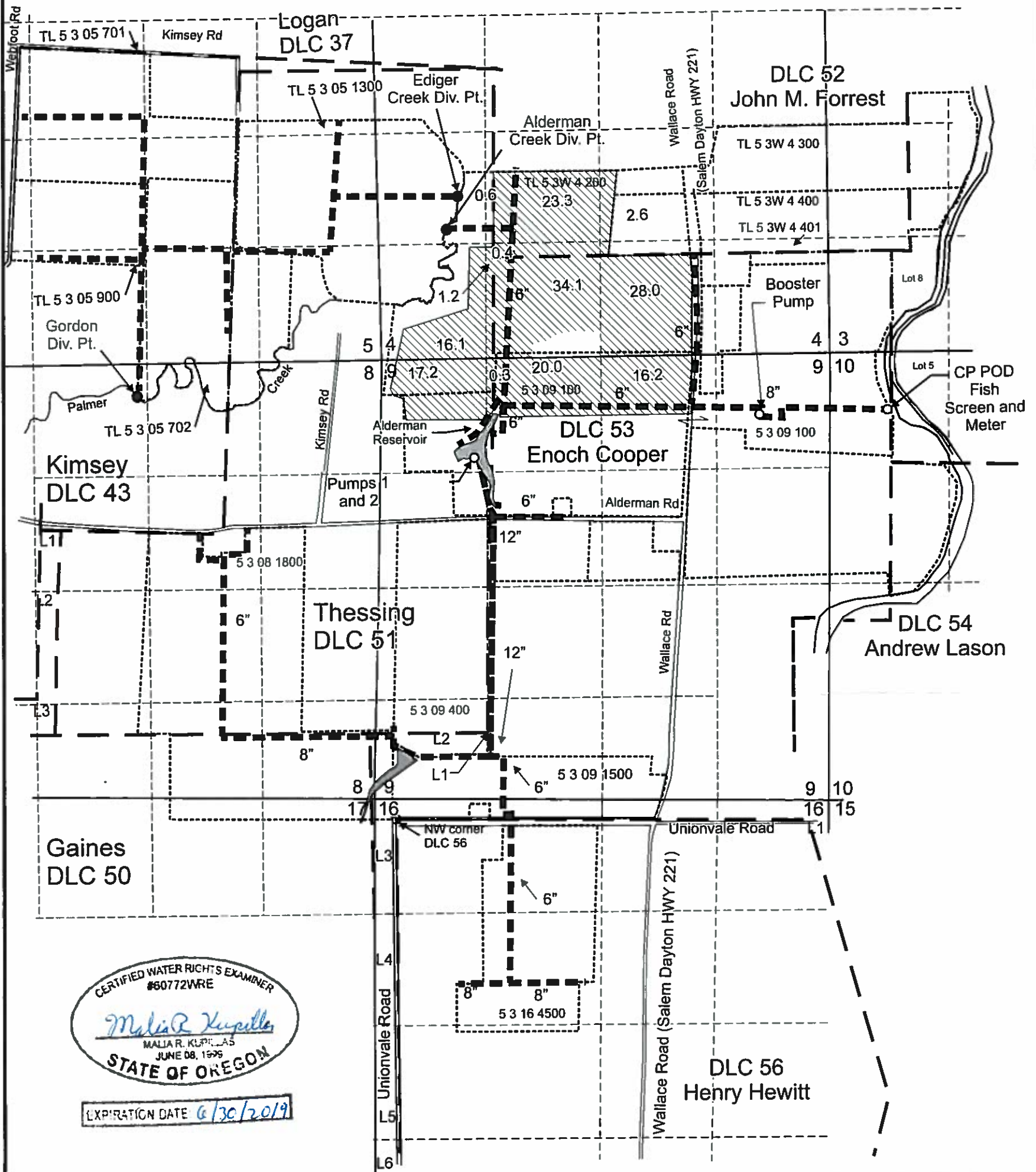
AldermanMainline.cdr
T 12798

RECEIVED

DEC 30 2017

T.5S. R.3W. Sec. 3, 4, 9, 10, and 16 W.M.

OWRD



CERTIFIED WATER RIGHTS EXAMINER
 #60772WRE
Melissa R. Kupilla
 MALISSA R. KUPILLA
 JUNE 08, 1995
 STATE OF OREGON
 EXPIRATION DATE 6/30/2019

- Area (160.6 Acres supplemental) to be irrigated with additional POD.
- Point of Diversion (CP POD) is located 608 feet north and 40 feet west from the Northerly NW Corner of DLC 54
- 6-inch, 8-inch and 12-inch buried PVC mainline

Scale: 1" = 1,320'

This map was prepared for the purpose of identifying the location of a water right only and is not intended to provide legal dimensions or location of property ownership lines.

Transfer Map 3. Additional POD
 Priority 5/11/1977, Certificate 89032

Carlton Nursery Co., LLC
 2016 - mrk T.5S. R.3W. Sec. 3, 4, 9, 10 and 16, W.M.

Pacific Hydro-Geology Inc.

AldermanMainline.cdr
 1 12798



JAN 5 2018

T-12798

RECEIVED

OWBD