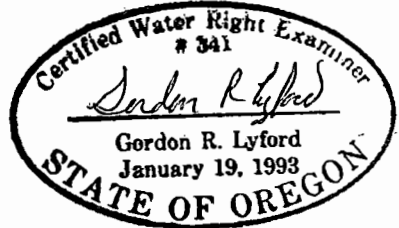
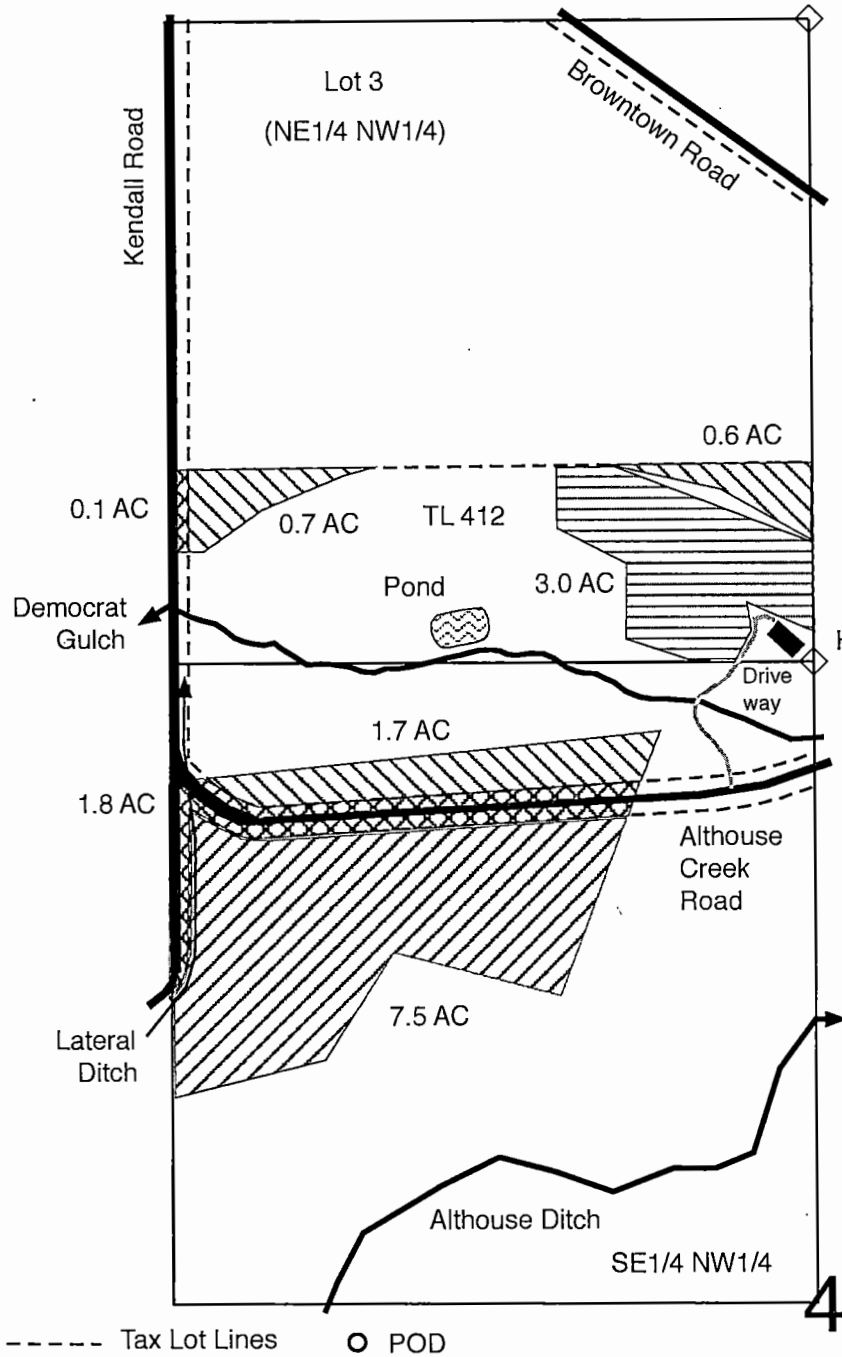


Temporary Water Right Transfer Map from Certificate # 54974
 T40S, R7W, WM, JOSEPHINE COUNTY
 Portions of Sections 4 & 9
 November 29, 2017

N
 ↑
 1" = 400'

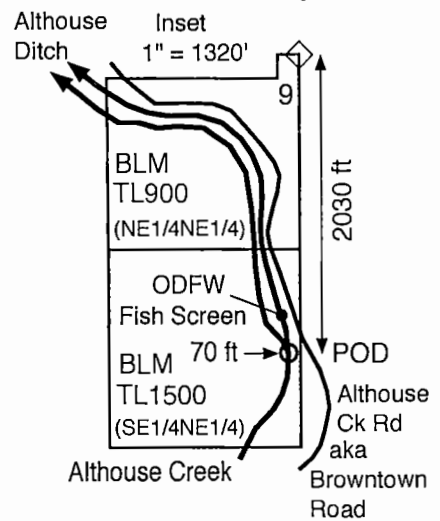


11-29-2017
 exp 12-31-2018

RECEIVED BY OWRD

DEC 22 2017

SALEM, OR



- Tax Lot Lines ○ POD
- ▨ 3.0 acres of existing irrigation POU under certificate 54974 to temporarily transfer with a priority of 1858 at a rate of 0.02 cfs per acre.
- ▤ 3.0 acres of proposed irrigation POU under the temporary transfer.
- ▧ 7.5 acres of remaining irrigation POU under certificate 54974 on private lands.
- ▩ 1.9 acres of remaining irrigation POU under certificate 54974 on county road ROWs.

This map was drawn by Gordon R. Lyford for Gabriel and Kim Young to support their application for a temporary water right transfer. Gabriel and Kim Young own tax lot 412.

This map was prepared for the purpose of identifying the location of water rights only and is not intended to provide legal dimensions or the location of property ownership lines.