

# HOOD RIVER COUNTY SEC. 22 T01N R10E

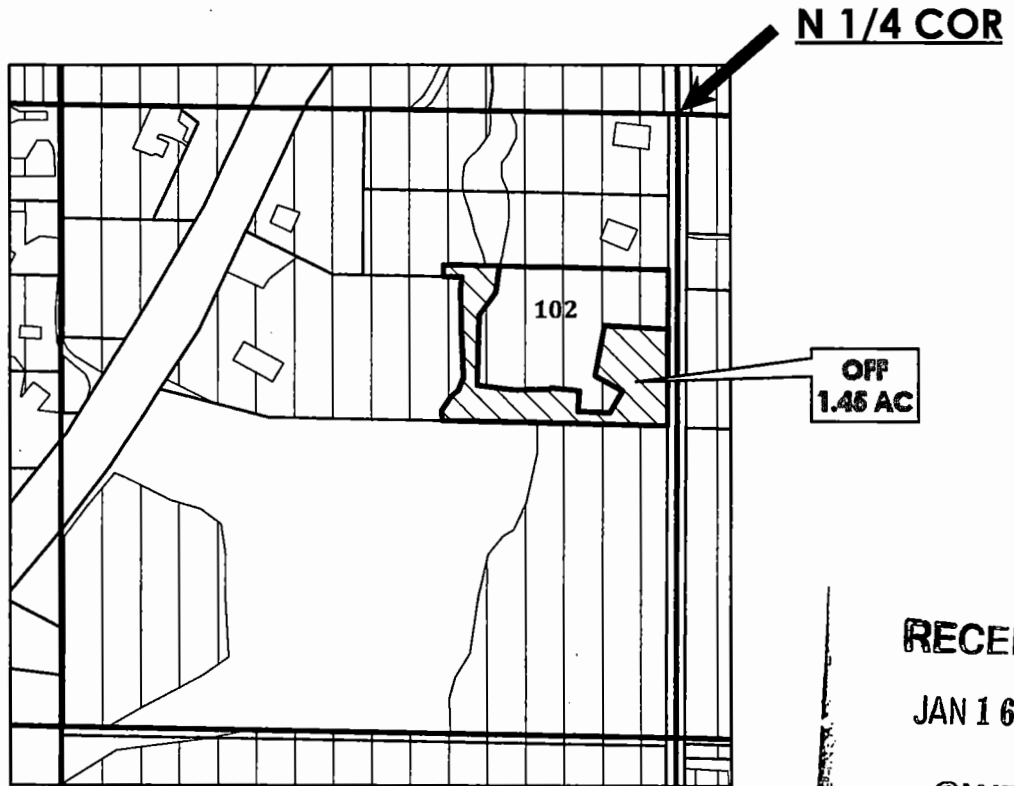
SCALE - 1" = 400'



## NE 1/4 OF THE NW 1/4



ODELL OREGON



RECEIVED

JAN 16 2018

OWRD

Cert 92000 26.20 Ac

|  |                       |
|--|-----------------------|
|  | EXISTING WATER RIGHTS |
|  | OFF LANDS             |


"OFF" MAP

### APPLICATION FOR WATER RIGHTS TRANSFER

FROM: PERKINS / TO: CURTIS & BROCK

TAXLOT #: 102

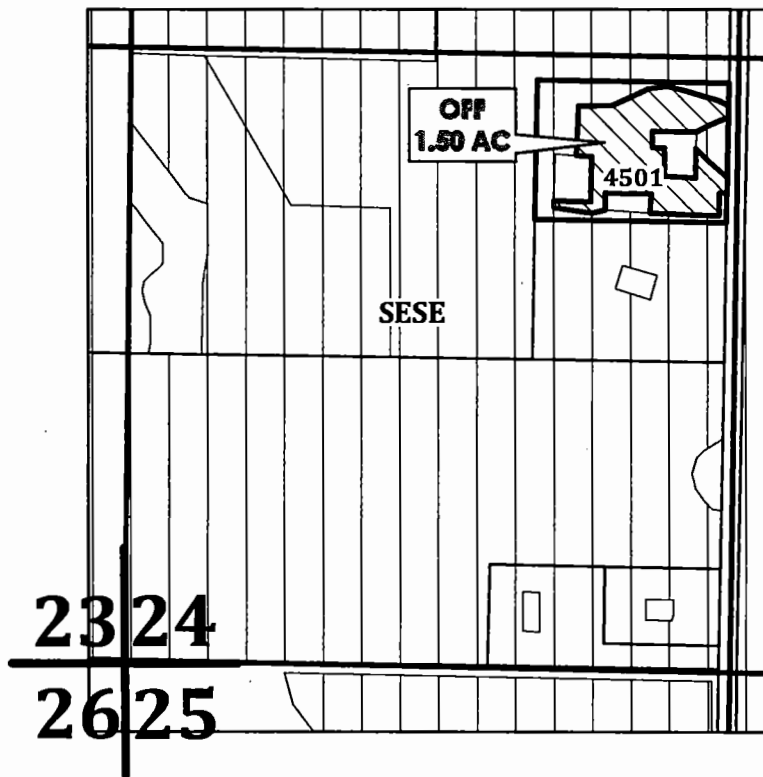
1.45 ACRES



**HOOD RIVER COUNTY  
SEC. 24 T02N R10E  
SCALE - 1" = 400'**



**SE 1/4 OF THE SE 1/4**



RECEIVED  
JAN 16 2018  
OWRD

Cert 92000 30.50 Ac  
Cert 80928 4.85 Ac

|  |                       |
|--|-----------------------|
|  | EXISTING WATER RIGHTS |
|  | OFF LANDS             |

**"OFF" MAP**

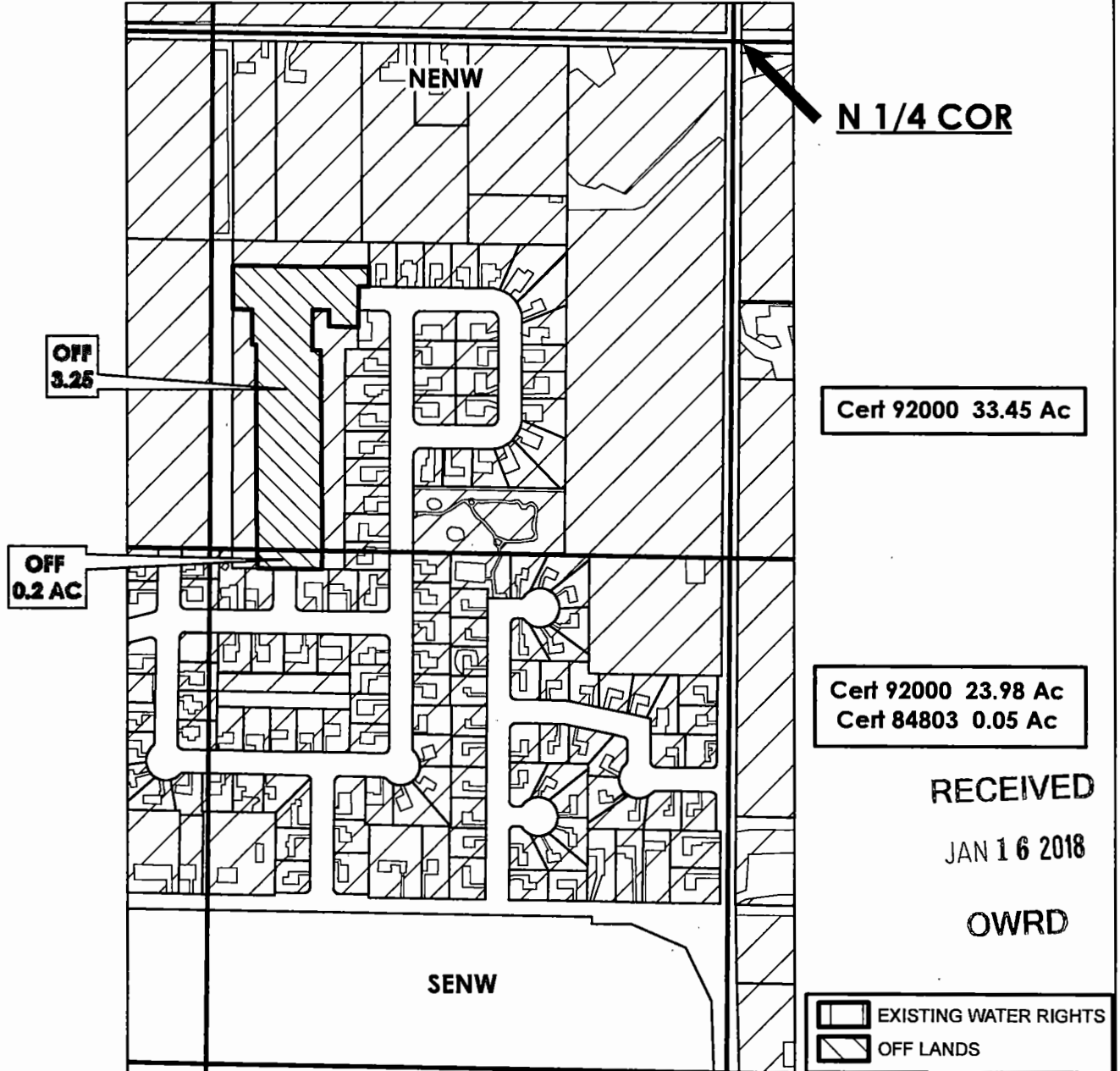
**APPLICATION FOR WATER RIGHTS TRANSFER  
FROM: VESTA USA LLC / TO: OSBORN  
TAXLOT #: 4501                      1.50 ACRES**



**HOOD RIVER COUNTY**  
**SEC 26 T02N R10E**  
**SCALE - 1" = 400'**




**NE 1/4 OF THE NW 1/4 & SE 1/4 OF THE NW 1/4**



**APPLICATION FOR WATER RIGHTS TRANSFER**  
**FROM: CONSOLIDATED LAND & CATTLE TO: OSBORN**  
**TAXLOT #: 800 3.45 ACRES**

**"OFF" MAP**

HOOD RIVER COUNTY  
SEC. 35 T02N R10E  
SCALE - 1" = 400'



SW 1/4 OF THE NW 1/4



RECEIVED

JAN 16 2018

OWRD

Cert 92000 38.35

"OFF" MAP

|  |                       |
|--|-----------------------|
|  | EXISTING WATER RIGHTS |
|  | OFF LANDS             |

APPLICATION FOR WATER RIGHTS TRANSFER  
FROM: AMBER TAYLOR / TO: OSBORN & WY'EAST VINEYARD  
TAXLOT #: 1903 0.25 ACRES

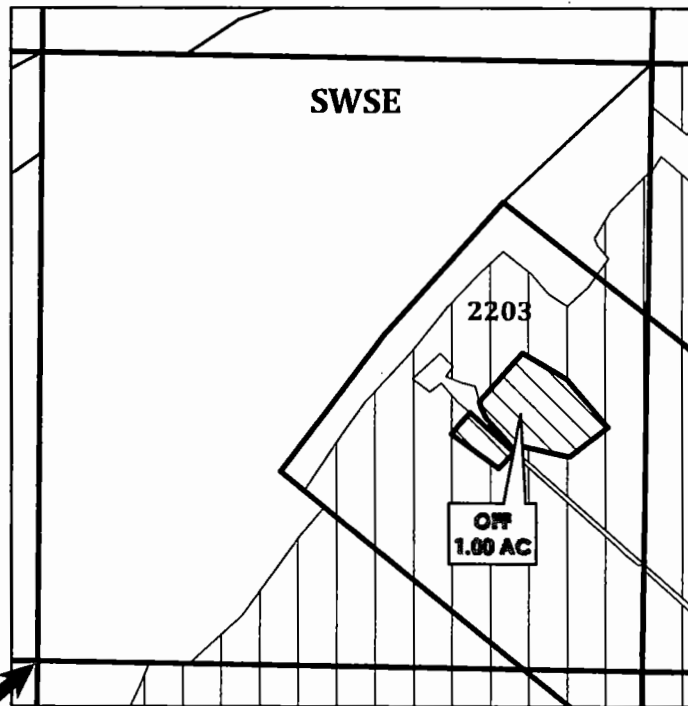


# HOOD RIVER COUNTY SEC. 20 T02N R10E

SCALE - 1" = 400'



## SW 1/4 OF THE SE 1/4





RECEIVED  
JAN 16 2018  
OWRD

**S 1/4 COR**

Cert 92000 12.20

**"OFF" MAP**

-  EXISTING WATER RIGHTS
-  OFF LANDS

**APPLICATION FOR WATER RIGHTS TRANSFER**  
**FROM: CAVU HOLDINGS, LLC / TO: WY'EAST VINEYARDS**  
**TAXLOT #: 2203                      1.00 ACRES**

T 12823

# **“ON” MAPS**

**RECEIVED**

**JAN 16 2018**

**OWRD**

**T 12823**

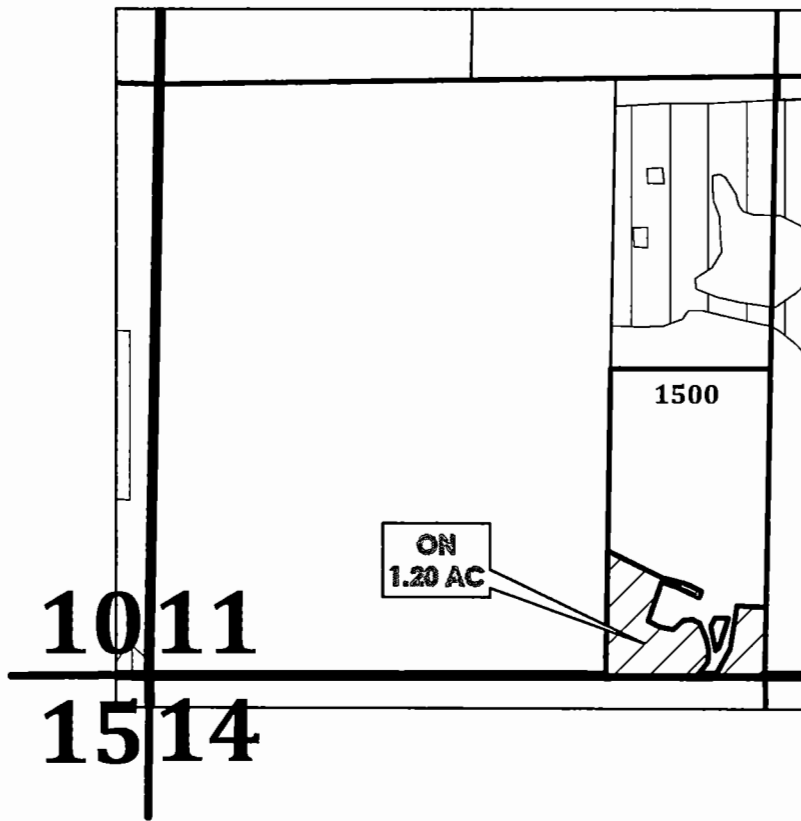


# HOOD RIVER COUNTY SEC.11 T01N R10E

SCALE - 1" = 400'



## SW 1/4 OF THE SW 1/4



RECEIVED

JAN 16 2018

OWRD

Cert 92000 4.20 AC

"ON" MAP

|  |                       |
|--|-----------------------|
|  | EXISTING WATER RIGHTS |
|  | ON LANDS              |

### APPLICATION FOR PERMANENT WATER RIGHTS TRANSFER

FROM: PERKINS / TO: CURTIS

TAXLOT #: 1500

1.20 ACRES

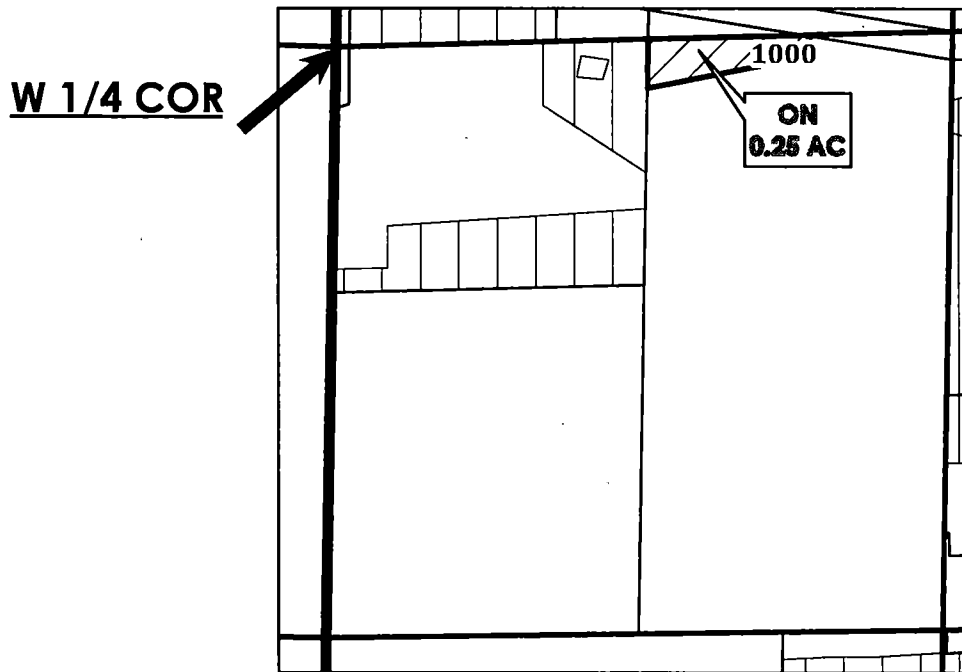
T 12823



**HOOD RIVER COUNTY  
SEC.11 T01N R10E  
SCALE - 1" = 400'**



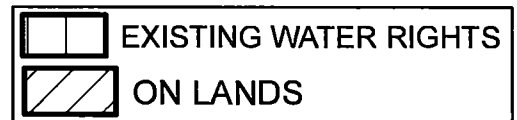
**NW 1/4 OF THE SW 1/4**



**RECEIVED  
JAN 16 2018  
OWRD**

**OWRD**

**Cert 92000 0.25 AC  
Cert 92000 15 AC EQ INDUSTRIAL**



**"ON" MAP**

**APPLICATION FOR PERMANENT WATER RIGHTS TRANSFER**

**FROM: PERKINS / TO: BROCK**

**TAXLOT #: 1000**

**0.25 ACRES**

**J 12823**



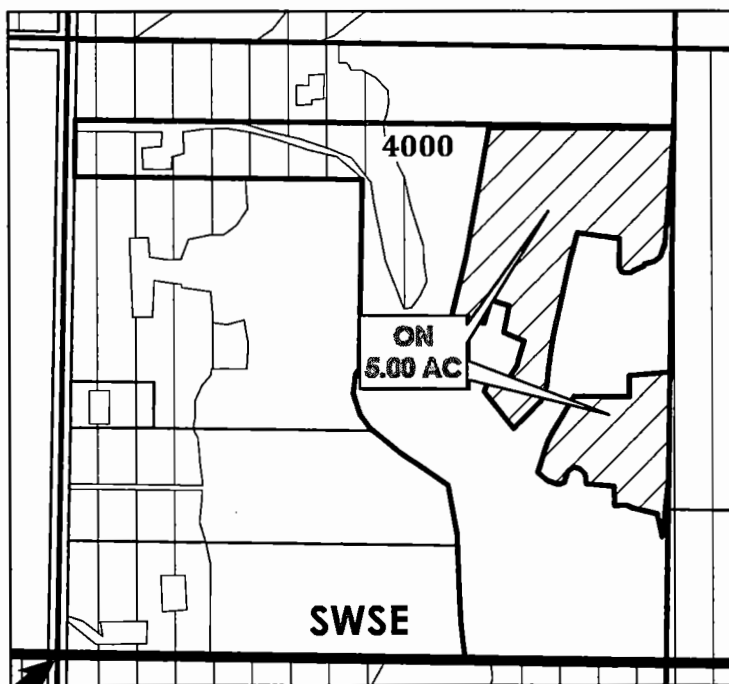


# HOOD RIVER COUNTY SEC. 25 T02N R10E

SCALE - 1" = 400'



## SW 1/4 OF THE SE 1/4





**S 1/4 COR**

RECEIVED

JAN 16 2018

OWRD

Cert 92000 16.00 AC

-  EXISTING WATER RIGHTS
-  ON LANDS

"ON" MAP

### APPLICATION FOR PERMANENT WATER RIGHTS TRANSFER FROM: CONS LAND & CATTLE, VESTA USA & TAYLOR / TO: OSBORN TAXLOT #: 4000 5.00 ACRES

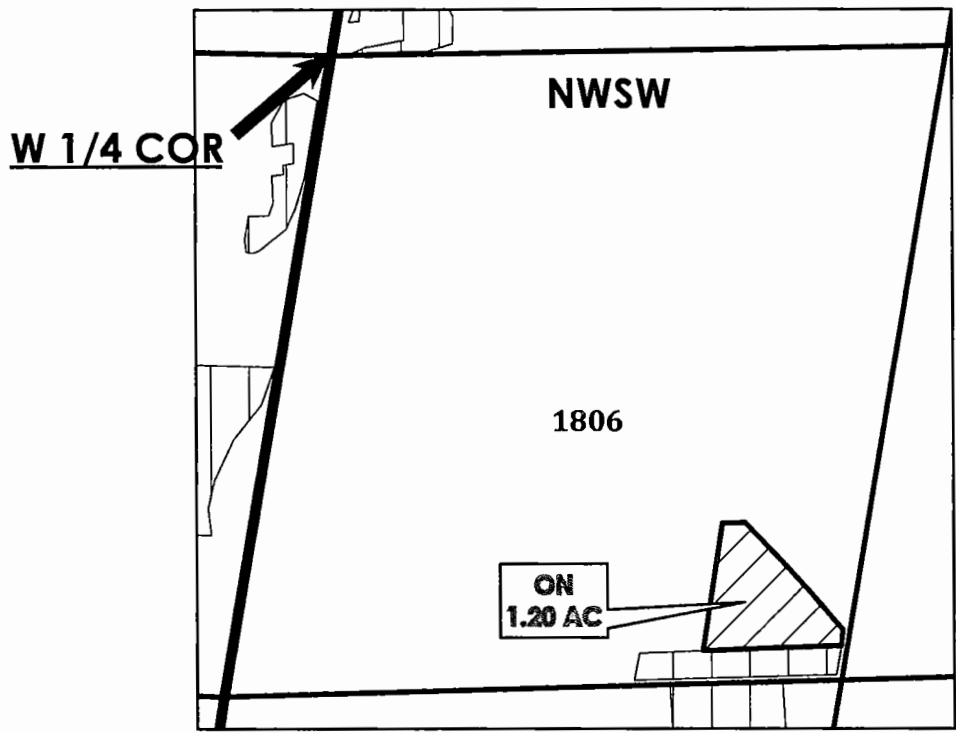


# HOOD RIVER COUNTY SEC. 02 T01N R10E

SCALE - 1" = 400'



## NW 1/4 OF THE SW 1/4



RECEIVED  
 JAN 16 2018  
 OWRD

Cert 92000 1.20 AC  
 Cert 80929 0.60 AC

|  |                       |
|--|-----------------------|
|  | EXISTING WATER RIGHTS |
|  | ON LANDS              |

"ON" MAP

**APPLICATION FOR PERMANENT WATER RIGHTS TRANSFER**  
**FROM: TAYLOR & CAVU HOLDINGS / TO: WY'EAST VINEYARDS**  
**TAXLOT #: 1806 1.20 ACRES**

T 12823