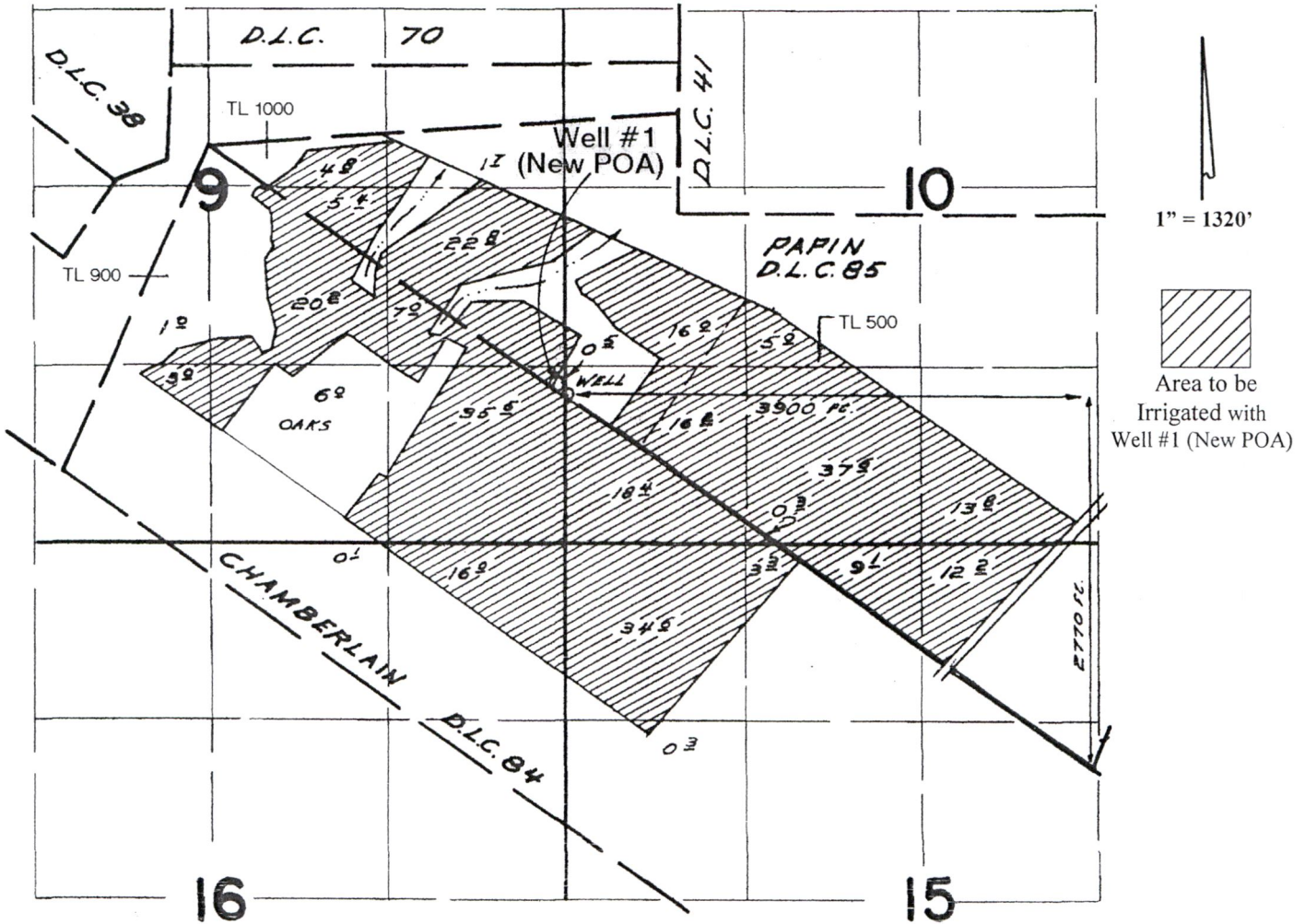


T.4S., R.2W., W.M.



RECEIVED


SEP 20 2018

OWRD

Application Map

The Buck Family Trust

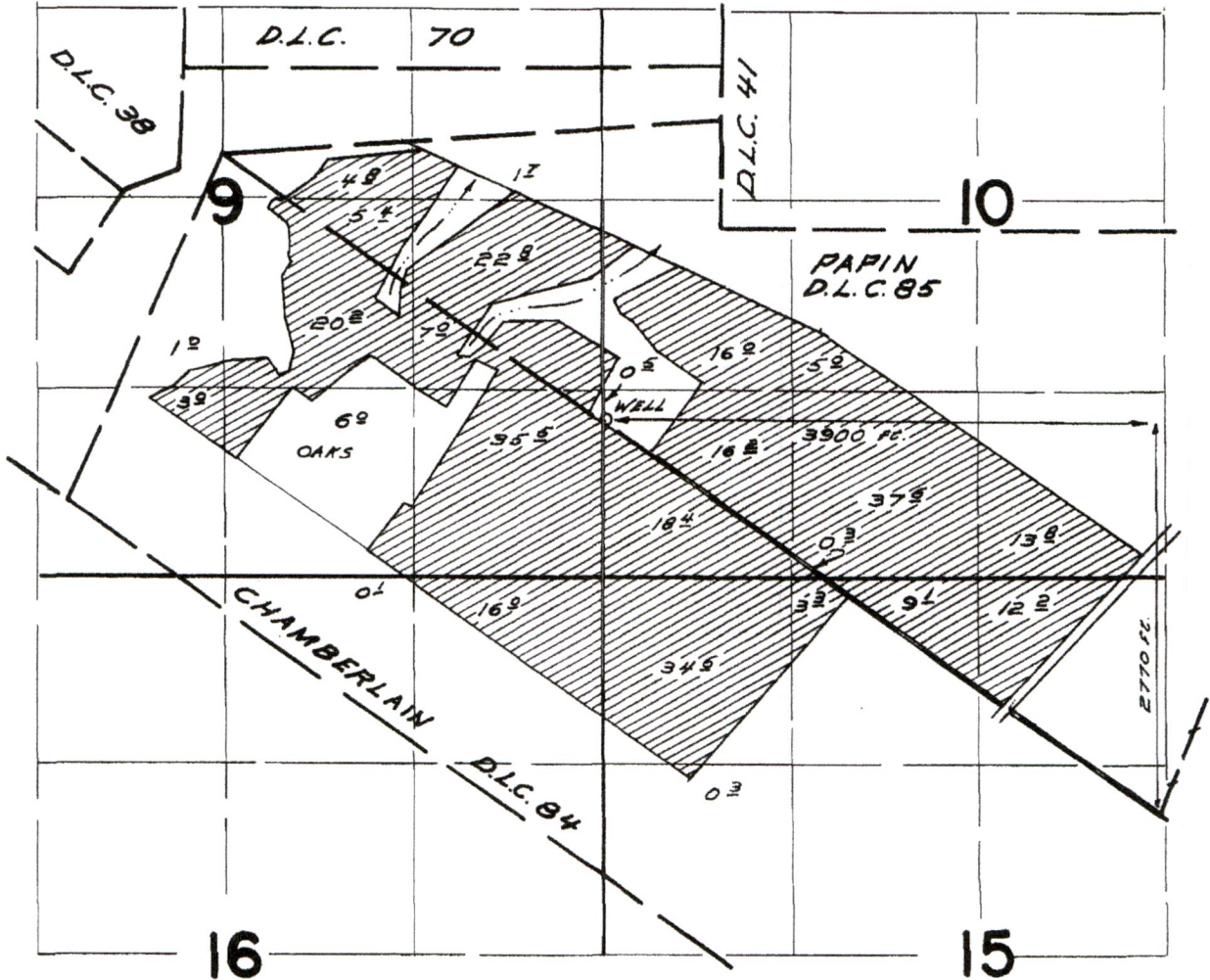
Transfer #:



EXPIRES: 6/30/18

This Map was Prepared for the Purpose of Identifying the Location of a Water Right Only and is Not Intended to Provide Legal Dimensions or Location of Property Ownership Lines.

T. 4 S. R. 2 W. W. M.



FINAL PROOF SURVEY
UNDER

CERTIF 34498

Application No. *G-3406* Permit No. *G-3195*
IN NAME OF

DON'S INC.

Surveyed *April 11, 1967*, by *N. J. Ruppert*

RECEIVED

SEP 20 2018

QWRD