

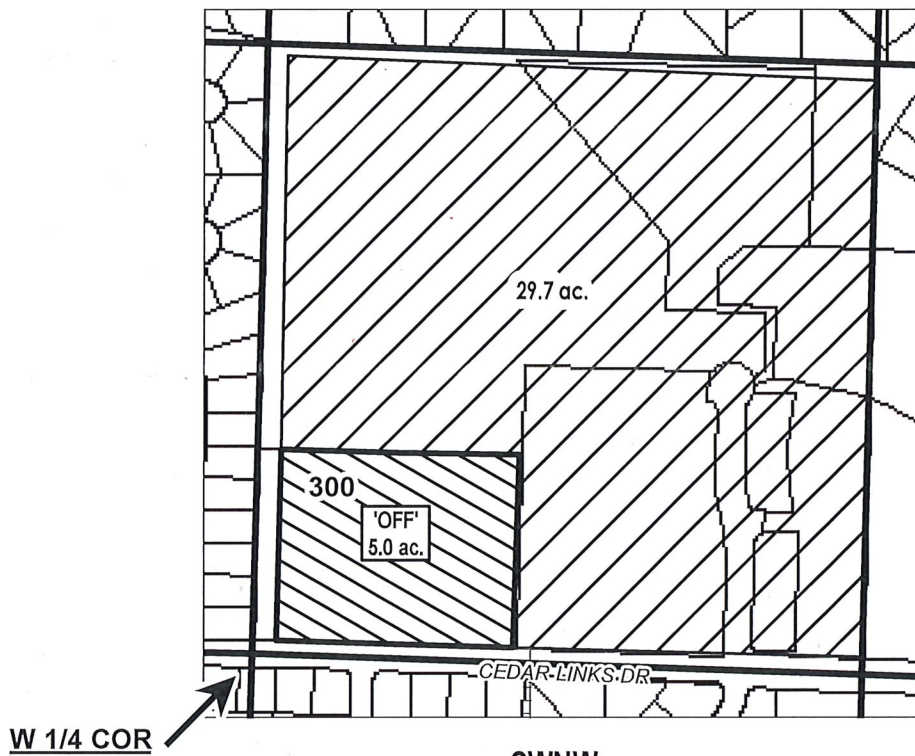
JACKSON COUNTY SEC.16 T37S R1W

SCALE - 1" = 400'



SW 1/4 OF THE NW 1/4

DISTRICT INTERNAL
NOTICE #: T-2017-04



SWNW -
REMAINING RIGHT: 29.7 AC
Received by OWRD

OCT 05 2018

Salem, OR

	EXISTING WATER RIGHTS
	OFF LANDS
	CANAL/LATERAL

"OFF" MAP



APPLICATION FOR WATER RIGHTS TRANSFER

NAME: MEDFORD IRR DISTRICT / CITY OF MEDFORD

TAXLOT #: 300

5.0 ACRES

CERTIFICATE #:

83381

83383

P- 4951

Date: 10/1/2018

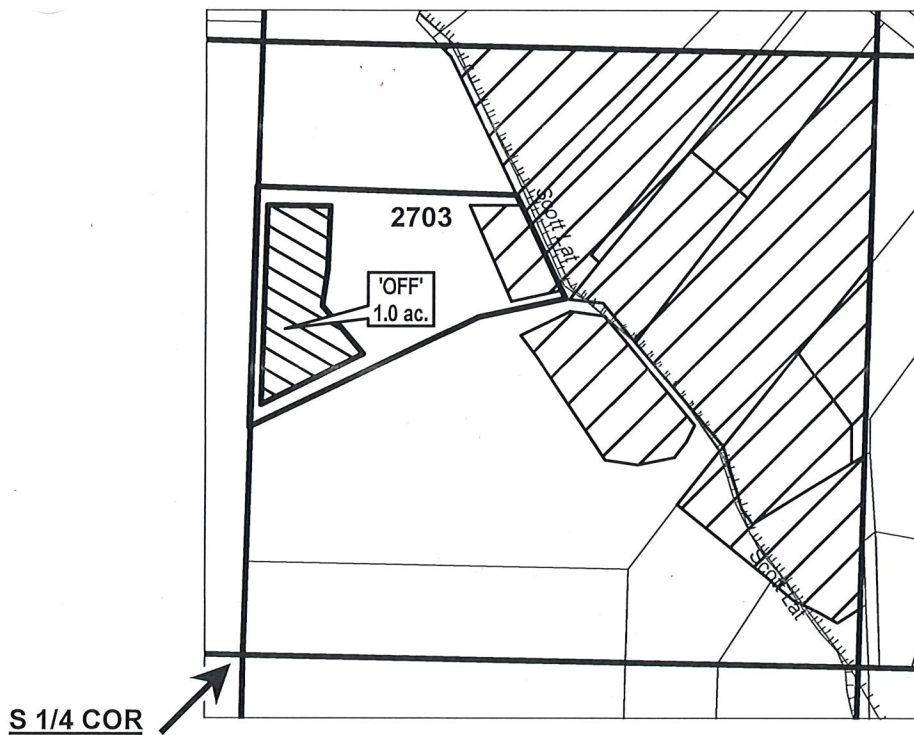
JACKSON COUNTY SEC.05 T37S R2W

SCALE - 1" = 400'



SW 1/4 OF THE SE 1/4

DISTRICT INTERNAL
NOTICE #: T-2017-03



SWSE -
REMAINING RIGHT: 21.7 AC


Received by OWRD

OCT 05 2018

Salem, OR

"OFF" MAP

	EXISTING WATER RIGHTS
	OFF LANDS
	CANAL/LATERAL



APPLICATION FOR WATER RIGHTS TRANSFER

NAME: MEDFORD IRR DISTRICT

TAXLOT #: 2703

1.0 ACRES

CERTIFICATE #:

83381

83383

80578

P- 4951

Date: 10/3/2018

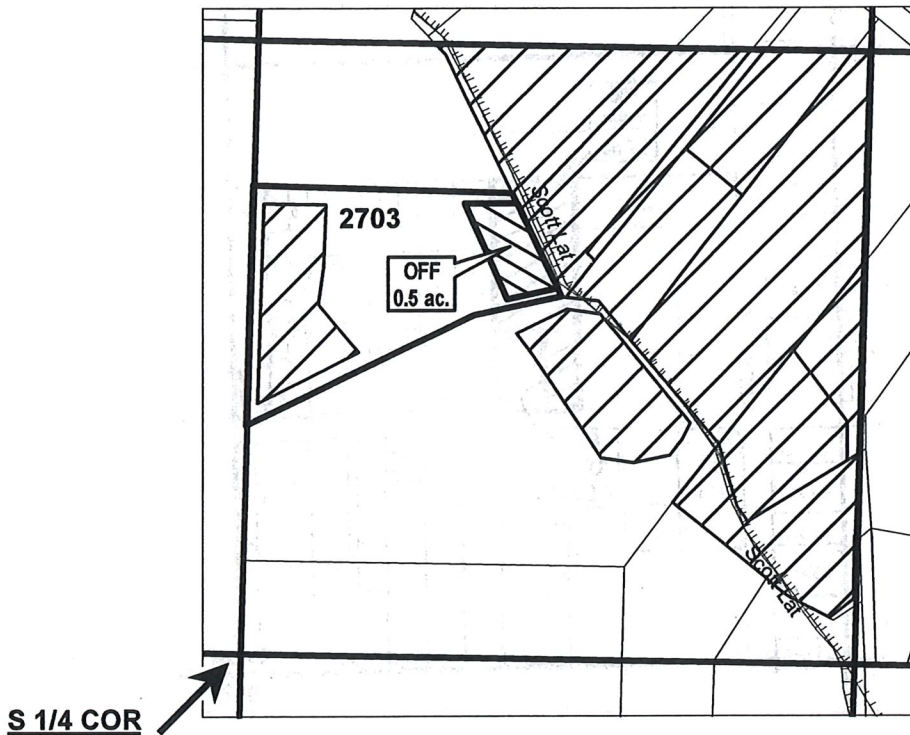
JACKSON COUNTY SEC.05 T37S R2W

SCALE - 1" = 400'



SW 1/4 OF THE SE 1/4

DISTRICT INTERNAL
NOTICE #: T-2017-01




SWSE -
REMAINING RIGHT: 22.2 AC

RECEIVED
SEP 26 2018
OWRD

"OFF" MAP

	EXISTING WATER RIGHTS
	OFF LANDS
	CANAL/LATERAL



APPLICATION FOR WATER RIGHTS TRANSFER

NAME: MEDFORD IRR DISTRICT

TAXLOT #: 2703

0.5 ACRES

CERTIFICATE #:

83381

83383

80578

83728

P- 4951

Date: 9/19/2018

T-12805

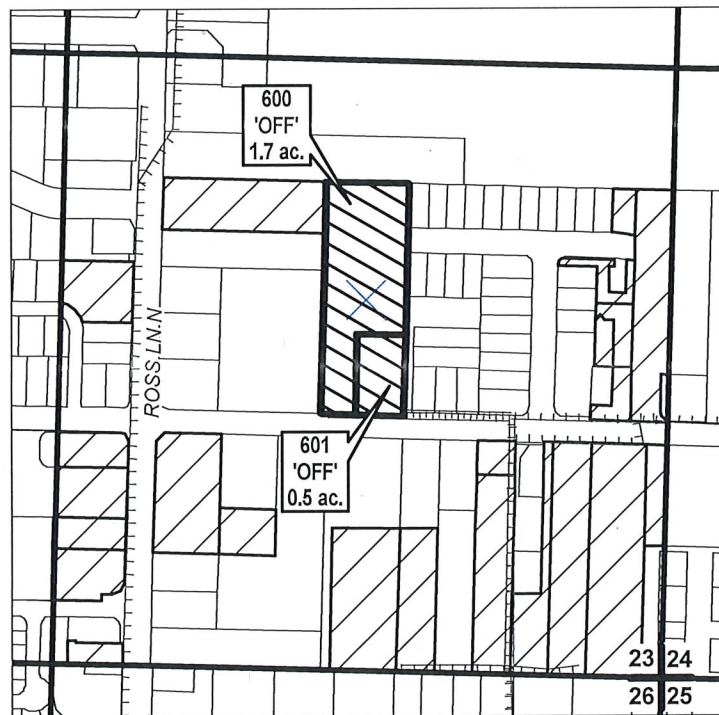
JACKSON COUNTY SEC.23 T37S R2W

SCALE - 1" = 400'



SE 1/4 OF THE SE 1/4

DISTRICT INTERNAL
NOTICE #: T-2017-01



SESE -
REMAINING RIGHT: 10.37 AC
Received by OWRD

OCT 05 2018

Salem, OR

"OFF" MAP

	EXISTING WATER RIGHTS
	OFF LANDS
	CANAL/LATERAL



APPLICATION FOR WATER RIGHTS TRANSFER

NAME: MEDFORD IRR DISTRICT

TAXLOT #: 600, 601

2.2 ACRES

CERTIFICATE #:

83381
83383
80578
P- 4951

Date: 10/3/2018

JACKSON COUNTY SEC.25 T37S R2W

SCALE - 1" = 400'



SW 1/4 OF THE SW 1/4

DISTRICT INTERNAL
NOTICE #: T-2017-03



SWSW -
REMAINING RIGHT: 2.68 AC


Received by OWRD

OCT 05 2018

Salem, OR

	EXISTING WATER RIGHTS
	OFF LANDS
	CANAL/LATERAL

"OFF" MAP



Date: 10/3/2018

APPLICATION FOR WATER RIGHTS TRANSFER

NAME: MEDFORD IRR DISTRICT

TAXLOT #: 5400

0.6 ACRES

CERTIFICATE #:

83381

83383

80578

P- 4951

\$ 83728

JACKSON COUNTY SEC.26 T37S R2W

SCALE - 1" = 400'



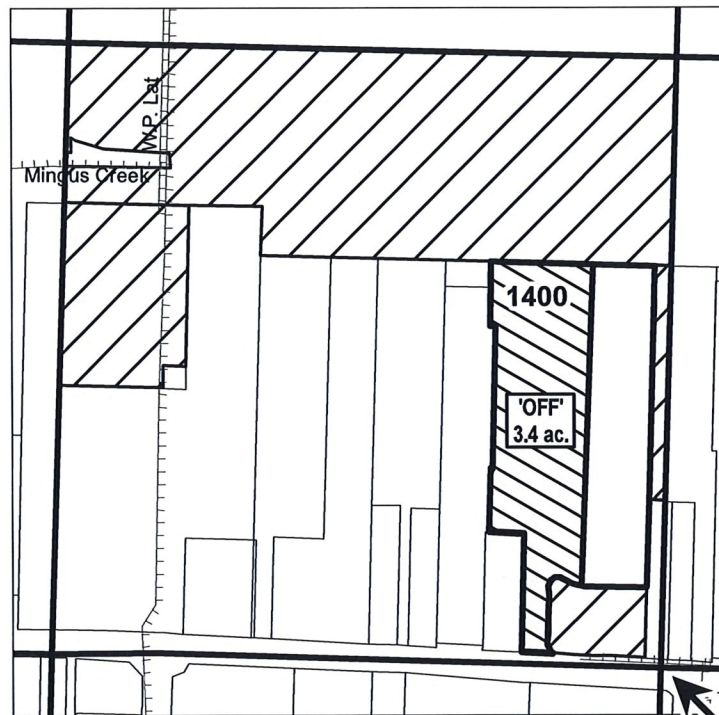
SE 1/4 OF THE NW 1/4

RECEIVED

SEP 26 2018

OWRD

DISTRICT INTERNAL
NOTICE #: T-2017-03



SE 1/4 -
REMAINING RIGHT: 16.06 AC

	EXISTING WATER RIGHTS
	OFF LANDS
	CANAL/LATERAL

"OFF" MAP



APPLICATION FOR WATER RIGHTS TRANSFER

NAME: MEDFORD IRR DISTRICT

TAXLOT #: 1400

3.4 ACRES

Date: 9/19/2018

CERTIFICATE #:

83381

83383

80578

83728

P- 4951

T-12805

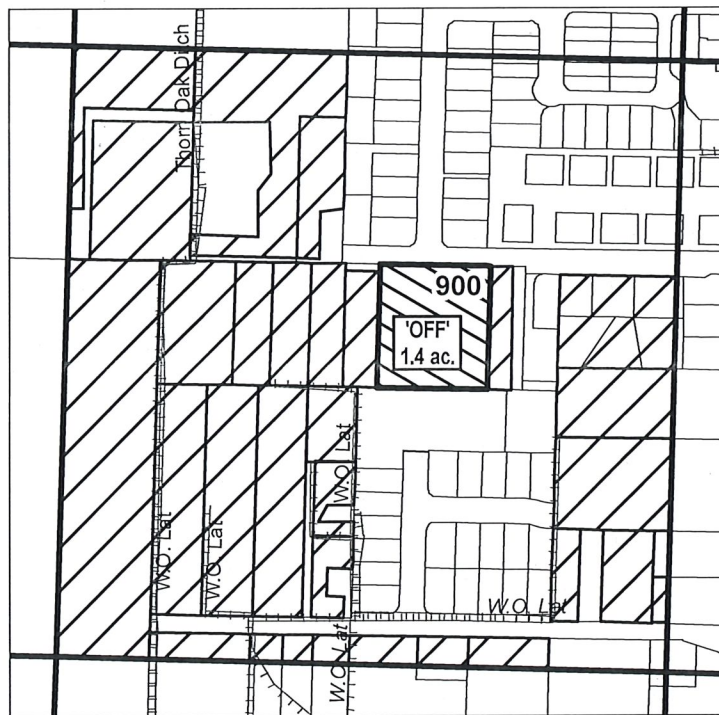
JACKSON COUNTY SEC.26 T37S R2W

SCALE - 1" = 400'



NW 1/4 OF THE NE 1/4

DISTRICT INTERNAL
NOTICE #: T-2017-02



NWNE -

REMAINING RIGHT: 19.87 AC

Received by OWRD

OCT 05 2018

Salem, OR

"OFF" MAP

	EXISTING WATER RIGHTS
	OFF LANDS
	CANAL/LATERAL



APPLICATION FOR WATER RIGHTS TRANSFER

NAME: MEDFORD IRR DISTRICT

TAXLOT #: 900

1.4 ACRES

CERTIFICATE #:

83381

83383

80578

P- 4951

Date: 10/3/2018

JACKSON COUNTY SEC.35 T37S R2W

SCALE - 1" = 400'



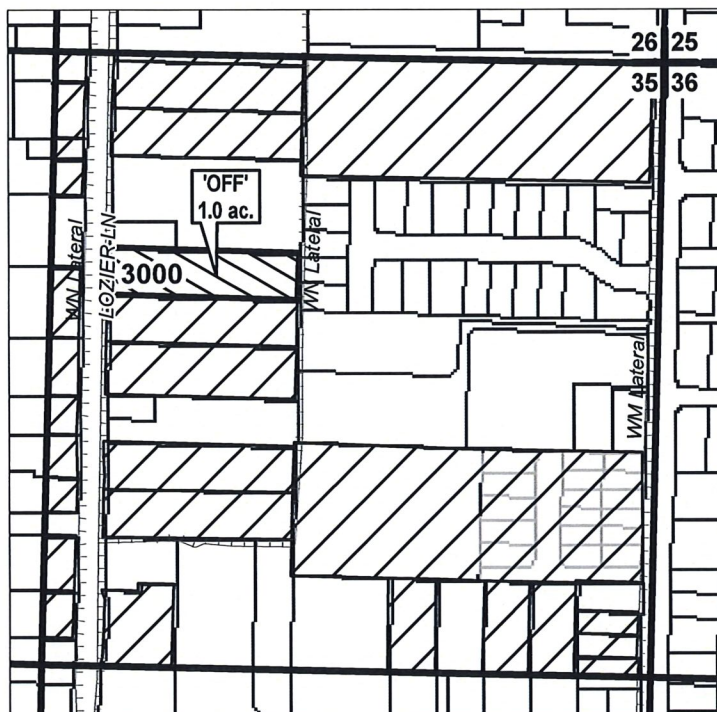
NE 1/4 OF THE NE 1/4

RECEIVED

SEP 26 2018

OWRD

DISTRICT INTERNAL
NOTICE #: T-2017-03



NENE -
REMAINING RIGHT: 19.41 AC

"OFF" MAP

	EXISTING WATER RIGHTS
	OFF LANDS
	CANAL/LATERAL



APPLICATION FOR WATER RIGHTS TRANSFER

NAME: MEDFORD IRR DISTRICT

TAXLOT #: 3000

1.0 ACRES

Date: 9/20/2018

CERTIFICATE #:

83381

83383

80578

83728

P- 4951

T-12805

**JACKSON COUNTY
SEC.01 T38S R2W**

RECEIVED

SEP 26 2018

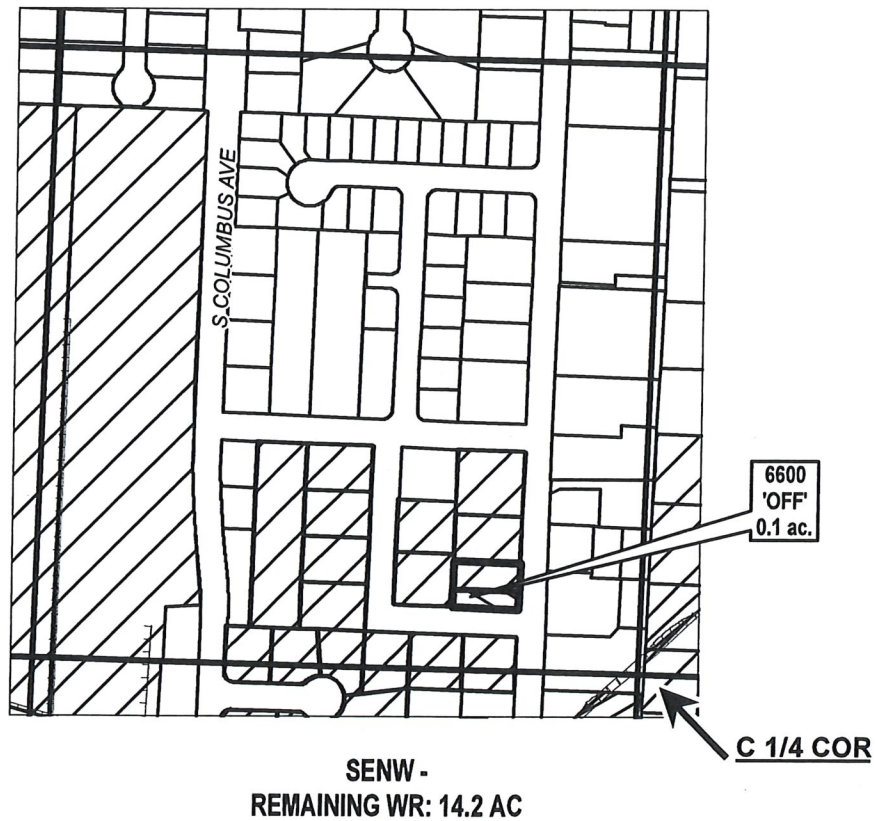
OWRD

SCALE - 1" = 400'




SE 1/4 OF THE NW 1/4

DISTRICT INTERNAL
NOTICE #: T-2017-02



"OFF" MAP

	EXISTING WATER RIGHTS
	OFF LANDS



APPLICATION FOR WATER RIGHTS TRANSFER

NAME: MEDFORD IRR DISTRICT

TAXLOT #: 6600

0.1 ACRES

Date: 9/19/2018

CERTIFICATE #:

83381

83383

80578

83728

P-4951

T-12805

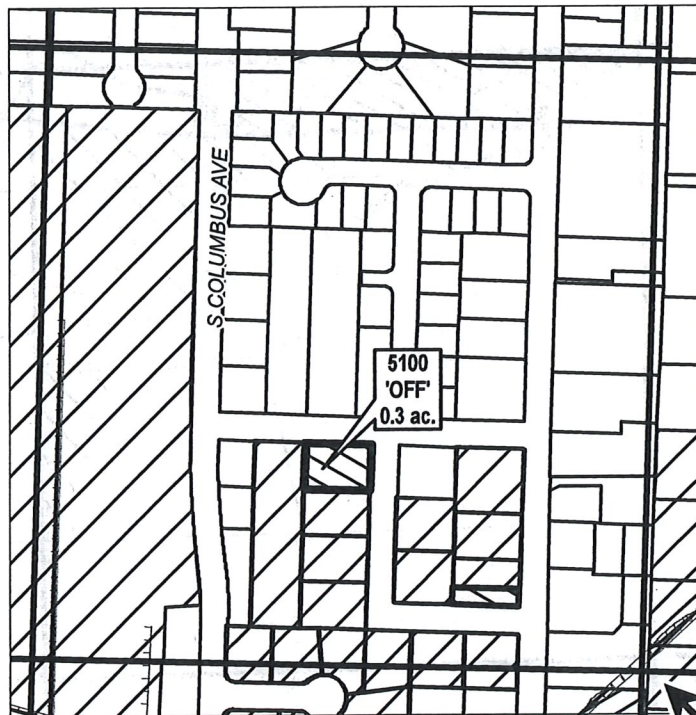
JACKSON COUNTY SEC.01 T38S R2W

SCALE - 1" = 400'



SE 1/4 OF THE NW 1/4

DISTRICT INTERNAL
NOTICE #: T-2017-01




RECEIVED
SEP 26 2018
OWRD

SE 1/4 -
REMAINING WR: 14.0 AC

	EXISTING WATER RIGHTS
	OFF LANDS

"OFF" MAP



Date: 9/19/2018

APPLICATION FOR WATER RIGHTS TRANSFER

NAME: MEDFORD IRR DISTRICT

TAXLOT #: 5100

0.3 ACRES

CERTIFICATE #:

83381
83383
80578
83728
P-4951

T-12805

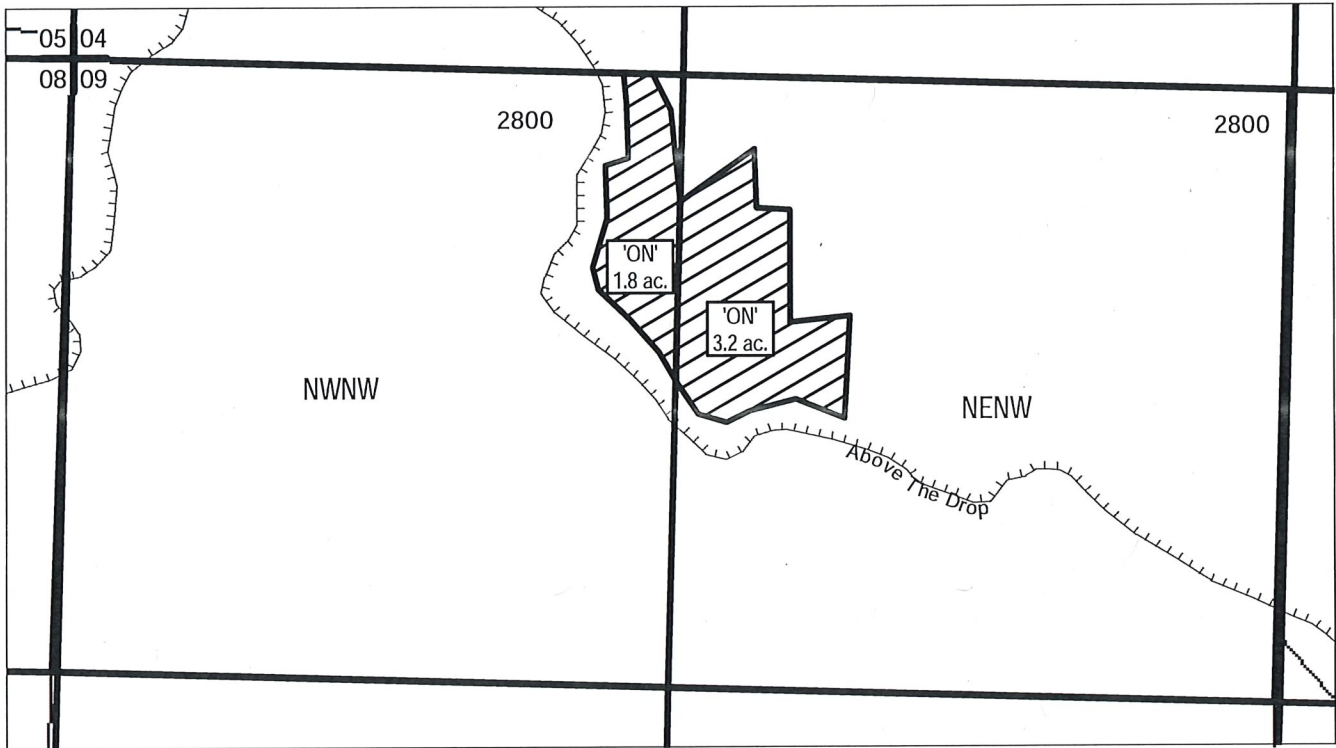
JACKSON COUNTY SEC.09 T36S R1E

SCALE - 1" = 400'



N 1/2 OF THE NW 1/4

DISTRICT INTERNAL
NOTICE #: T-2017-04



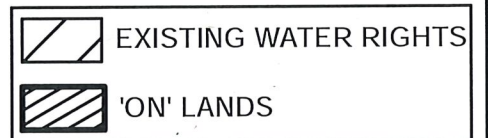
NWNW -
EXISTING RIGHT: 0 AC

NENW -
EXISTING RIGHT: 0 AC

Received by OWRD

OCT 02 2018

Salem, OR



"ON" MAP



Date: 10/1/2018

APPLICATION FOR WATER RIGHTS TRANSFER

NAME: DREWSSEN, RONALD & STEPHANIE

TAXLOT #: 2800

5.0 ACRES

T-12805

CERTIFICATE #:
83381
83383
P- 4951

JACKSON COUNTY SEC.26 T37S R2W

RECEIVED

SEP 26 2018

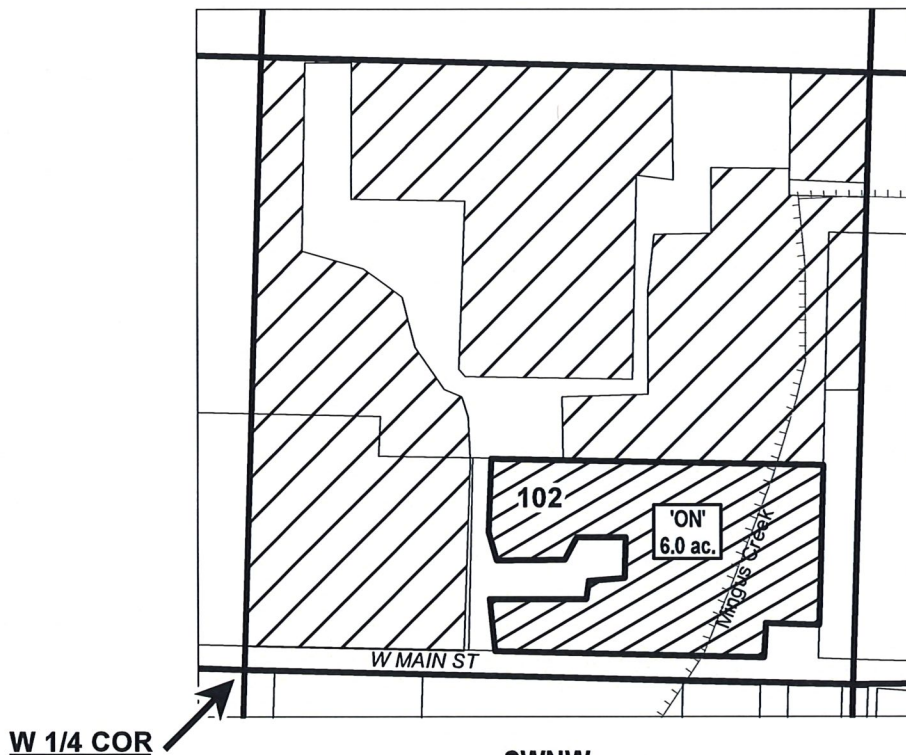
OWRD

SCALE - 1" = 400'



SW 1/4 OF THE NW 1/4


DISTRICT INTERNAL
NOTICE #: T-2017-03



SWNW -
EXISTING RIGHT: 24.6 AC

	EXISTING WATER RIGHTS
	'ON' LANDS

"ON" MAP



APPLICATION FOR WATER RIGHTS TRANSFER

NAME: BREEZE CAPITAL MANAGEMENT, LLC

TAXLOT #: 102

6.0 ACRES

CERTIFICATE #:

83381

83383

80578

83728

P- 4951

Date: 9/20/2018

5.0 only →
AC

T-12805

JACKSON COUNTY SEC.15 T38S R1W

SCALE - 1" = 400'



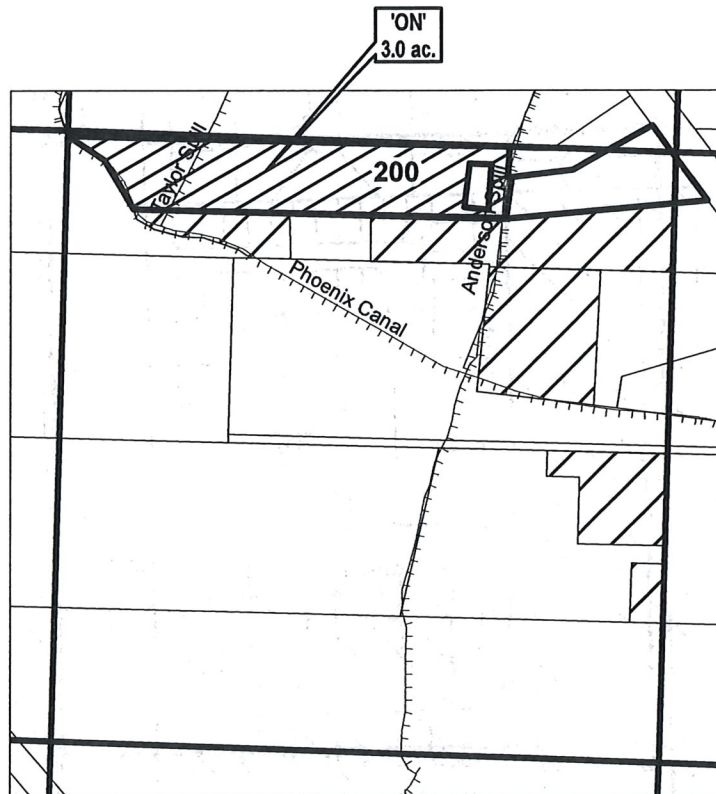
NE 1/4 OF THE SW 1/4

RECEIVED

SEP 26 2018

OWRD


DISTRICT INTERNAL
NOTICE #: T-2017-01



NESW -
EXISTING RIGHT: 5.0 AC

	EXISTING WATER RIGHTS
	OFF LANDS
	CANAL/LATERAL

"ON" MAP



APPLICATION FOR WATER RIGHTS TRANSFER

NAME: DAVIS, VERNON & MEAS BOPHA ^{CO}

TAXLOT #: 200

3.0 ACRES

.8 AC only

CERTIFICATE #:

83381

83383

80578

83728

P-4951

Date: 9/20/2018

T-12805

JACKSON COUNTY SEC.15 T38S R1W

SCALE - 1" = 400'



NW 1/4 OF THE SE 1/4

RECEIVED

SEP 26 2018

OWRD

DISTRICT INTERNAL
NOTICE #: T-2017-02

C 1/4 COR



NWSE -
EXISTING RIGHT: 11.63 AC

	EXISTING WATER RIGHTS
	'ON' LANDS

"ON" MAP



APPLICATION FOR WATER RIGHTS TRANSFER

NAME: SIDHARATH, KIMMAKONE & SENGMAKY

TAXLOT #: 400

1.5 ACRES

Date: 9/20/2018

CERTIFICATE #:

83381

83383

80578

83728

P- 4951

.1 ac only →

T-12805