

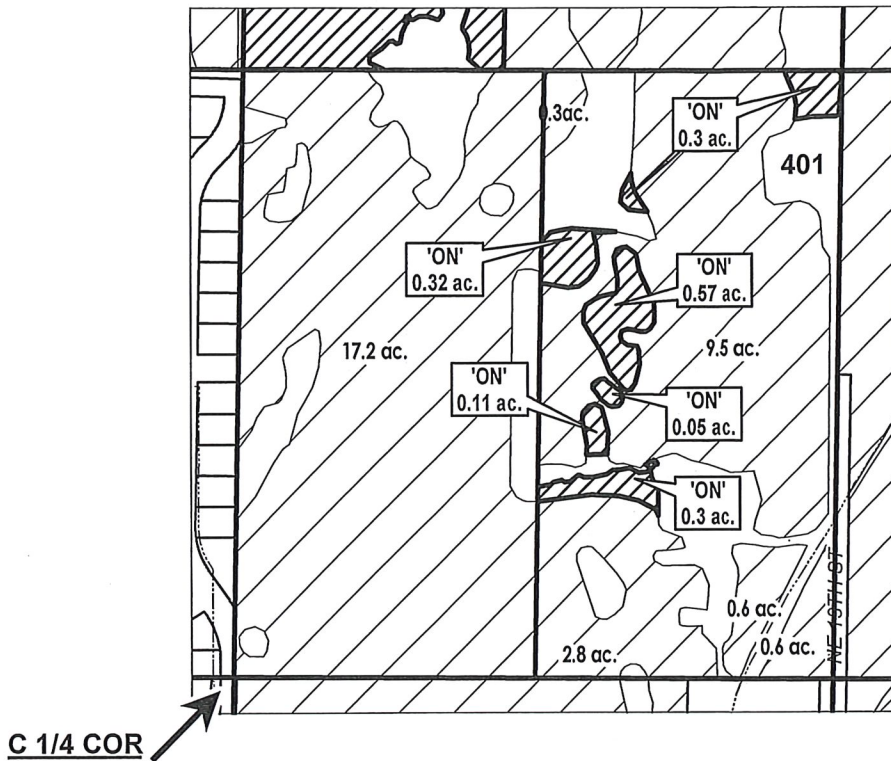
DESCHUTES COUNTY SEC.03 T15S R13E

SCALE - 1" = 400'



SW 1/4 OF THE NE 1/4

OWRD #: 12545




RECEIVED

OCT 09 2018

OWRD

	EXISTING WATER RIGHTS
	'ON' LANDS



FINAL PROOF MAP

NAME: BENJAMIN O'KEEFE

TAXLOT #: 401

1.65 ACRES

DATE: 9/13/2018

FILE: I:\TRANSFER\WRTRANS16\T-2016-015\151303_SWNE

CROOK COUNTY
SEC.13 T15S R14E

RECEIVED

OCT 09 2018

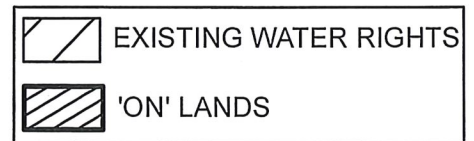
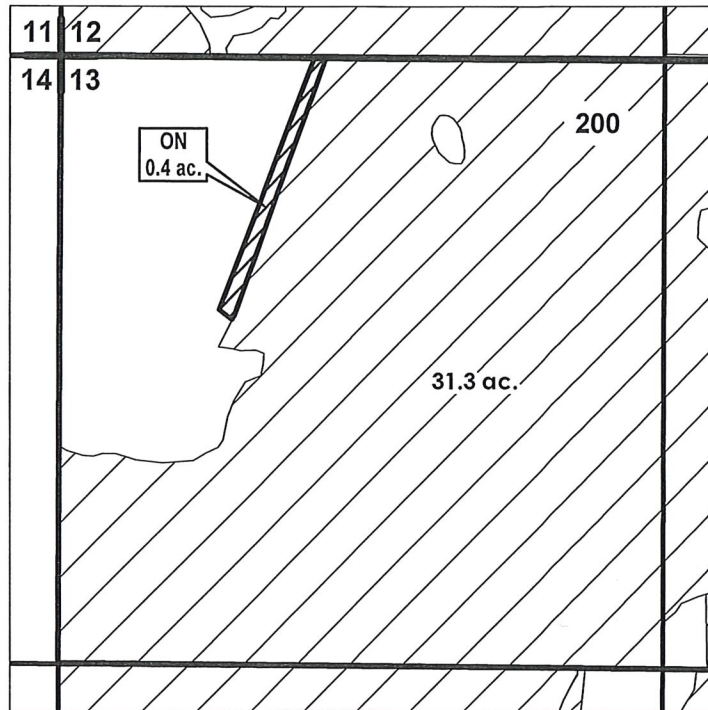
SCALE - 1" = 400'

OWRD



NW 1/4 OF THE NW 1/4

OWRD #: 12545



FINAL PROOF MAP

NAME: JACQUELINE N. VEELLE

TAXLOT #: 200

0.4 ACRES

Date: 9/13/2018

FILE: I:\TRANSFER\FINALPRFP-2016-003\151413_NWNW