

Temporary Transfer Map from C# 4903

Map 1 of 2

Oct 20, 2018

BOOK 22

SECTION 25 T40S. R9W. W. M.
JOSEPHINE COUNTY



40 9 25
& INDEX

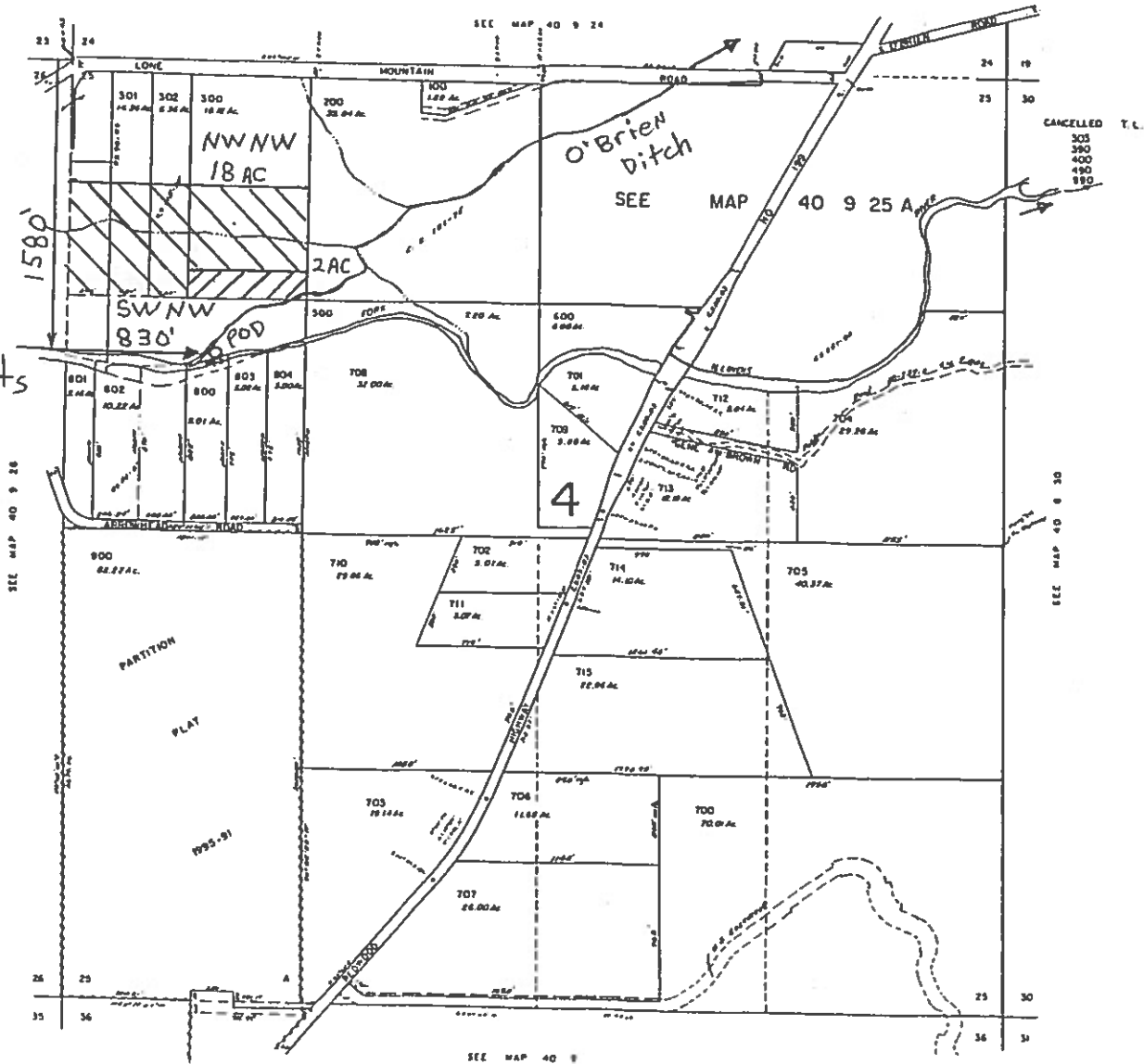
This map was prepared for
government purpose only.



1" = 1000'

Application S-6998
Permit S-4471
Certificate 4903
Priority Feb 17, 1920
0 Point of Diversion

-  2.0 acres existing rights to be transferred for irrigation
-  18.0 acres of remaining rights for irrigation



RECEIVED

OCT 31 2018

OWRD

40 9 25

N
↑
1" = 500'

Temporary Transfer Map from C# 4903 Map 2 of 2 Oct 20, 2018

BOOK 22


NE 1/4 SEC. 25 T.40S. R.9W. W.M.
JOSEPHINE COUNTY


40 9 25 A

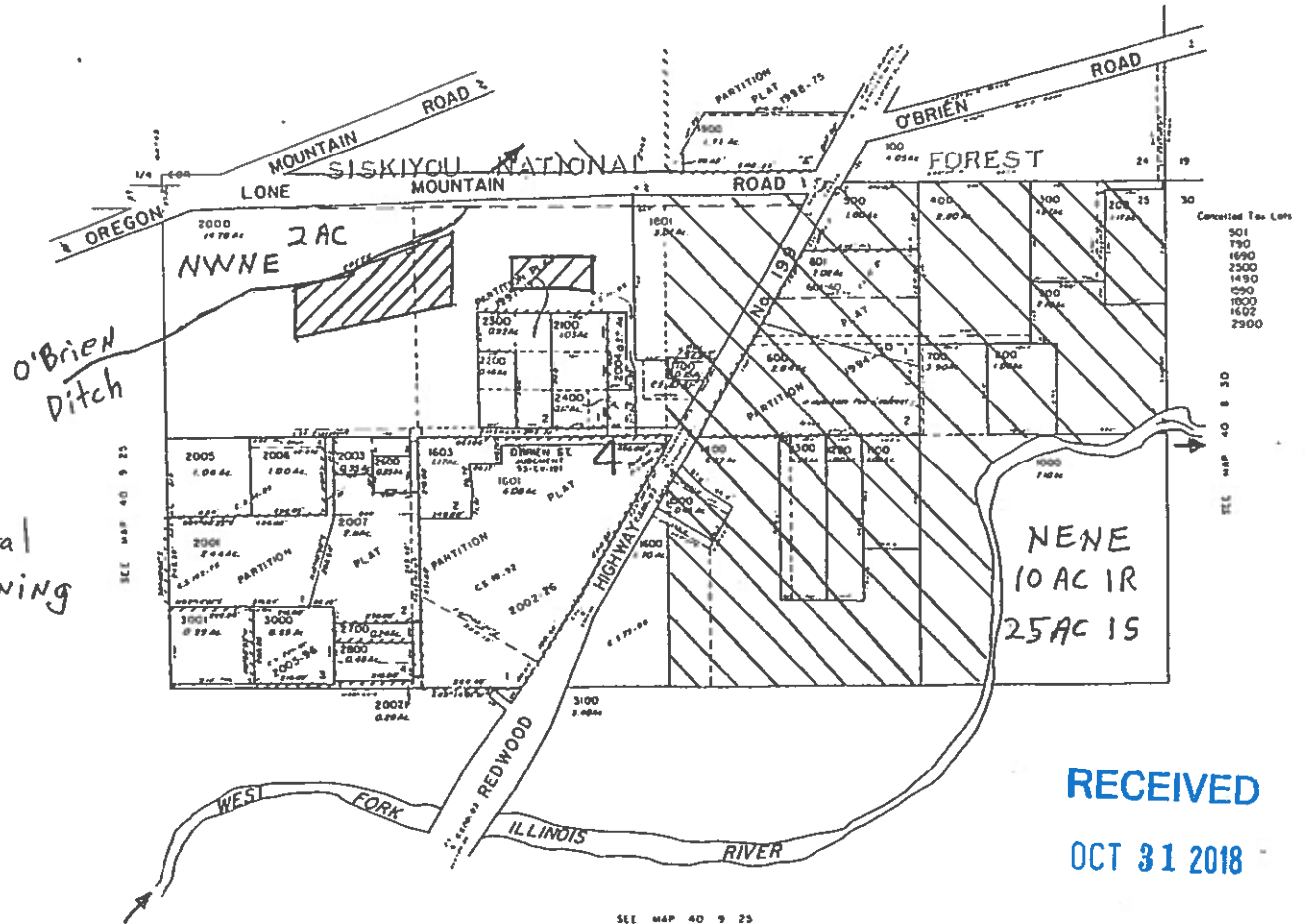
Application S-6998
Permit S-4471
Certificate 4903
Priority Feb 17, 1920

This map was prepared for assessment purpose only.

SEC MAP 40 9 24

 2.0 acres of proposed temporary rights for irrigation

 10.0 acres of primary irrigation rights and 25.0 acres of supplemental irrigation rights remaining



RECEIVED

OCT 31 2018

OWRD

40 9 25 A

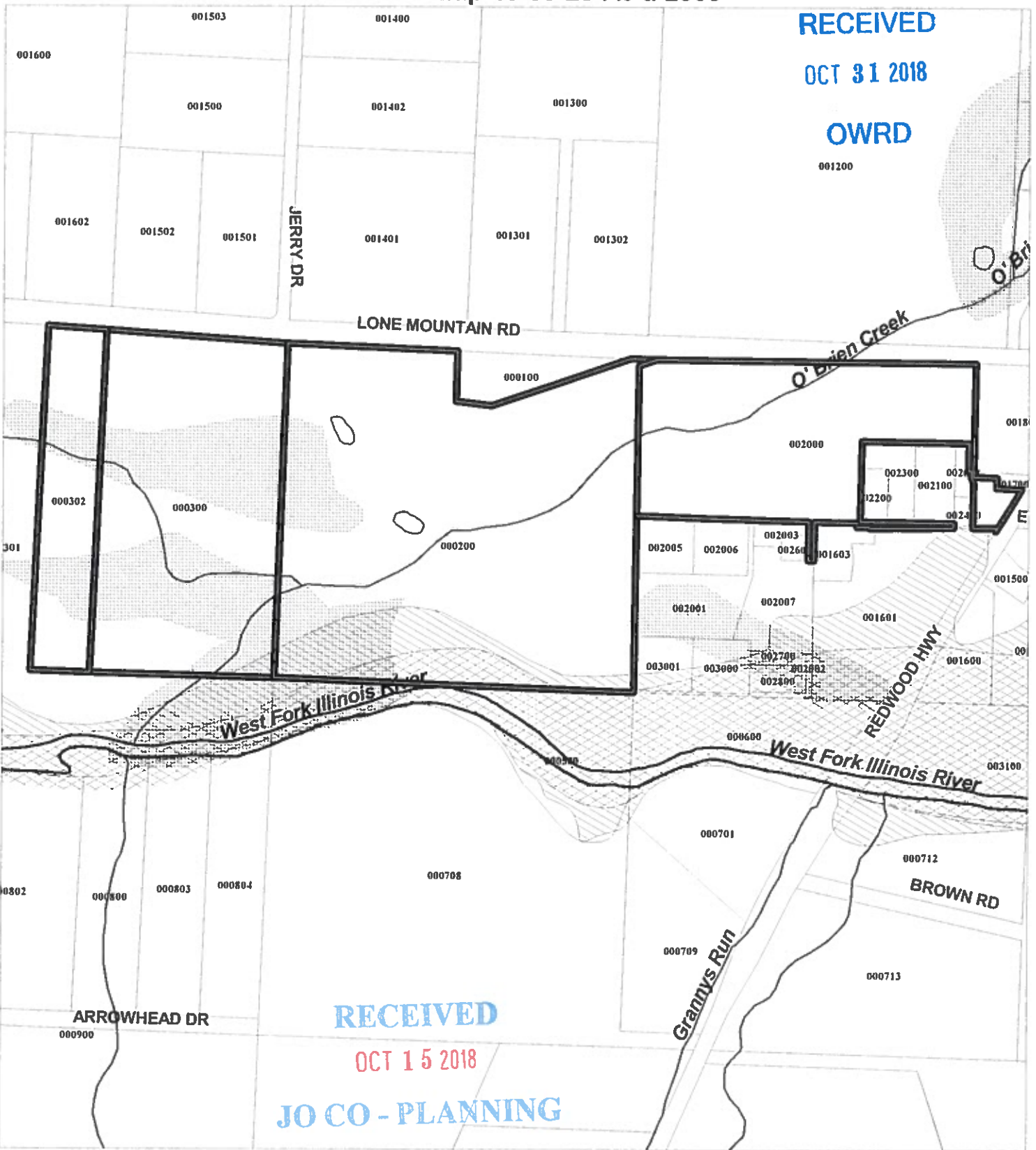
Assessor's Map 40-09-25-A0 tl 2000

RECEIVED

OCT 31 2018

OWRD

001200



RECEIVED

OCT 15 2018

JO CO - PLANNING

Legend

	Taxlots
	Water (line)
	Class 1
	Class 2
	Wetlands (Line)
	Wetlands (polygon)
	FEMA Flood Map
	Approximate
	Floodway
	Floodway Fringe

500 0 500 1000 Feet

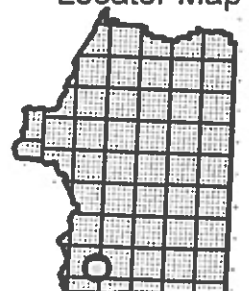
The information on this map is furnished for general interest purposes only. This information is provided without warranties of any kind, express or implied, and it should not be used to support any purchase or other investment. Neither Josephine County, Cave Junction, nor Grants Pass will accept responsibility for any errors or inaccuracies in the depicted information.



Scale
1:6000

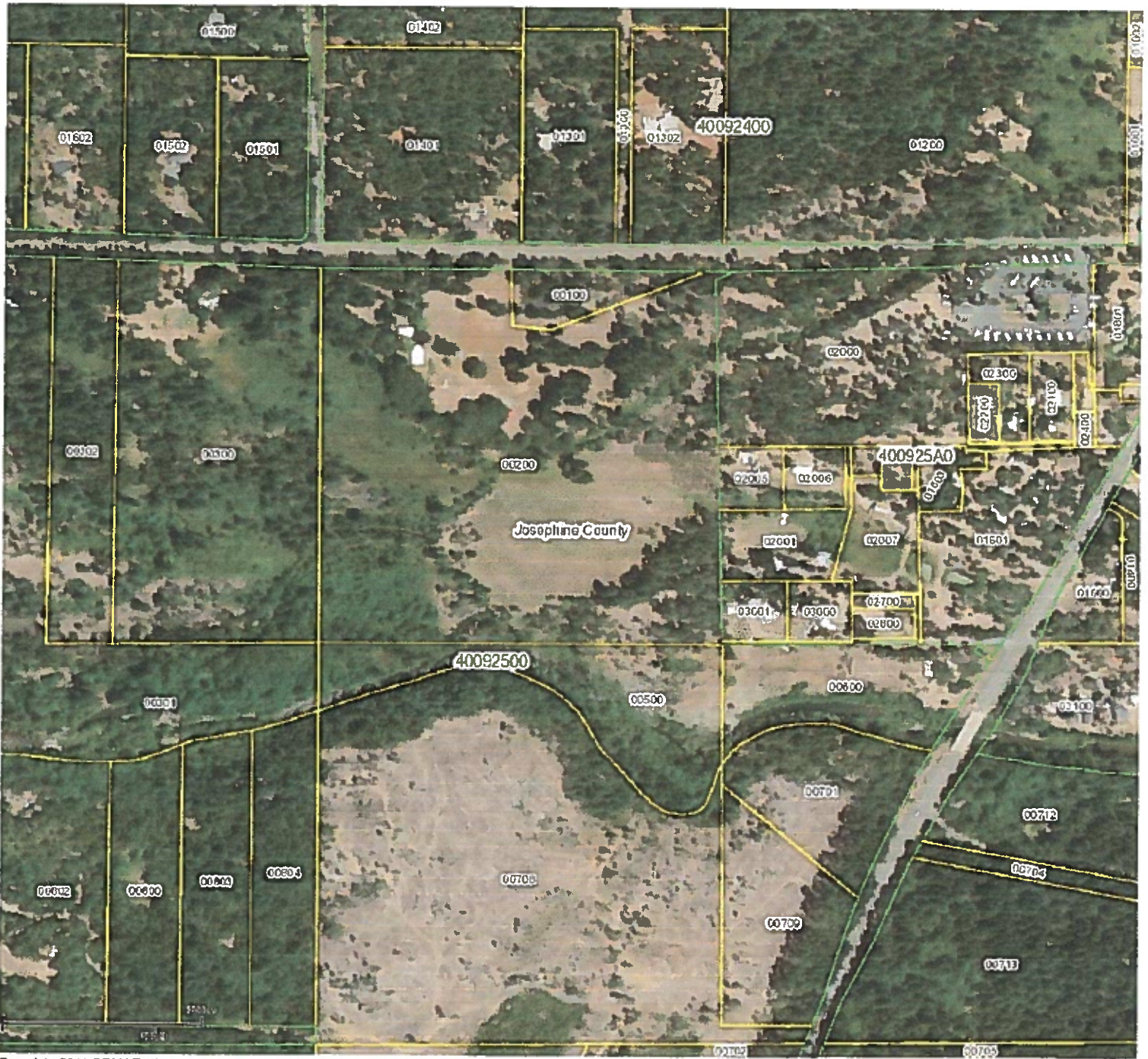


Locator Map



Lone Mountain RV Park Tax Lot 2000

2016



Copyright 2011 ORMAP. All rights reserved. Tue Oct 9 2018 04:20:19 PM.

RECEIVED
OCT 31 2018
OWRD



Oct 9th 2018

RECEIVED

OCT 31 2018

OWRD



Oct 9th 2018 *sfw*

RECEIVED

OCT 31 2018

OWRD



Oct. 9th 2018 gfw

RECEIVED

OCT 31 2018

OWRD