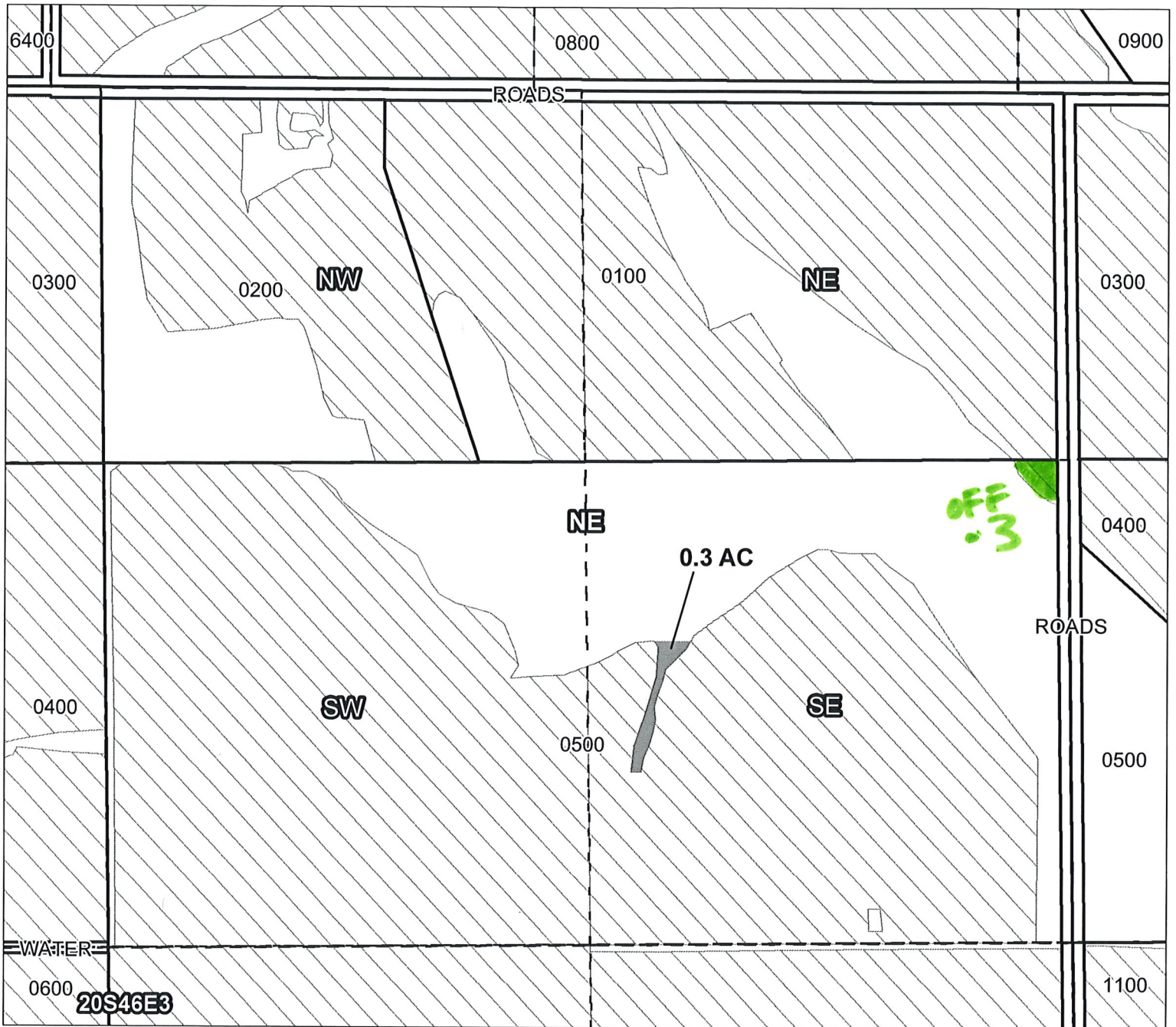
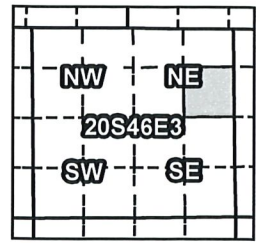


Owyhee Irrigation District

2014 District Transfer / J-11958

Final Proof Map

Certificates: 75691
for Froerer Family



Taxlot 0500, 20S46E3SENE: 0.3 ac. On, 25.1 Acres Total

(WAS TL 301)

RECEIVED BY OWRD

JAN 10 2017

SALEM, OR

- Point of Diversion
- Canals
- Taxlots
- Transfer
- Cert 75691



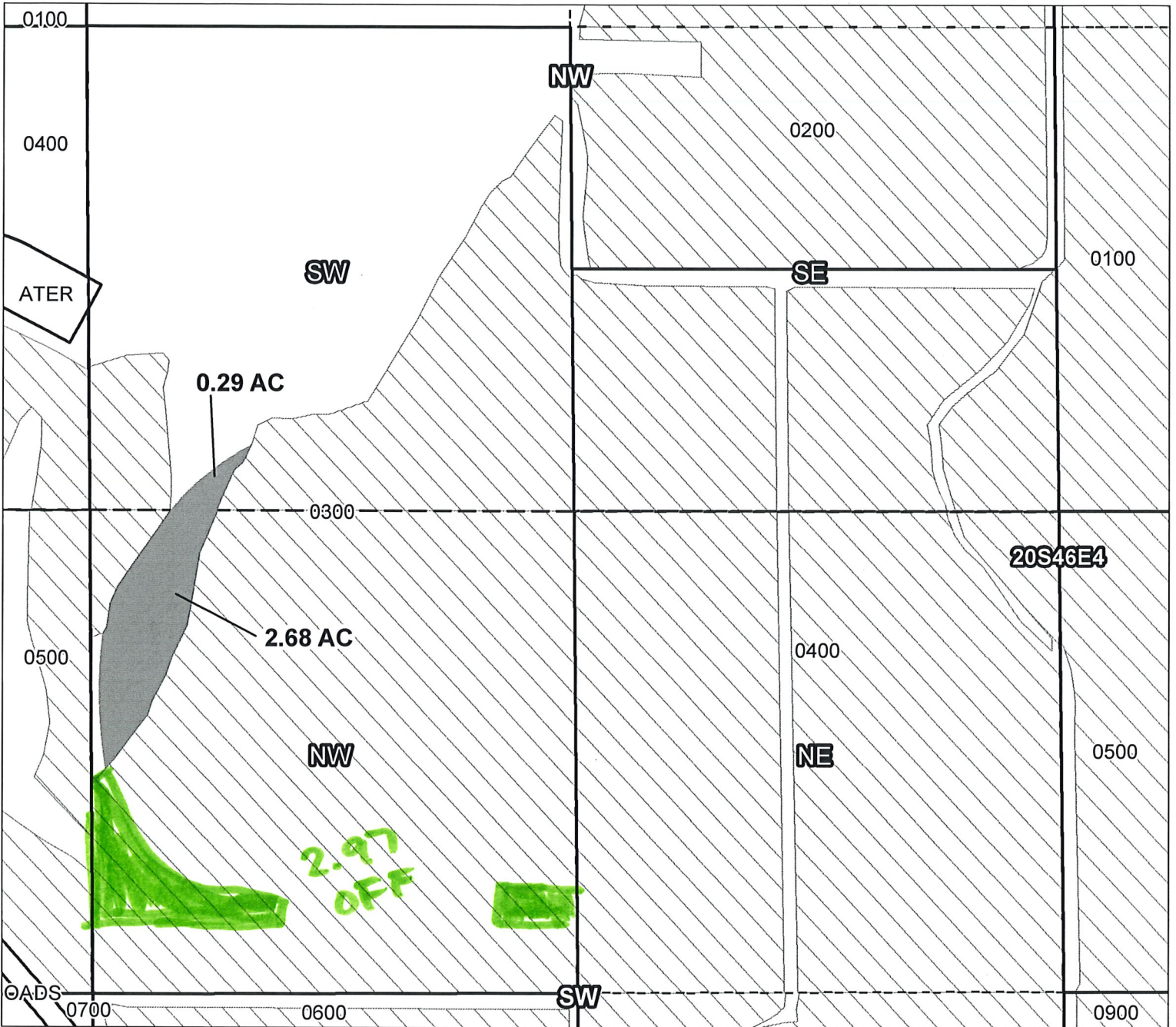
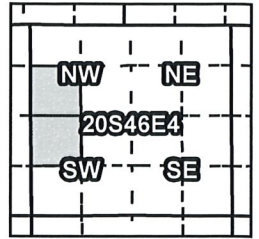
1 inch = 400 feet

Owyhee Irrigation District

2014 District Transfer # T-11958 "On" Map

Certificates: 75691

for Garrett Brown



Taxlot 0300, 20S46E4NWSW: 2.68 ac. On, 35.61 Acres Total
Taxlot 0300, 20S46E4SWNW: 0.29 ac. On, 13.59 Acres Total

RECEIVED BY OWRD

JAN 10 2017

SALEM, OR

- Point of Diversion
- ▬ Canals
- ▭ Taxlots
- Transfer
- ▭ Cert 75691



1 inch = 400 feet

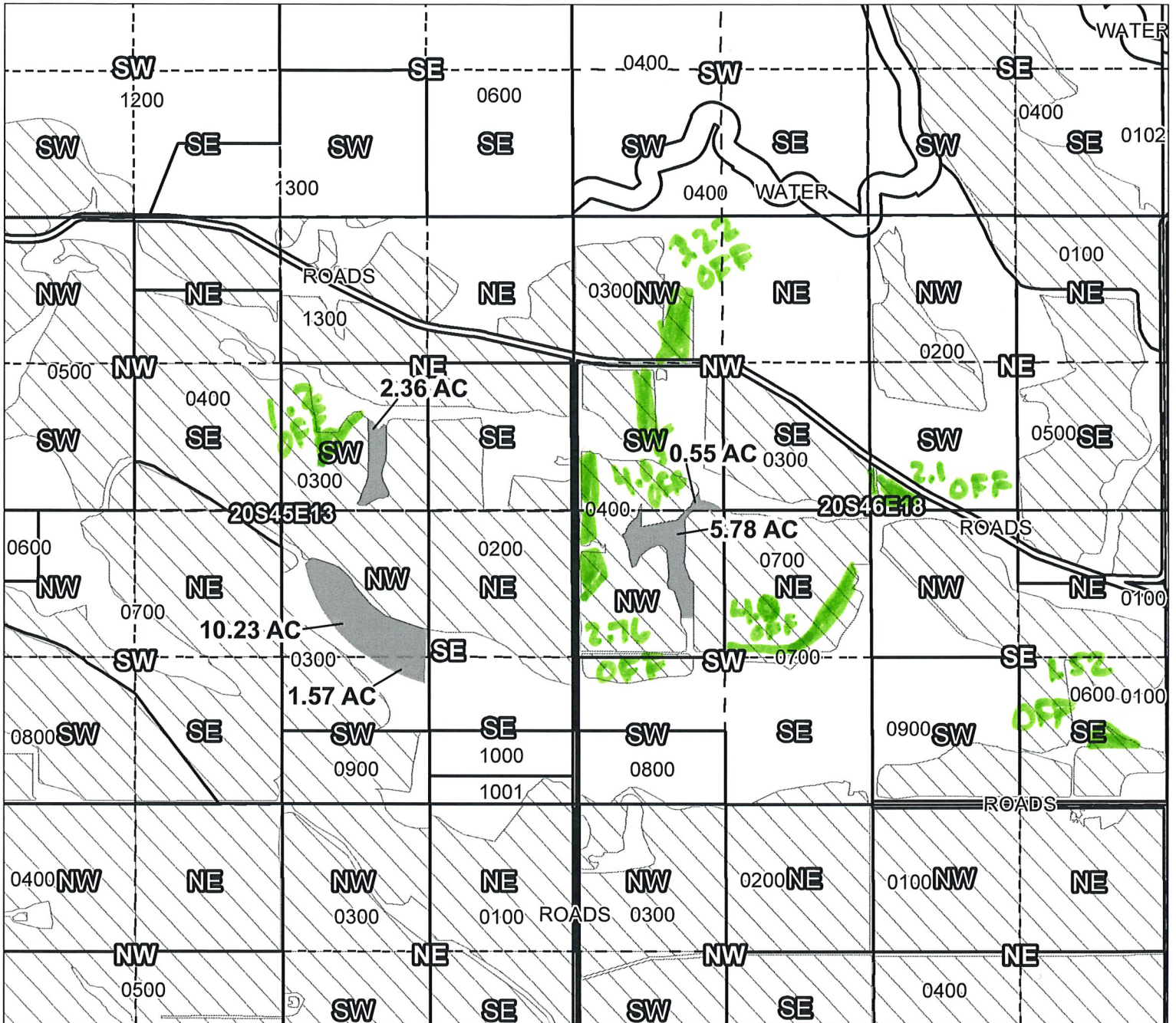
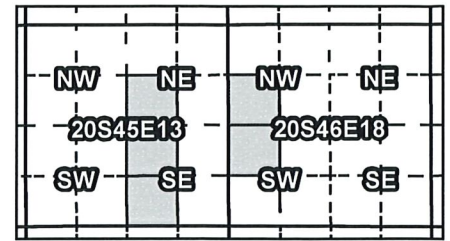
Prepared by Geo-Spatial Solutions Inc. | December 2014

Owyhee Irrigation District

2014 District Transfer T-11958

Final Proof Map

Certificates: 75691
for Norman Bennett



Taxlot 0300, 20S45E13SWNE: 2.36 ac. On, 31.66 Acres Total
 Taxlot 0300, 20S45E13NWSE: 10.23 ac. On, 34.13 Acres Total
 Taxlot 0300, 20S45E13SWSE: 1.57 ac. On, 31.27 Acres Total
 Taxlot 0400, 20S46E18SWNW: 0.55 ac. On, 17.8 Acres Total
 Taxlot 0400, 20S46E18NWSW: 5.78 ac. On, 34.22 Acres Total

RECEIVED BY OWRD

JAN 10 2017

SALEM, OR

- Point of Diversion
- ▬ Canals
- ▭ Taxlots
- Transfer
- ▭ Cert 75691



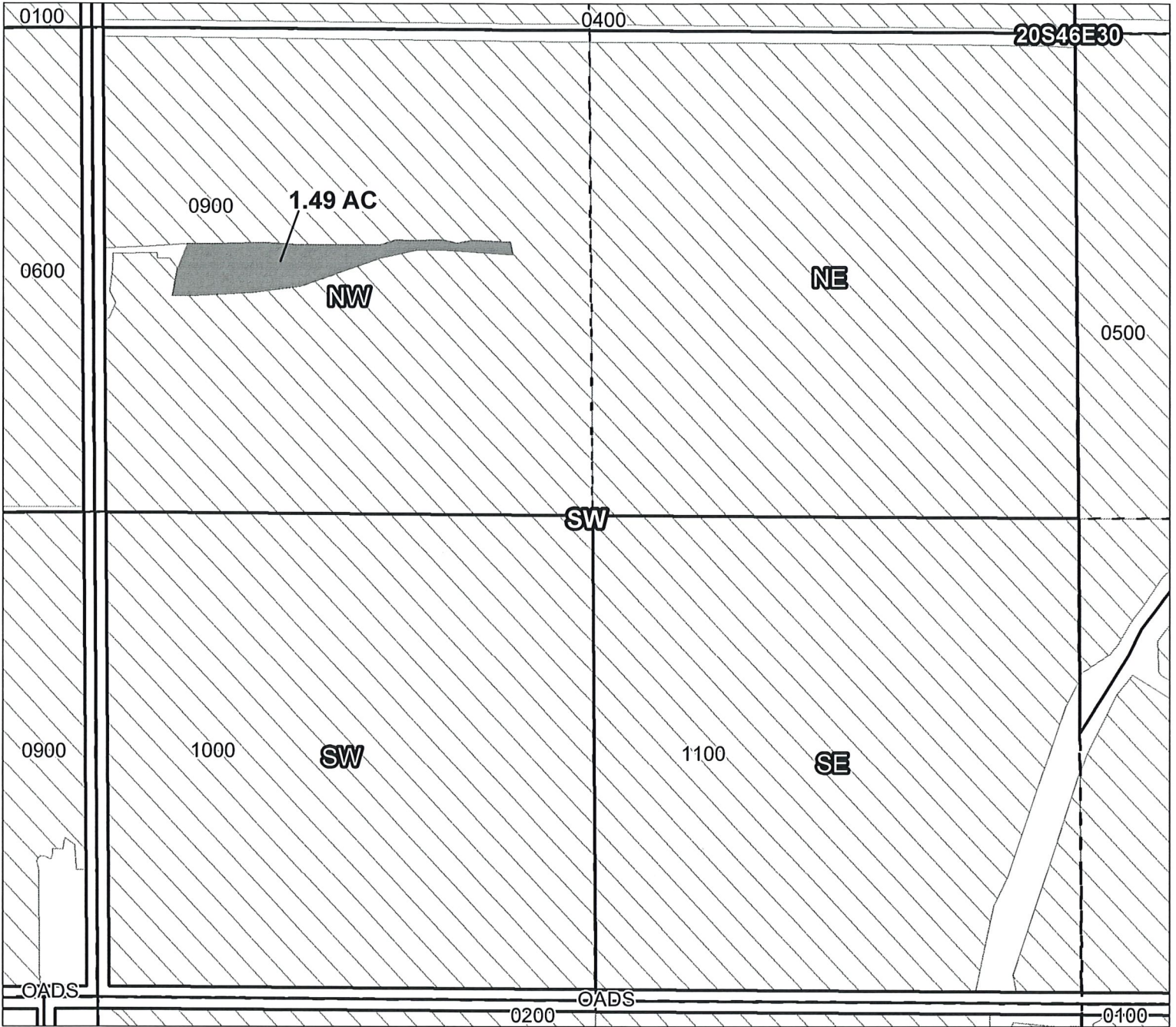
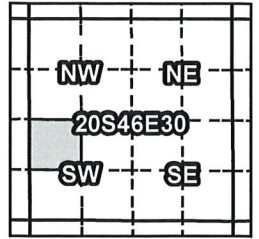
1 inch = 1,320 feet

Prepared by Geo-Spatial Solutions Inc. | December 2014

Owyhee Irrigation District 2014 District Transfer *T-11958*

Final
Proof
Map

Certificates: 75691
for Garner Trust



Taxlot 0900, 20S46E30NWSW: 1.49 ac. On, 38.19 Acres Total

RECEIVED BY OWRD

JAN 10 2017

SALEM, OR

- Point of Diversion
- TTT Canals
- Taxlots
- Transfer
- Cert 75691



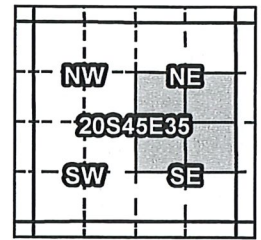
1 inch = 400 feet

Prepared by Geo-Spatial Solutions Inc. | December 2014

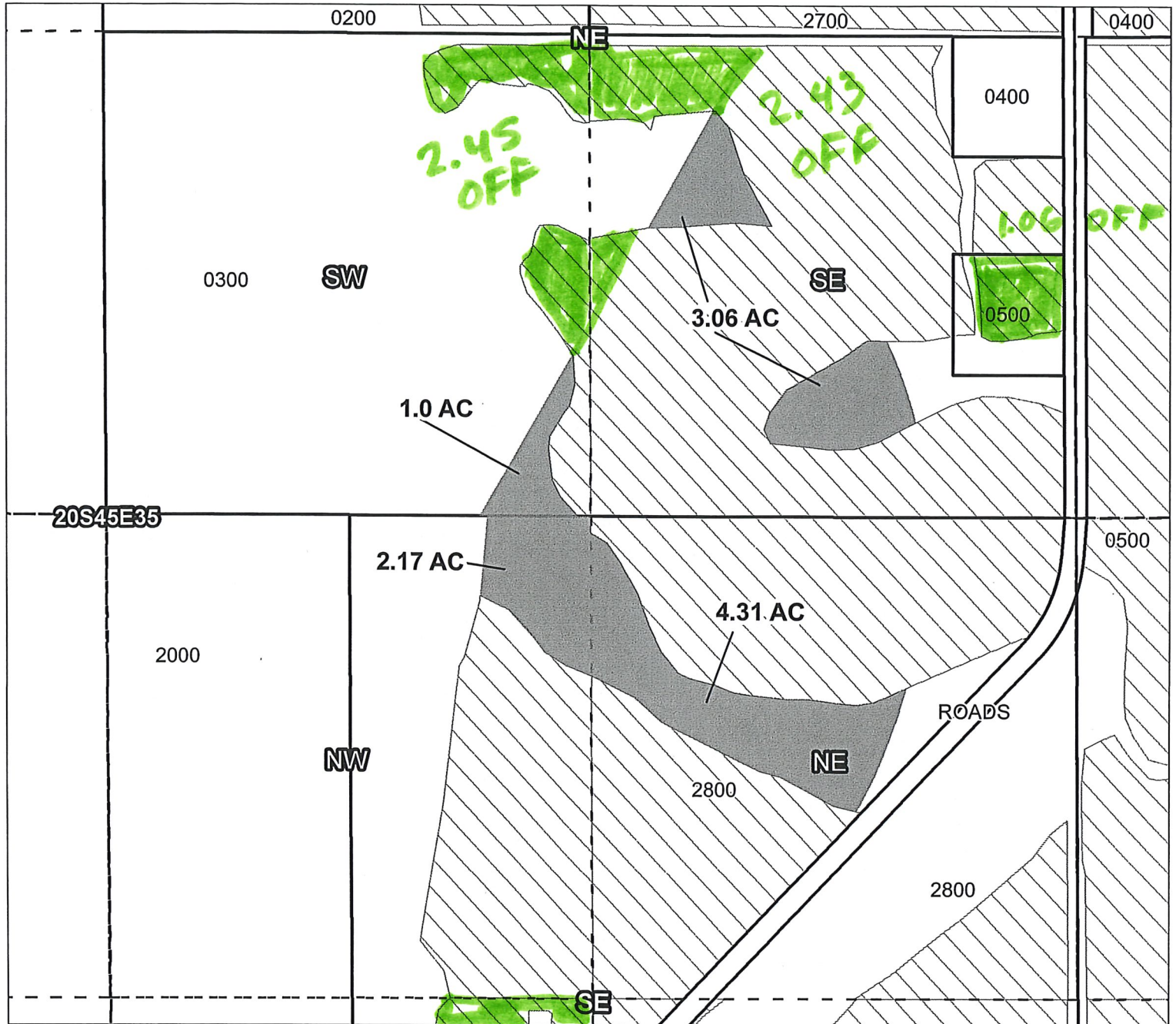
Owyhee Irrigation District

2014 District Transfer T-11958

Final
Proof
Map



Certificates: 75691
for Kenneth Hatfield



Taxlot 2800, 20S45E35NESE: 4.31 ac. On, 27.31 Acres Total
 Taxlot 2800, 20S45E35NWSE: 2.17 ac. On, 11.27 Acres Total
 Taxlot 0300, 20S45E35SWNE: 1.0 ac. On, 1.85 Acres Total
 Taxlot 0300, 20S45E35SENE: 3.06 ac. On, 28.07 Acres Total

RECEIVED BY OWRD

JAN 10 2017

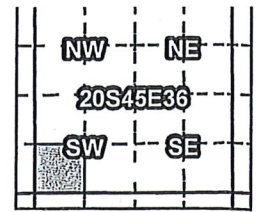
SALEM, OR

- Point of Diversion
- ▬ Canals
- ▭ Taxlots
- Transfer
- ▨ Cert 75691



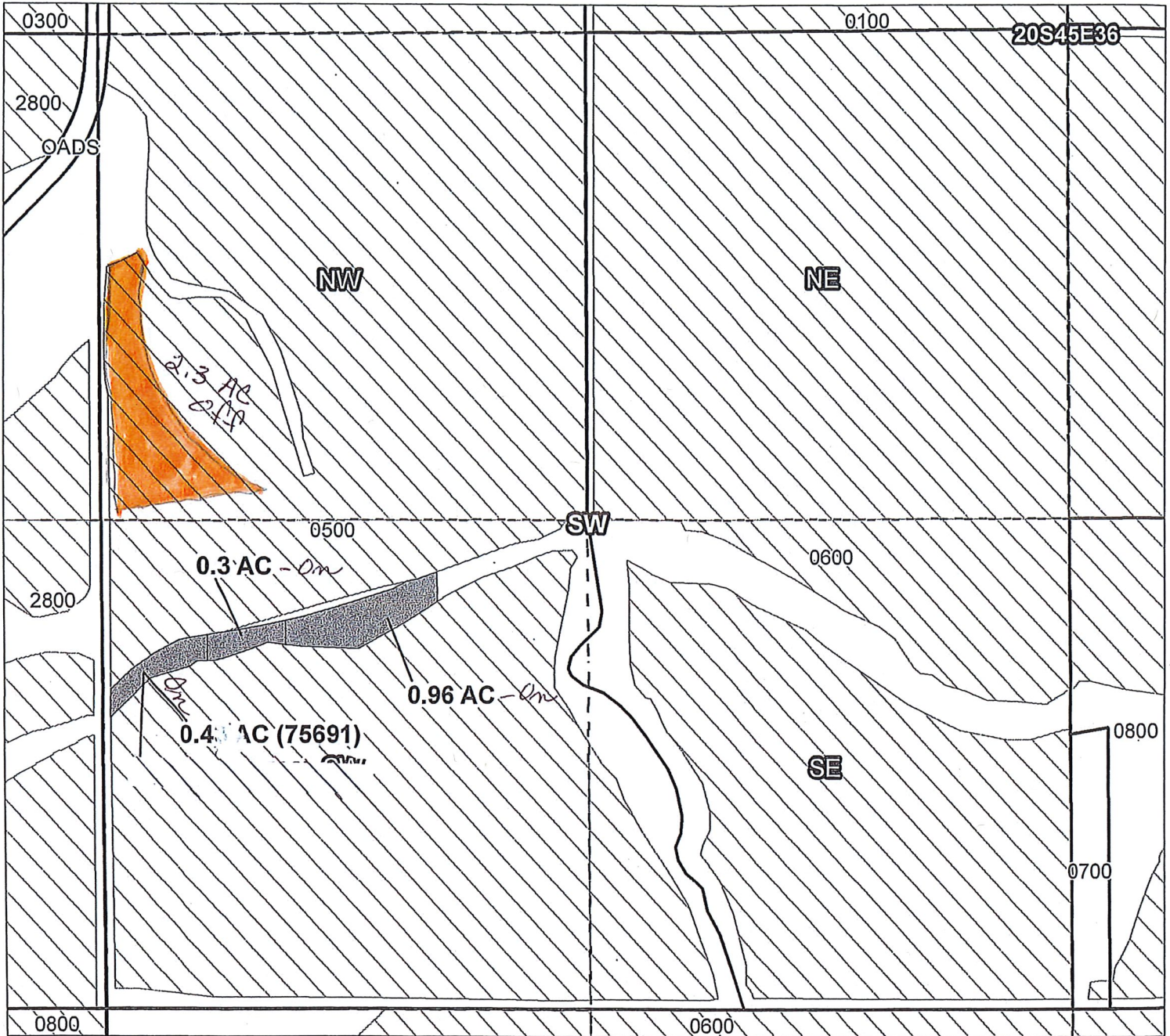
1 inch = 400 feet

Swynee Irrigation District
2014 District Transfer Application *Final Proof Map*



Certificates: 75691 &
for Norman Bennett

T-11958



Cert: 75691 - Taxlot 0500, 20S45E36SWSW: 0.96 ac. On, 34.99 Acres Total
 Cert: 75691 - Taxlot 0500, 20S45E36SWSW: 0.3 ac. On, 34.99 Acres Total
 Cert: 75691 - Taxlot 0500, 20S45E36SWSW: 0.4 ac. On, 34.99 Acres Total

Cert 75691 - TL 500 20S45E36 NWSW 2.3 AC Off

- Point of Diversion
- TTTT Canals
- Taxlots
- Transfer
- Cert 75691
- Cert 75708

Received by OWRD

NOV 07 2018

Salem, OR



1 inch = 400 feet

Prepared by Geo-Spatial Solutions Inc. | December 2014

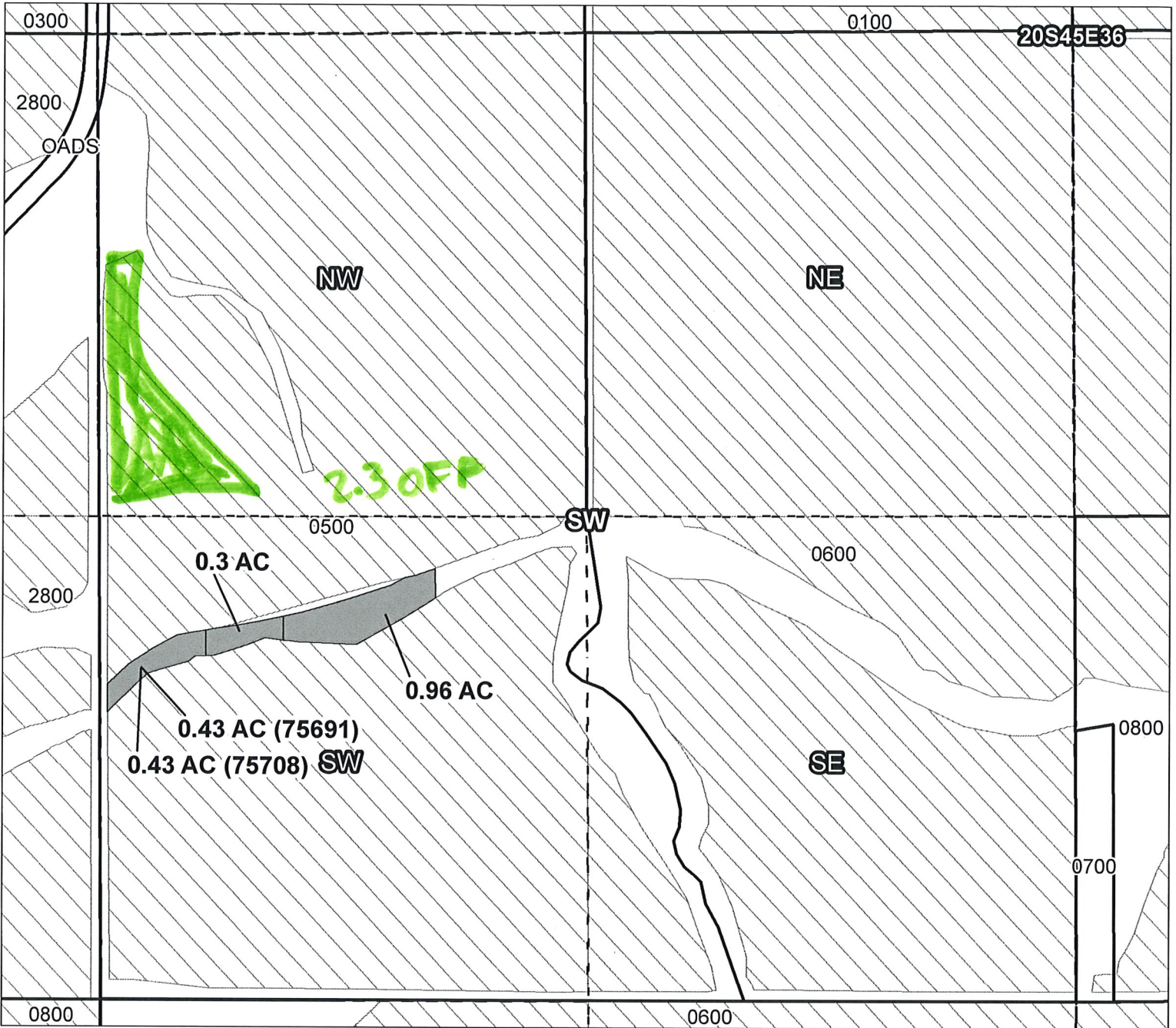
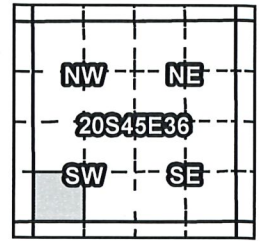
Owyhee Irrigation District

2014 District Transfer *IT-11958*

Certificates: 75691 & 75708

for Norman Bennett

Final
Proof
Map



- Cert: 75691 - Taxlot 0500, 20S45E36SWSW: 0.96 ac. On, 34.99 Acres Total
- Cert: 75691 - Taxlot 0500, 20S45E36SWSW: 0.3 ac. On, 34.99 Acres Total
- Cert: 75691 - Taxlot 0500, 20S45E36SWSW: 0.43 ac. On, 34.99 Acres Total
- Cert: 75708 - Taxlot 0500, 20S45E36SWSW: 0.43 ac. On, 34.99 Acres Total

- Point of Diversion
- Canals
- Taxlots
- Transfer
- Cert 75691
- Cert 75708

RECEIVED BY OWRD

JAN 10 2017

SALEM, OR

Prepared by Geo-Spatial Solutions Inc. | December 2014

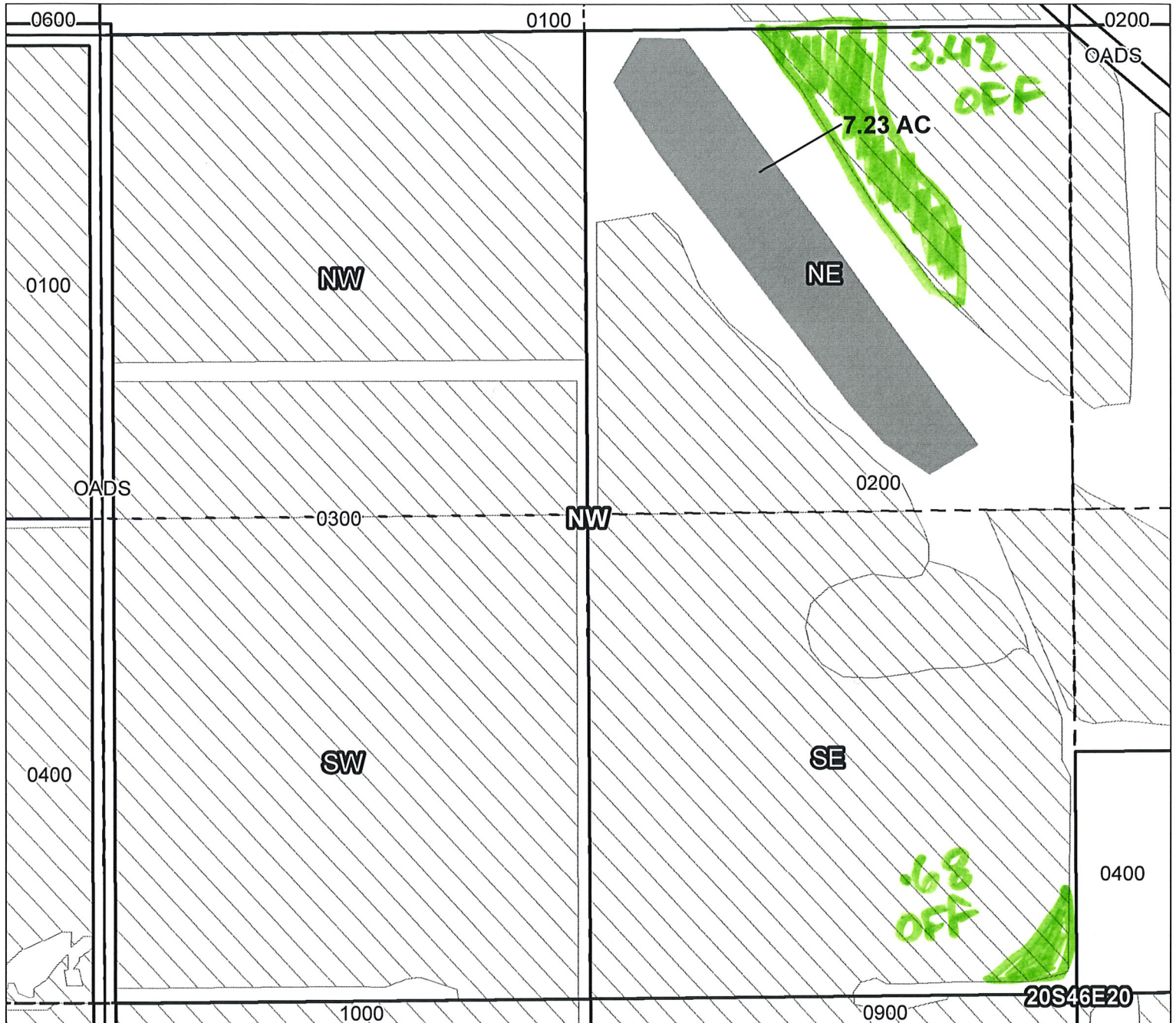
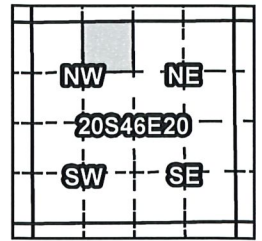


1 inch = 400 feet

Owyhee Irrigation District 2014 District Transfer Application

Certificates: 75691
for Todd Tullett

Final
Proof
Map



Taxlot 0200, 20S46E20NENW: 7.23 ac. On, 24.11 Acres Total

RECEIVED BY OWRD

JAN 10 2017

SALEM, OR

- Point of Diversion
- ▤ Canals
- ▭ Taxlots
- Transfer
- ▨ Cert 75691

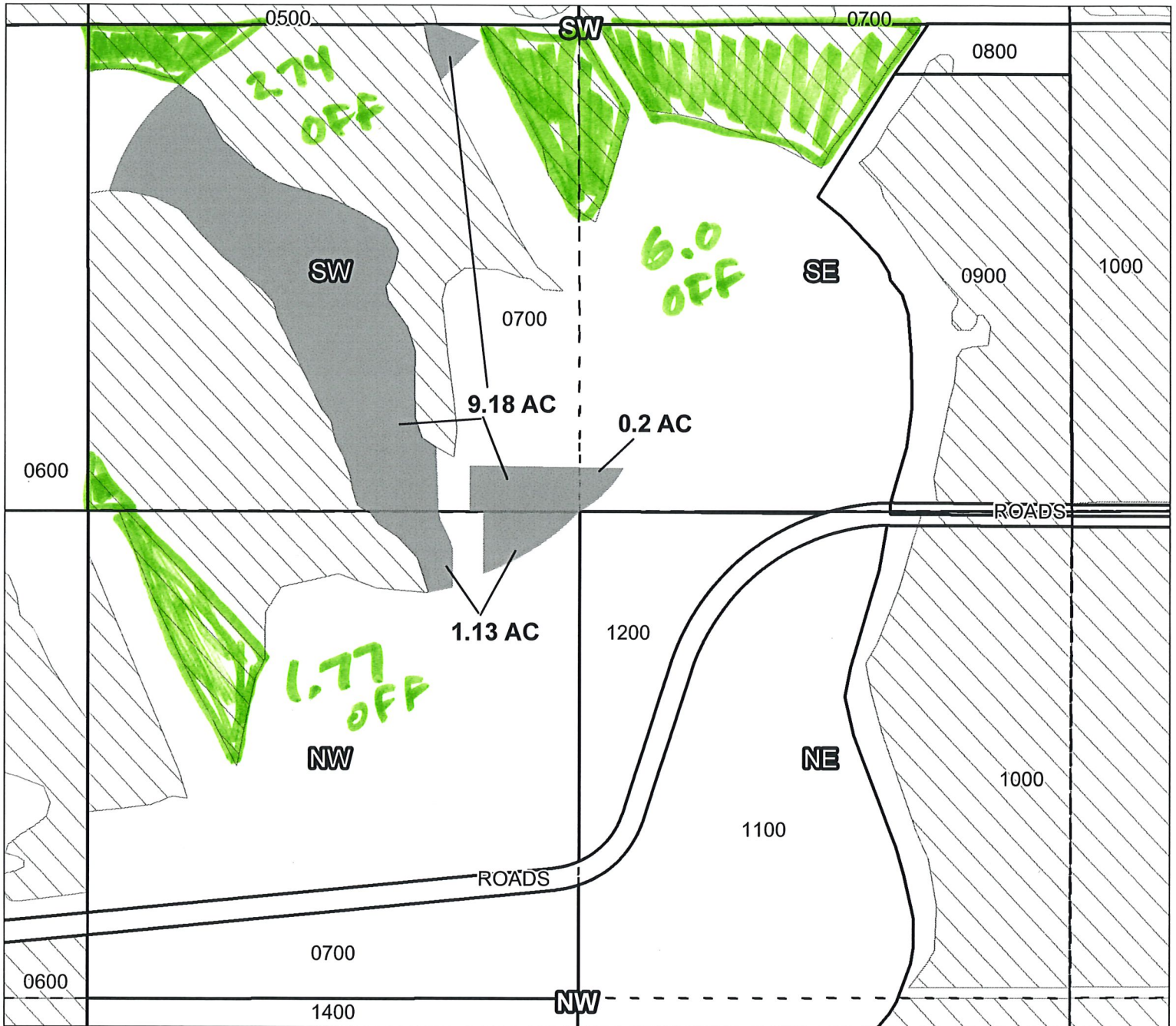
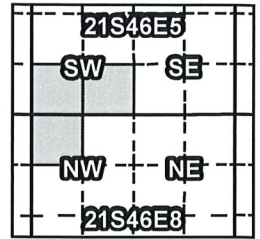


1 inch = 400 feet

Owyhee Irrigation District 2014 District Transfer / T-11958

Final
Proof
Map

Certificates: 75691
for Chad Cruickshank



Taxlot 0700, 21S46E5SWSW: 9.18 ac. On, 30.44 Acres Total
 Taxlot 0700, 21S46E5SESW: 0.2 ac. On, 11.02 Acres Total
 Taxlot 0700, 21S46E8NWNW: 1.13 ac. On, 7.36 Acres Total

RECEIVED BY OWRD

JAN 10 2017

SALEM, OR

- Point of Diversion
- TTT Canals
- Taxlots
- Transfer
- Cert 75691



1 inch = 400 feet