


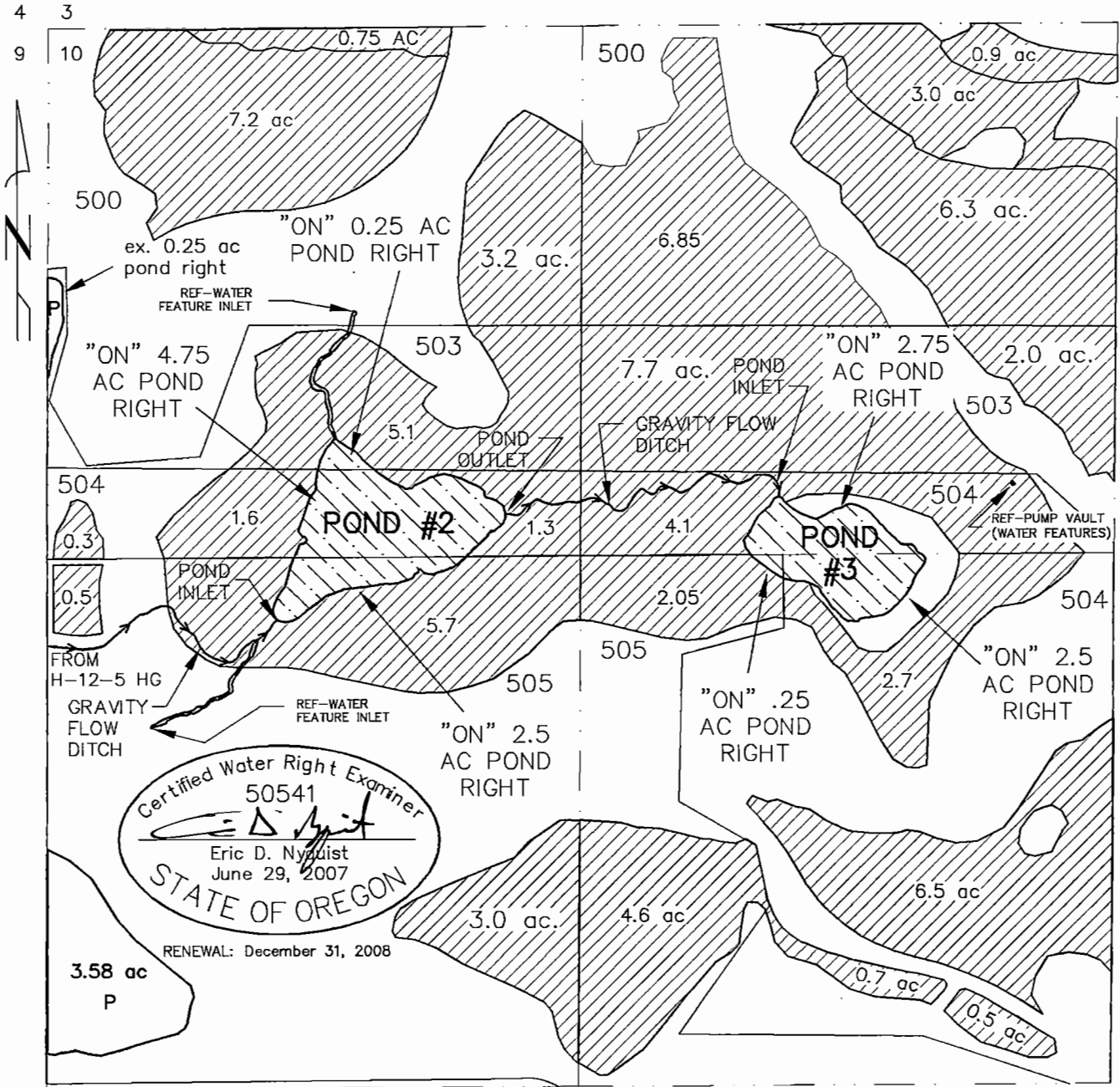
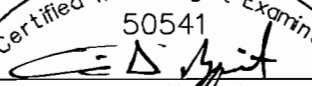


-  76.55 AC EXISTING IRRIGATION
-  3.83 AC EXISTING POND RIGHT
-  13.0 AC "ON" POND RIGHT

**WATERS RIGHTS CLAIM OF BENEFICIAL USE MAP,
TRANSFER T-10267
CANYONS LAND AND CATTLE COMPANY, LLC
LOCATED IN THE NW 1/4 OF SECTION 10, T. 14 S.,
R. 13 E., W.M., DESCHUTES COUNTY, OREGON**



Certified Water Right Examiner
 50541

 Eric D. Nyquist
 June 29, 2007
 STATE OF OREGON
 RENEWAL: December 31, 2008

I, ERIC D. NYQUIST, CERTIFIED WATER RIGHT EXAMINER IN THE STATE OF OREGON, HEREBY CERTIFY THAT THIS CLAIM OF BENEFICIAL USE MAP WAS PREPARED UNDER MY DIRECT SUPERVISION. THIS MAP IS NOT INTENDED TO PROVIDE LEGAL DIMENSIONS OR LOCATIONS OF PROPERTY OWNERSHIP LINES. **RECEIVED**

TYE ENGINEERING, INC OCT 17 2008
WATER RESOURCES DEPT
SALEM, OREGON

725 NW HILL, BEND, OREGON 97701 (541) 389-6959

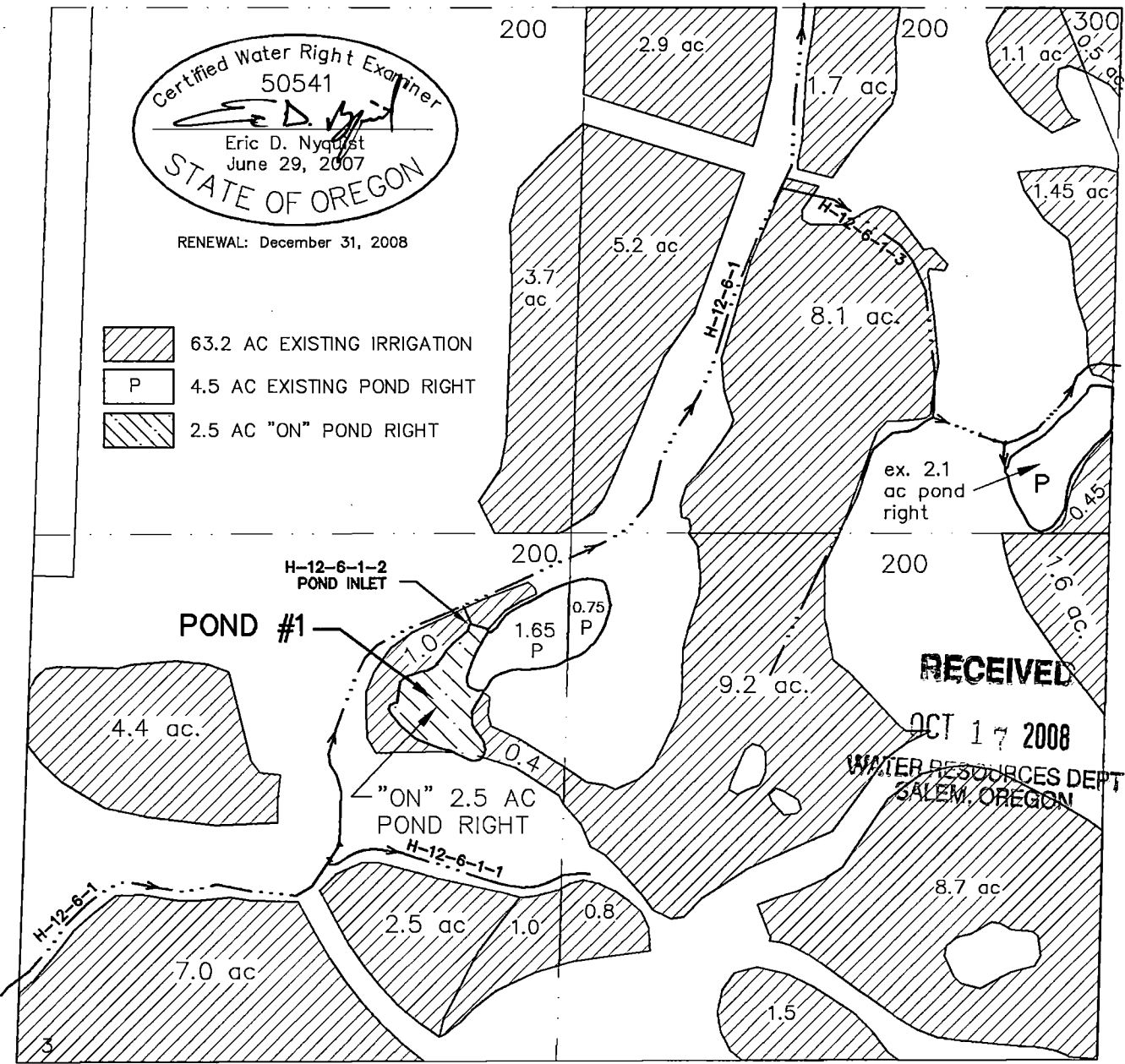
DATE: SEPT. 12, 2008	SCALE: 1"=400'	DRAWN BY: P.A.T.	DWG #: T-10267-COBU-2
----------------------	----------------	------------------	-----------------------

**WATERS RIGHTS CLAIM OF BENEFICIAL USE MAP,
TRANSFER T-10267
CANYONS LAND & CATTLE COMPANY, LLC
LOCATED IN THE SW 1/4 OF SECTION 3, T. 14 S., R. 13 E., W.M.,
DESCHUTES COUNTY, OREGON**



RENEWAL: December 31, 2008

- 63.2 AC EXISTING IRRIGATION
- 4.5 AC EXISTING POND RIGHT
- 2.5 AC "ON" POND RIGHT



9 10
I, ERIC D. NYQUIST, CERTIFIED WATER RIGHT EXAMINER IN THE STATE OF OREGON, HEREBY CERTIFY THAT THIS CLAIM OF BENEFICIAL USE MAP WAS PREPARED UNDER MY DIRECT SUPERVISION. THIS MAP IS NOT INTENDED TO PROVIDE LEGAL DIMENSIONS OR LOCATIONS OF PROPERTY OWNERSHIP LINES.

TYE ENGINEERING, INC.

725 NW HILL, BEND, OREGON 97701 (541) 389-6959