

# Owyhee Irrigation District

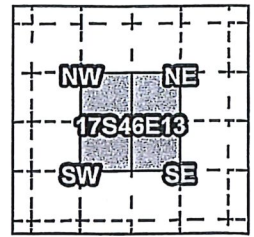
## 2016 District Transfer Application

Final Proof Map

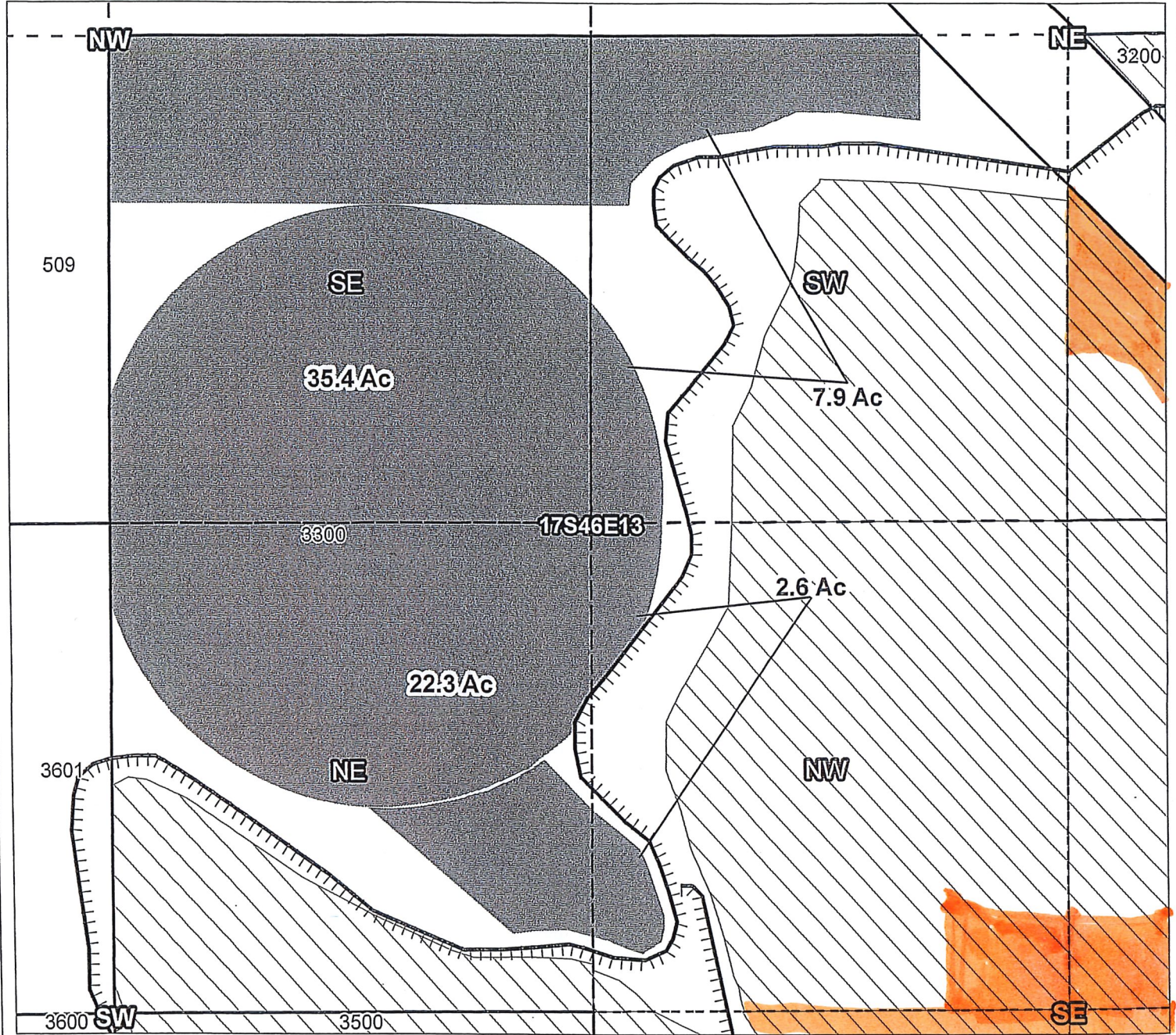
RECEIVED

DEC 17 2018

OWRD



Certificates: 75691 (IR)  
for Fry Foods Inc.



Taxlot 3300, 17S46E13SWNE: 7.9 Acres On, 24.8 Acres Remaining (Cert 75691 IR)  
 Taxlot 3300, 17S46E13SE: 35.4 Acres On, 35.4 Acres Remaining (Cert 75691 IR)  
 Taxlot 3300, 17S46E13NE: 22.3 Acres On, 22.3 Acres Remaining (Cert 75691 IR)  
 Taxlot 3300, 17S46E13NWSE: 2.6 Acres On, 31.68 Acres Remaining (Cert 75691 IR)

- Point of Diversion
- TTTT Pipelines and Canals
- Taxlots
- Transfer
- ▨ Primary Water Right
- ▧ Supplemental Water Right



1 inch = 400 feet

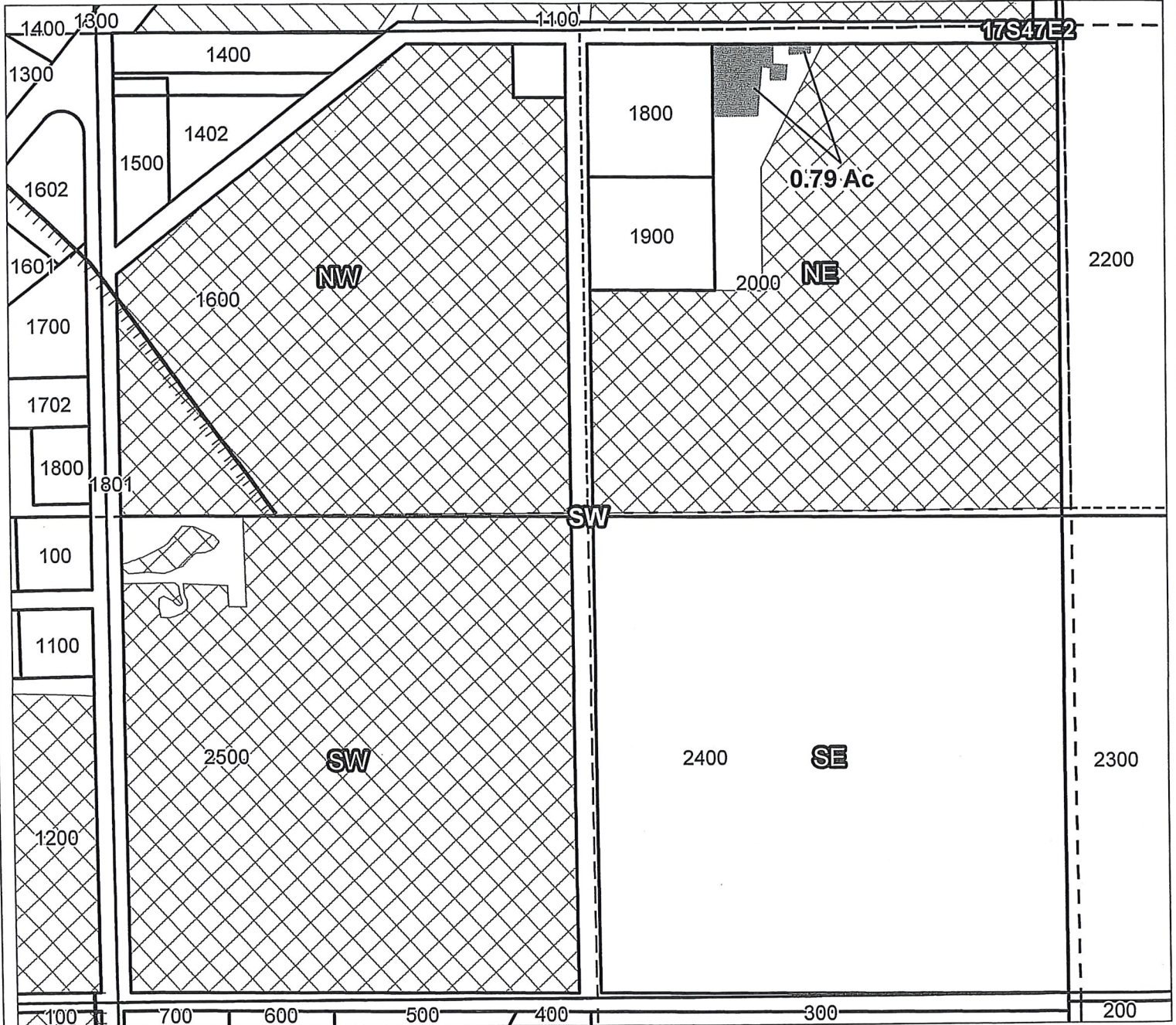
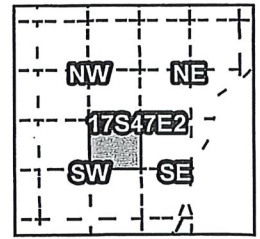
Prepared by FireWhat Inc. | December 2016









# Owyhee Irrigation District

## 2016 District Transfer Application **Final Proof Map**

**Certificates: 75712 (IR), 75688 (IS)**  
for Cliff Sebasto



Taxlot 2000, 17S47E2NESW: 0.79 Acres On, 31.69 Acres Remaining (Cert 75712 IR)  
Taxlot 2000, 17S47E2NESW: 0.79 Acres On, 31.69 Acres Remaining (Cert 75688 IR)

-  Point of Diversion
-  Pipelines and Canals
-  Taxlots
-  Transfer
-  Primary Water Right
-  Supplemental Water Right

**RECEIVED**

**DEC 10 2018**

**OWRD**



1 inch = 400 feet

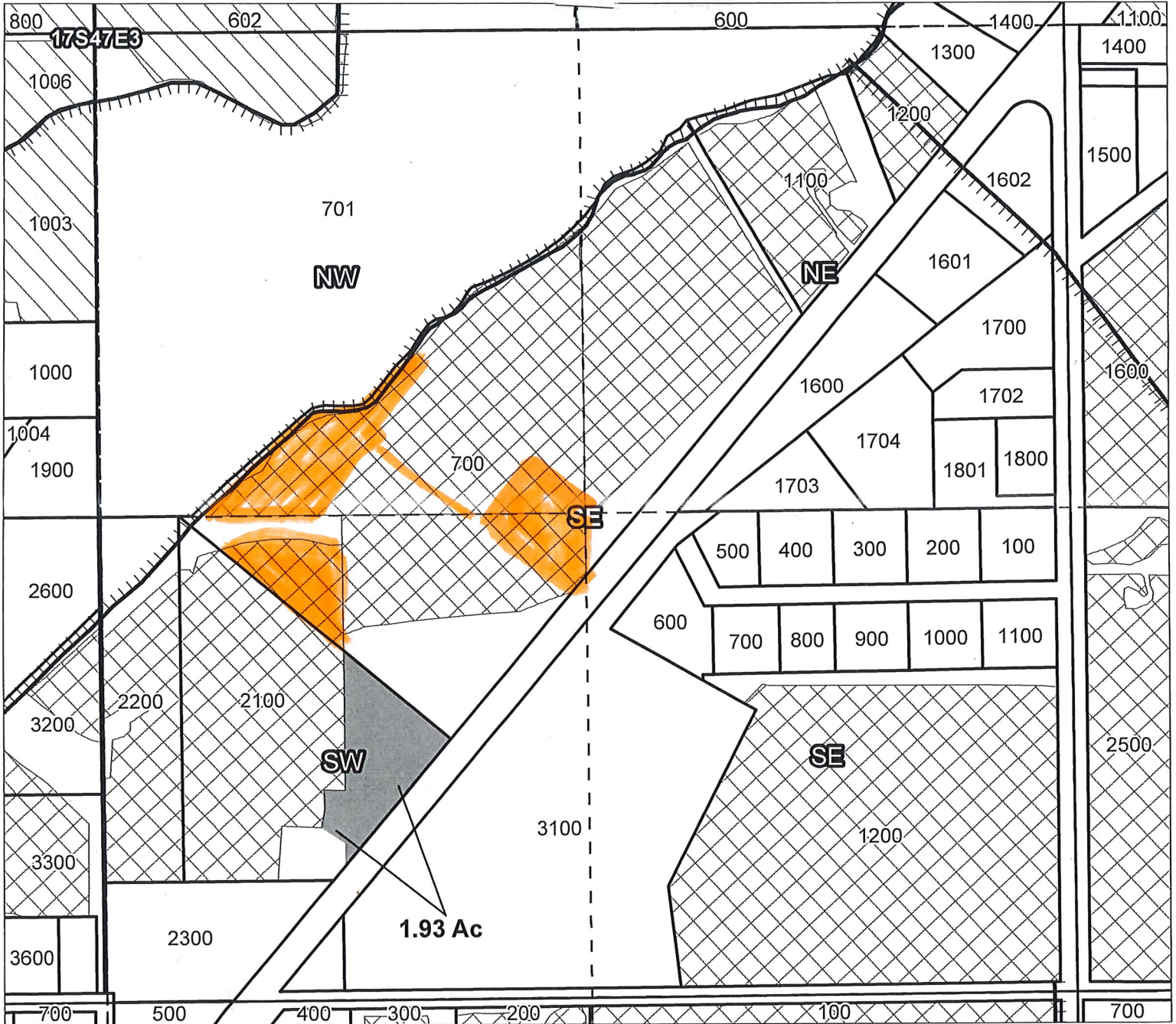
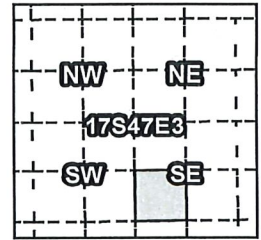
Prepared by FireWhat Inc. | December 2016



# Owyhee Irrigation District 2016 District Transfer Application "On" Map

Certificates: 75712 (IR), 75688 (IS)  
for Thomas Weller

Final Proof Map



Taxlot 2100, 17S47E3SWSE: 1.93 Acres On, 9.31 Acres Remaining (Cert 75712 IR)  
Taxlot 2100, 17S47E3SWSE: 1.93 Acres On, 9.31 Acres Remaining (Cert 75688 IS)

- Point of Diversion
- ▬ Pipelines and Canals
- ▭ Taxlots
- Transfer
- ▨ Primary Water Right
- ▩ Supplemental Water Right

*off*

Received by OWRD

DEC 10 2018

Salem, OR



1 inch = 400 feet

T-12553

Prepared by FireWhat Inc. | December 2016



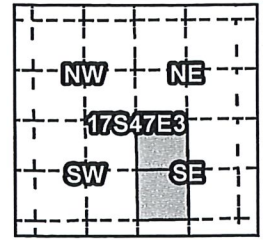
# Owyhee Irrigation District 2016 District Transfer Application

Final Proof Map

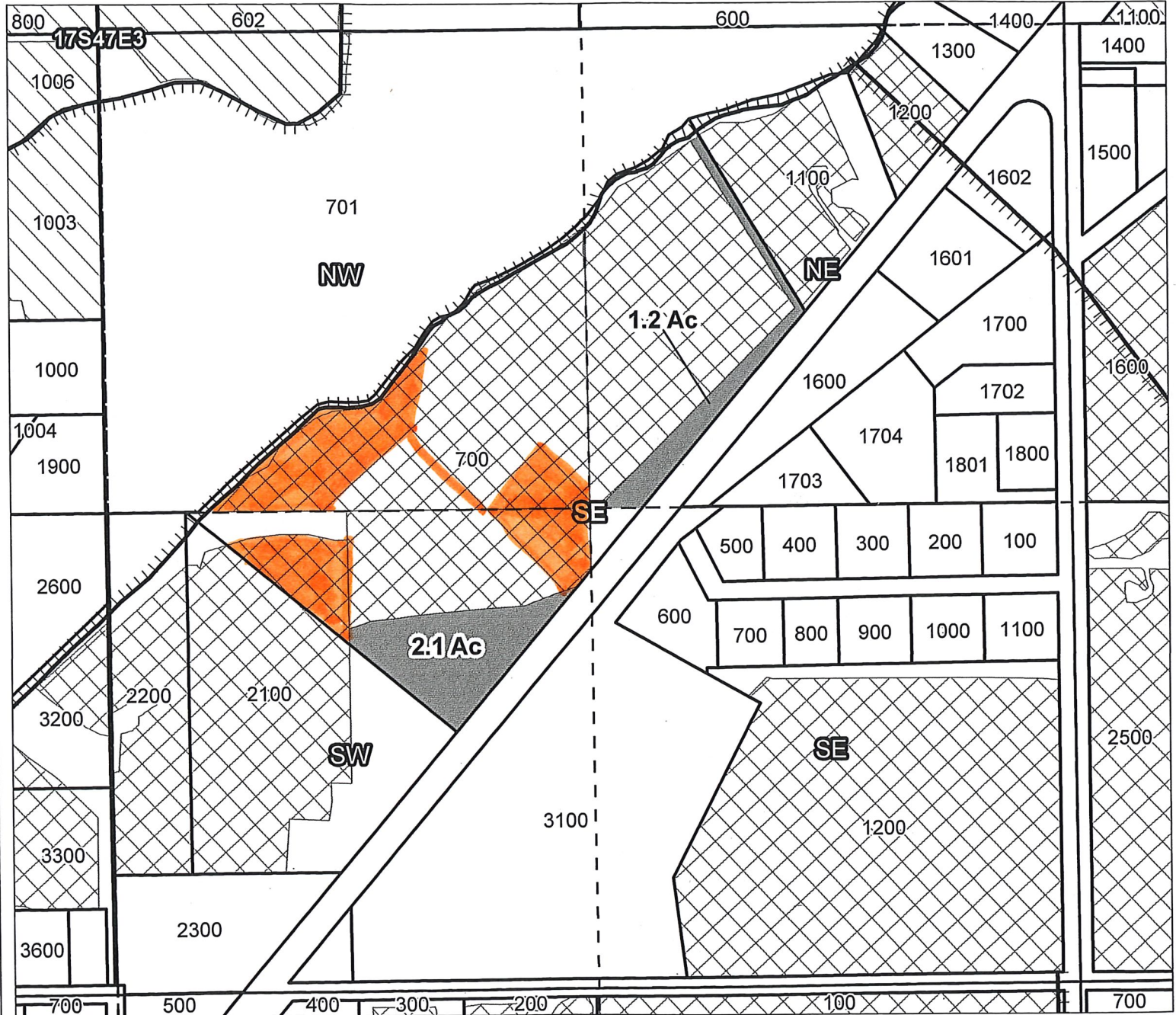
RECEIVED

DEC 17 2018

OWRD



Certificates: 75712 (IR), 75688 (IS)  
for Ron Preece



Taxlot 700, 17S47E3NESE: 1.2 Acres On, 8.5 Acres Remaining (Cert 75712 IR)  
 Taxlot 700, 17S47E3NESE: 1.2 Acres On, 8.5 Acres Remaining (Cert 75688 IS)  
 Taxlot 700, 17S47E3SWSE: 2.1 Acres On, 5.1 Acres Remaining (Cert 75712 IR)  
 Taxlot 700, 17S47E3SWSE: 2.1 Acres On, 5.1 Acres Remaining (Cert 75688 IS)

- Point of Diversion
- ▬ Pipelines and Canals
- ▭ Taxlots
- Transfer
- ▨ Primary Water Right
- ▩ Supplemental Water Right

ofj



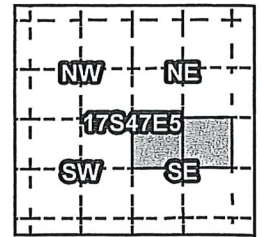
1 inch = 400 feet



# Owyhee Irrigation District

## 2016 District Transfer Application **Final Proof Map**

**Certificates: 75691 (IR)**  
for 4 D J Farms



Taxlot 700, 17S47E5NESE: 2.54 Acres On, 36.42 Acres Remaining (Cert 75691 IR)  
Taxlot 700, 17S47E5NWSE: 1.08 Acres On, 39.15 Acres Remaining (Cert 75691 IR)

- Point of Diversion
- ▬ Pipelines and Canals
- ▭ Taxlots
- ▨ Transfer
- ▧ Primary Water Right
- ▩ Supplemental Water Right

**RECEIVED**

**DEC 10 2018**

**OWRD**

*off*



1 inch = 400 feet

Prepared by FireWhat Inc. | December 2016



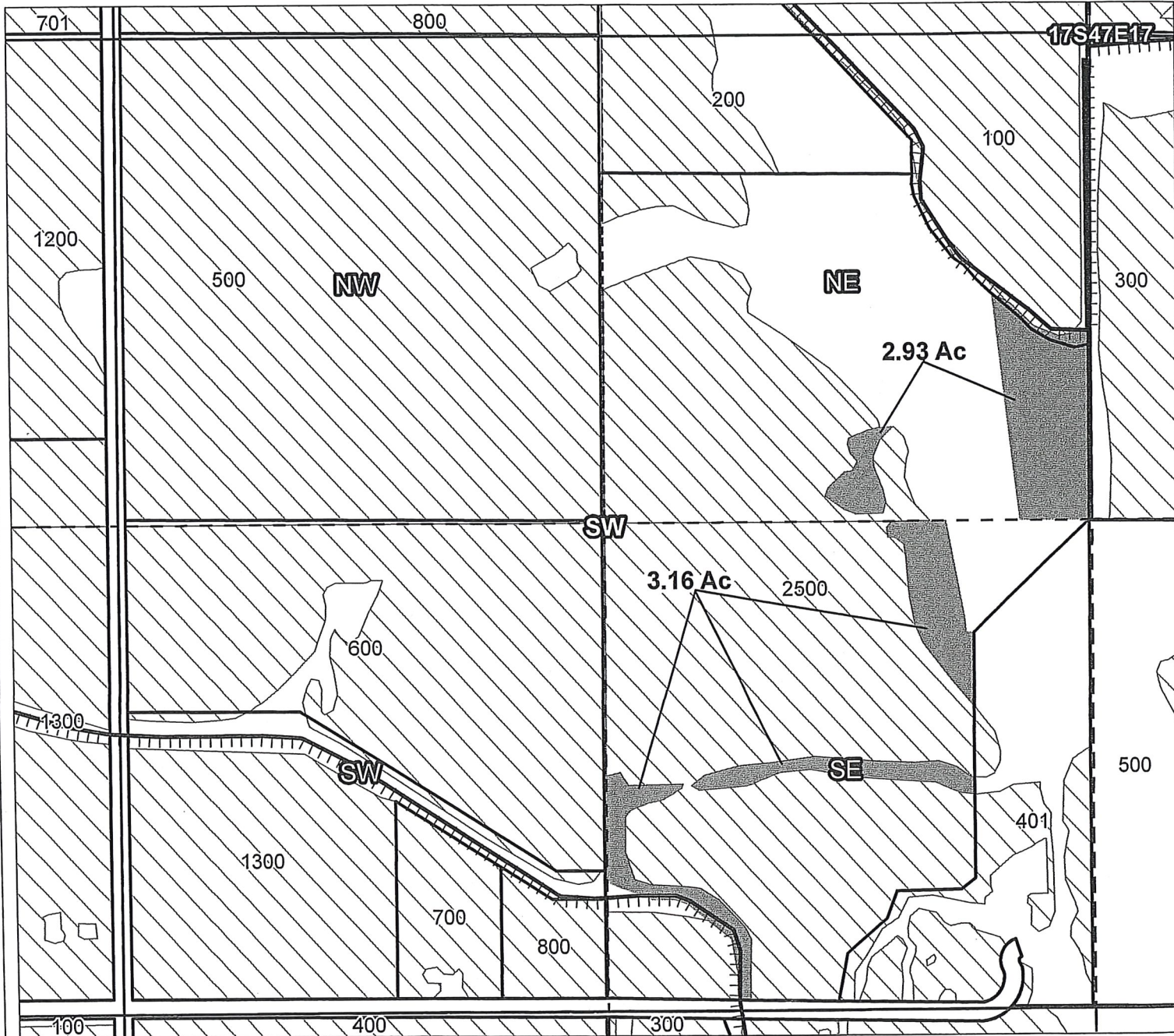
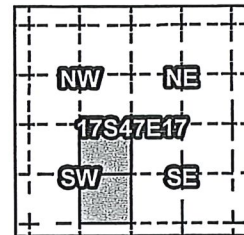
# Owyhee Irrigation District

## 2016 District Transfer Application

**Final Proof Map**

**Certificates: 75691 (IR)**

for John Phillips



Taxlot 2500, 17S47E17NESW: 2.93 Acres On, 13.73 Acres Remaining (Cert 75691 IR)  
 Taxlot 2500, 17S47E17SESW: 3.16 Acres On, 27.86 Acres Remaining (Cert 75691 IR)

- Point of Diversion
- Pipelines and Canals
- Taxlots
- Transfer
- Primary Water Right
- Supplemental Water Right

**RECEIVED**

**DEC 10 2018**

**OWRD**



1 inch = 400 feet

Prepared by FireWhat Inc. | December 2016

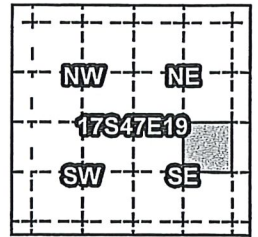


# Owyhee Irrigation District 2016 District Transfer Application

Final Proof Map

Certificates: 75691 (IR)

for Kelly Bench



Taxlot 600, 17S47E19NESE: 4.4 Acres On, 20.1 Acres Remaining (Cert 75691 IR)

- Point of Diversion
- ▬▬▬ Pipelines and Canals
- ▭ Taxlots
- Transfer
- ▨ Primary Water Right
- ▧ Supplemental Water Right

RECEIVED

DEC 10 2018

OWIRD

*off*



1 inch = 400 feet

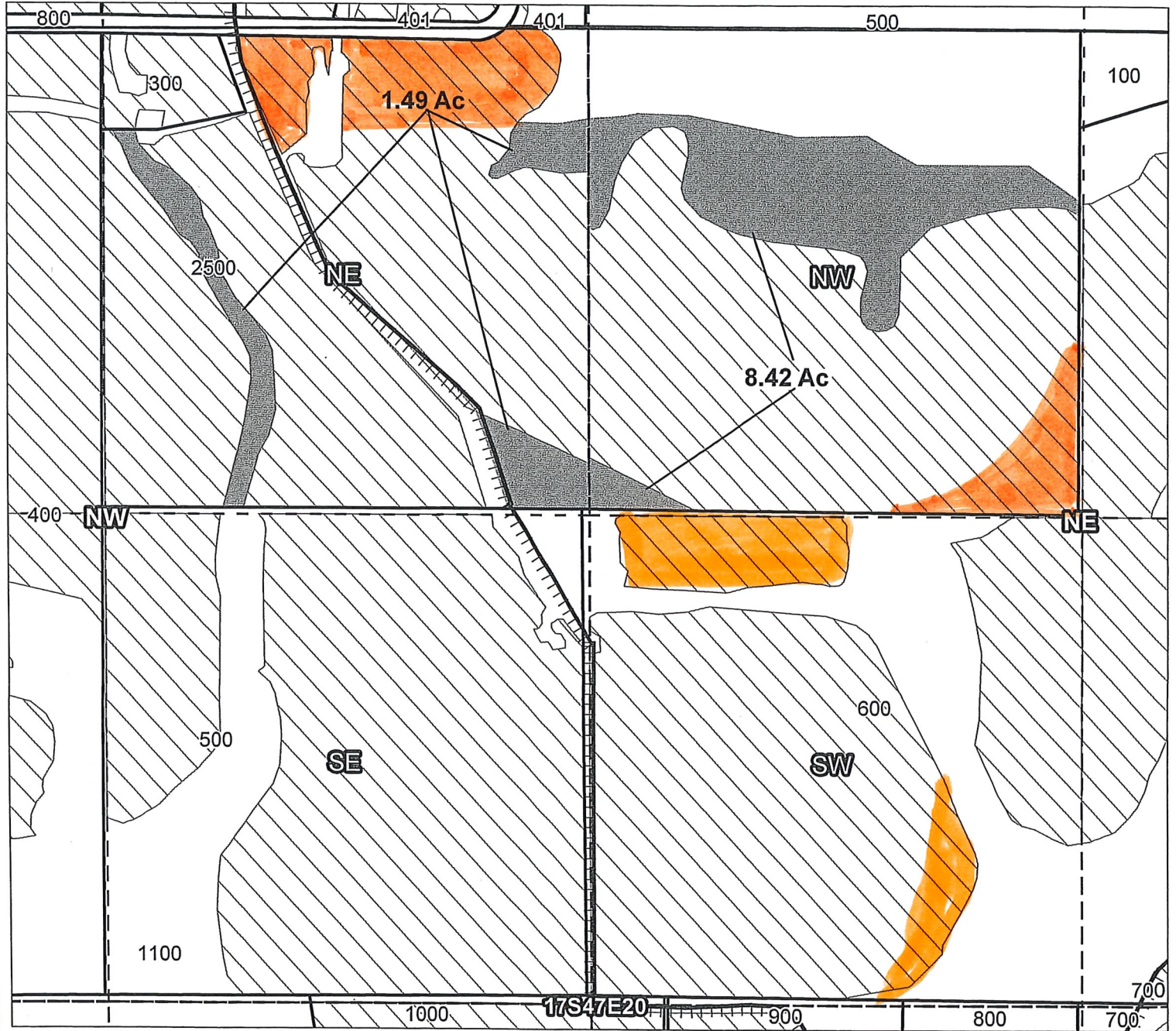
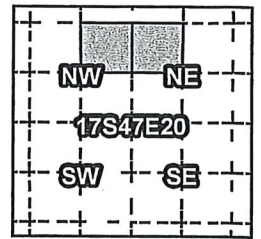
Prepared by FireWhat Inc. | December 2016



# Owyhee Irrigation District

## 2016 District Transfer Application ' Final Proof Map

Certificates: 75691 (IR)  
for John Phillips



Taxlot 2500, 17S47E20NWNE: 8.42 Acres On, 32.52 Acres Remaining (Cert 75691 IR)  
Taxlot 2500, 17S47E20NENW: 1.49 Acres On, 31.89 Acres Remaining (Cert 75691 IR)

RECEIVED  
DEC 10 2018  
OWRD

- Point of Diversion
- ▬ Pipelines and Canals
- ▭ Taxlots
- ▨ Transfer
- ▧ Primary Water Right
- ▩ Supplemental Water Right

*off*

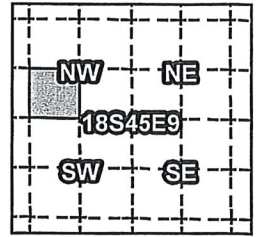


1 inch = 400 feet



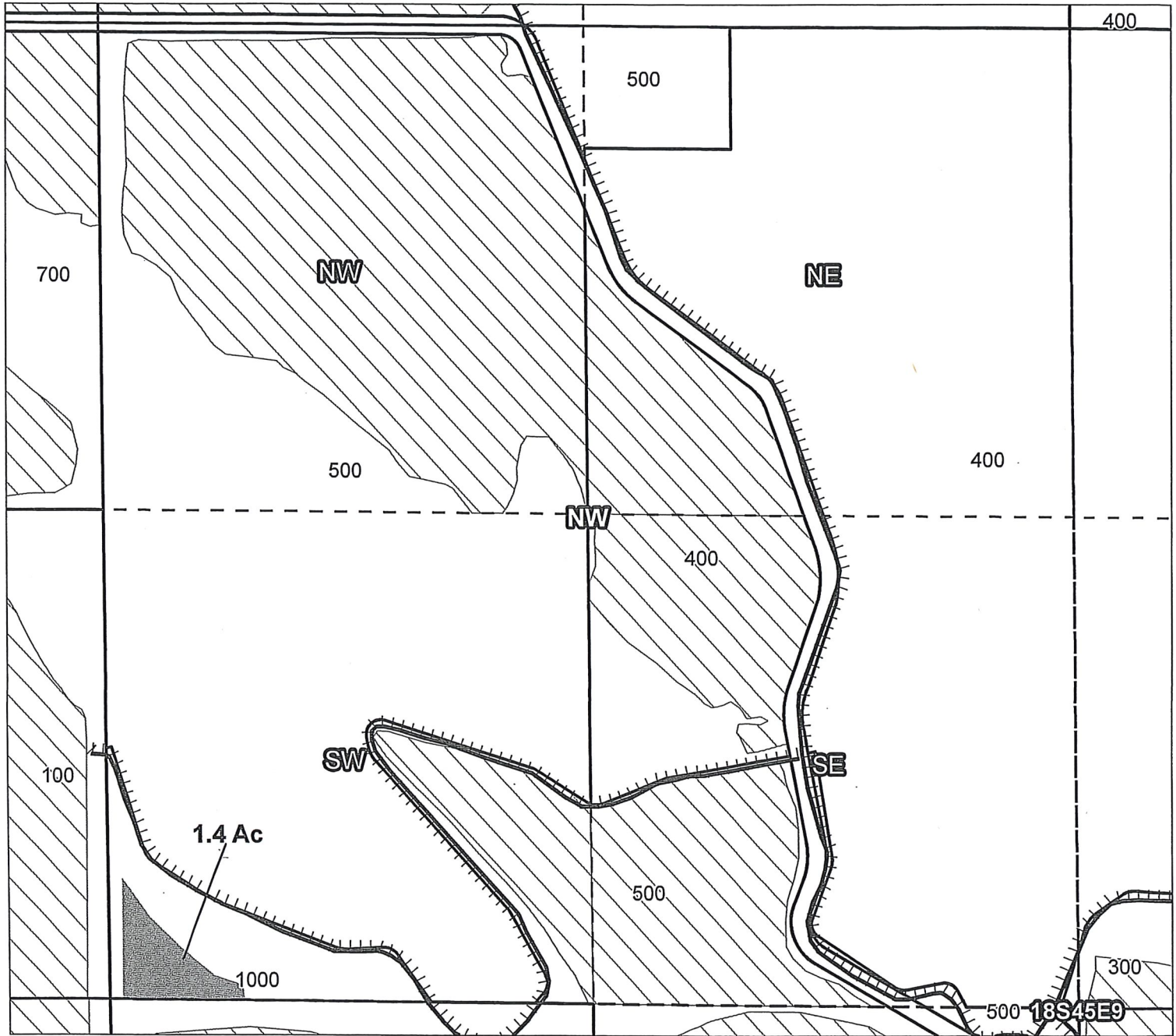
# Owyhee Irrigation District

## 2016 District Transfer Application **Final Proof Map**



**Certificates: 75691 (IR)**

for David Belnap



Taxlot 1000,18S45E9SWNW: 1.4 Acres On, 1.4 Acres Remaining (Cert 75691 IR)

**RECEIVED**

**DEC 10 2018**

**OWRD**

- Point of Diversion
- ▬▬▬ Pipelines and Canals
- ▭ Taxlots
- ▨ Transfer
- ▧ Primary Water Right
- ▩ Supplemental Water Right



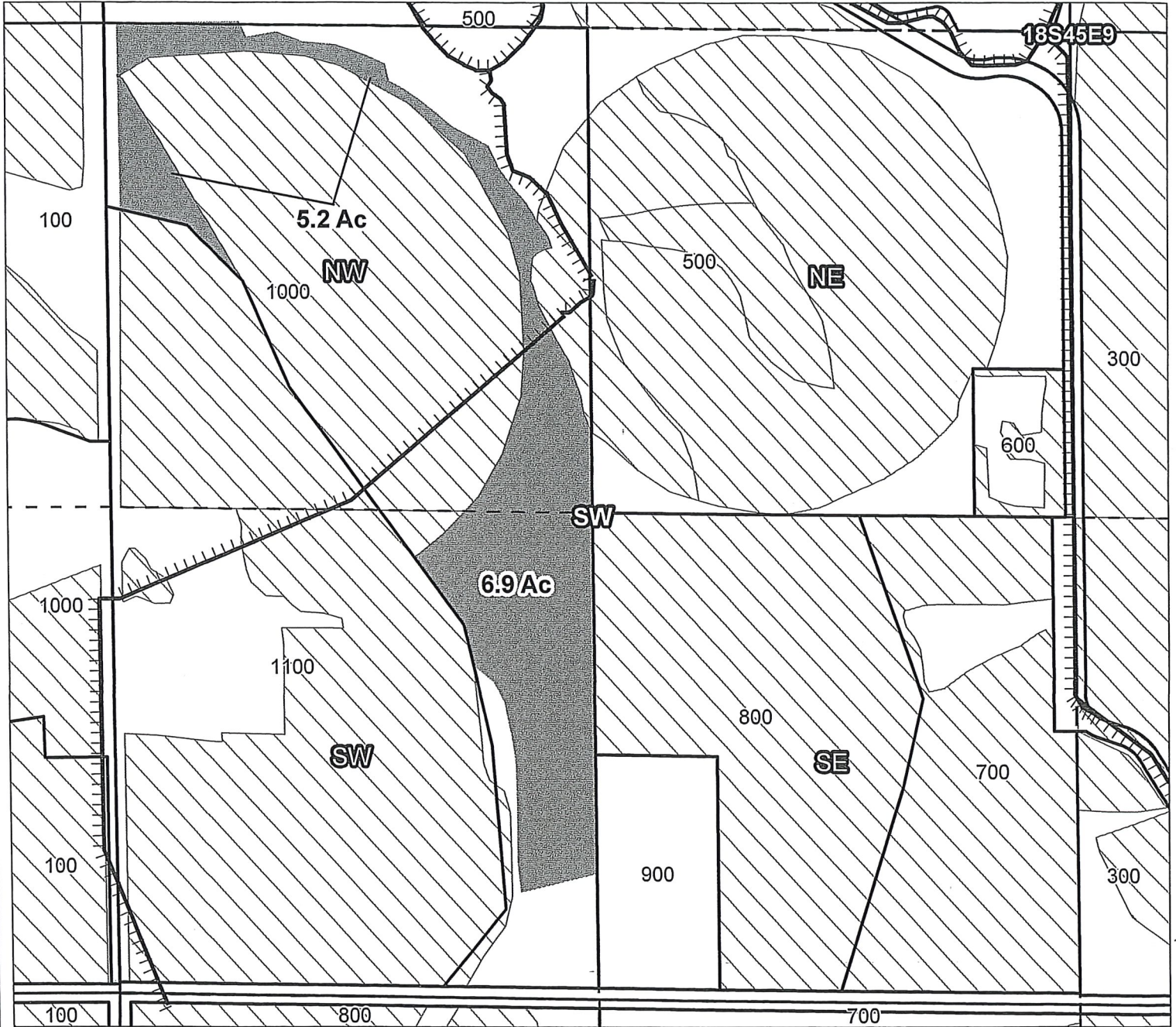
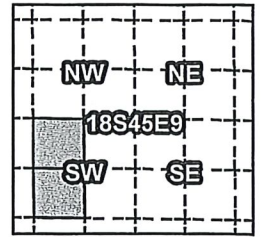
1 inch = 400 feet

Prepared by FireWhat Inc. | December 2016



# Owyhee Irrigation District 2016 District Transfer Application **Final Proof Map**

**Certificates: 75691 (IR)**  
for David Belnap



Taxlot 1000,18S45E9NWSW: 5.2 Acres On, 23.0 Acres Remaining (Cert 75691 IR)  
Taxlot 1000,18S45E9SWSW: 6.9 Acres On, 7.3 Acres Remaining (Cert 75691 IR)

- Point of Diversion
- ▬▬▬ Pipelines and Canals
- ▭ Taxlots
- ▨ Transfer
- ▧ Primary Water Right
- ▩ Supplemental Water Right

**RECEIVED**

**DEC 1 0 2018**

**OWRD**



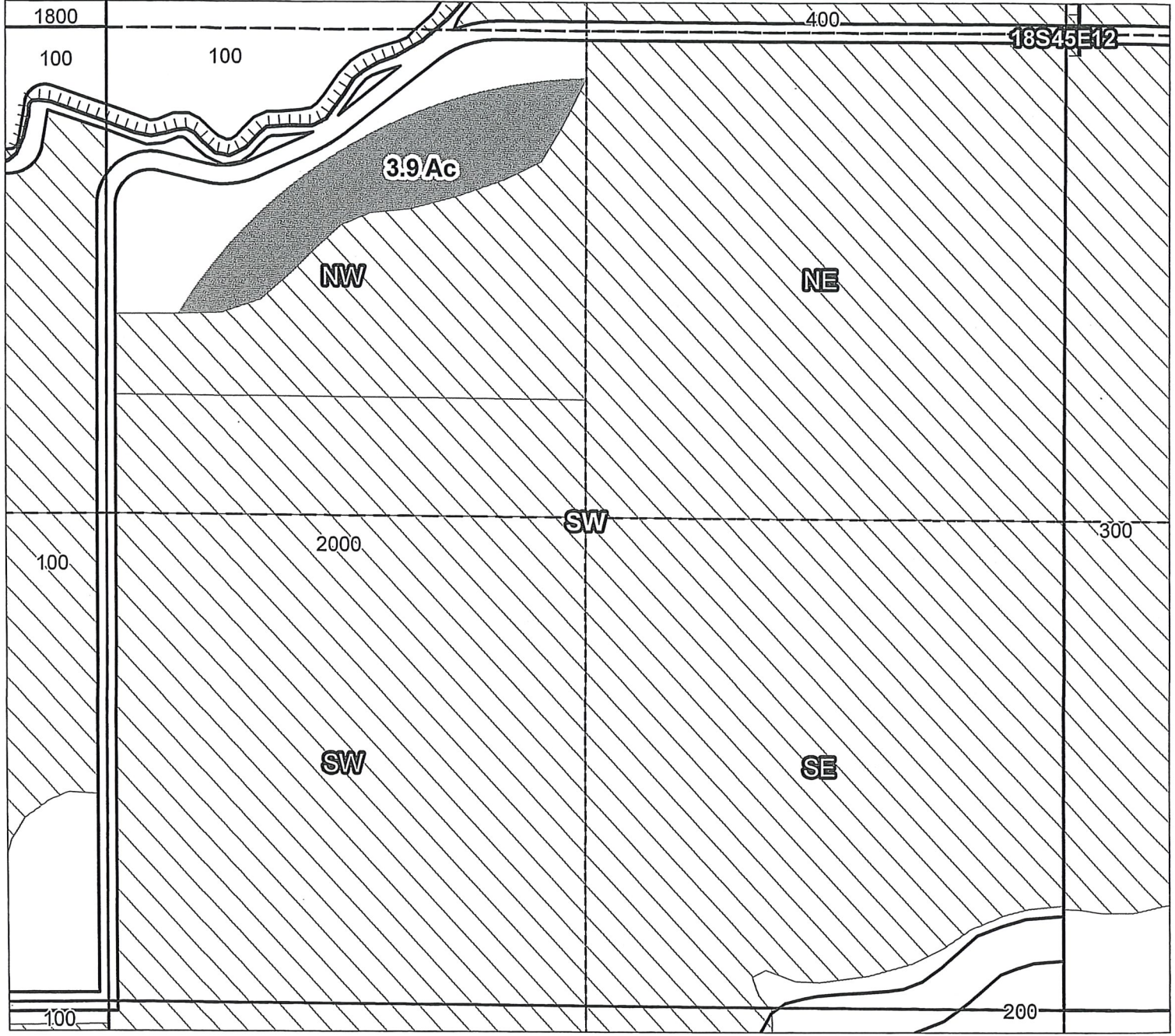
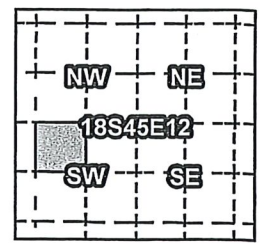
1 inch = 400 feet

Prepared by FireWhat Inc. | December 2016



# Owyhee Irrigation District 2016 District Transfer Application **Final Proof Map**

Certificates: 75691 (IR)  
for Don Ensz



Taxlot 2000, 18S45E12NWSW: 3.9 Acres On, 13.2 Acres Remaining (Cert 75691 IR)

- Point of Diversion
- ▬▬▬ Pipelines and Canals
- ▭ Taxlots
- ▨ Transfer
- ▧ Primary Water Right
- ▩ Supplemental Water Right

**RECEIVED**  
**DEC 10 2018**  
**OWRD**



1 inch = 400 feet

Prepared by FireWhat Inc. | December 2016

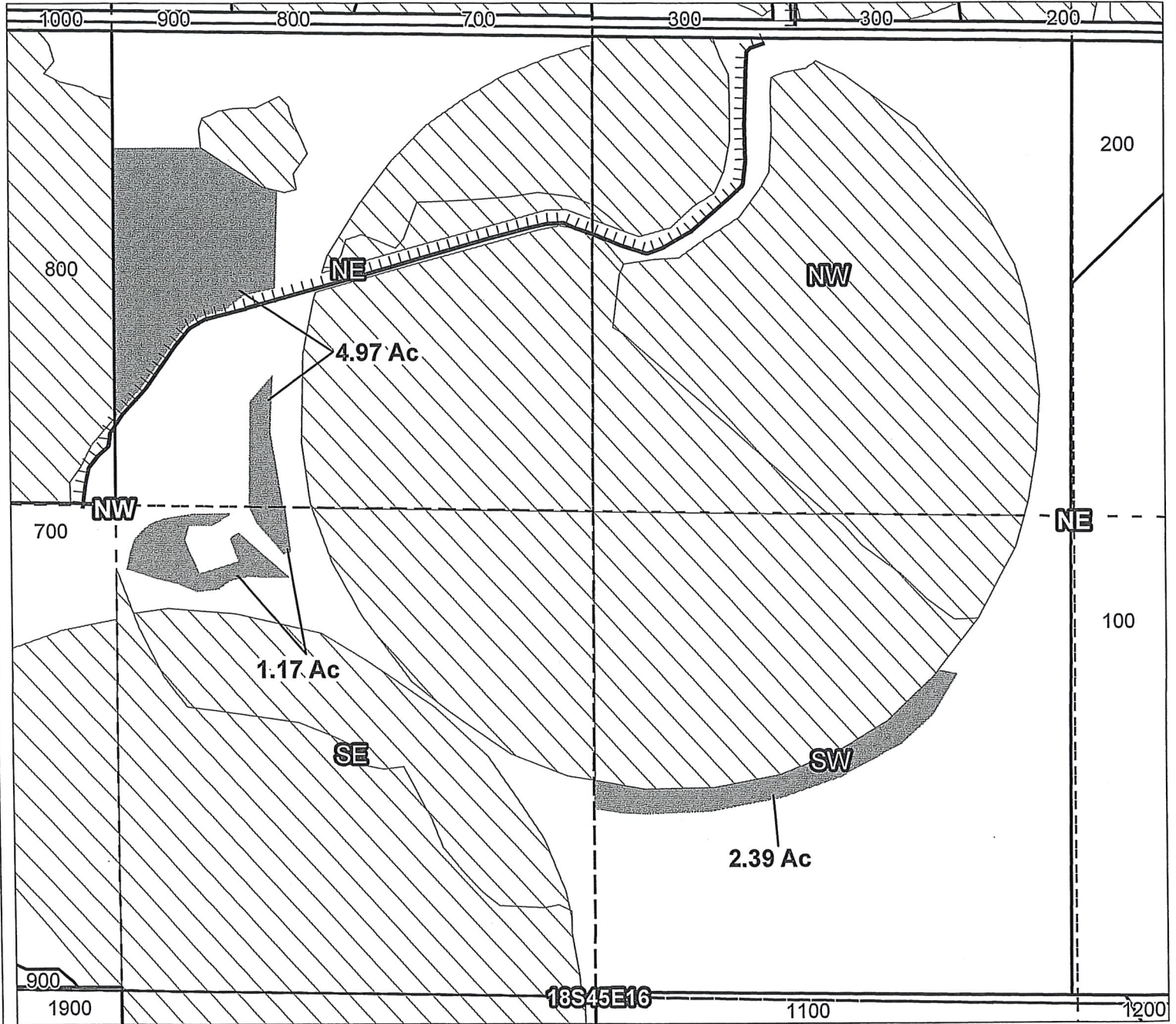
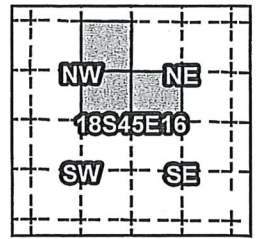


# Owyhee Irrigation District

## 2016 District Transfer Application **Final Proof Map**

**Certificates: 75691 (IR)**

for Galen Jantz



Taxlot 700, 18S45E16SWNE: 2.39 Acres On, 18.19 Acres Remaining (Cert 75691 IR)  
 Taxlot 700, 18S45E16NENW: 4.97 Acres On, 9.47 Acres Remaining (Cert 75691 IR)  
 Taxlot 700, 18S45E16SENW: 1.17 Acres On, 34.63 Acres Remaining (Cert 75691 IR)

- Point of Diversion
- Pipelines and Canals
- Taxlots
- Transfer
- Primary Water Right
- Supplemental Water Right

**RECEIVED**

**DEC 10 2018**

**OWRD**



1 inch = 400 feet

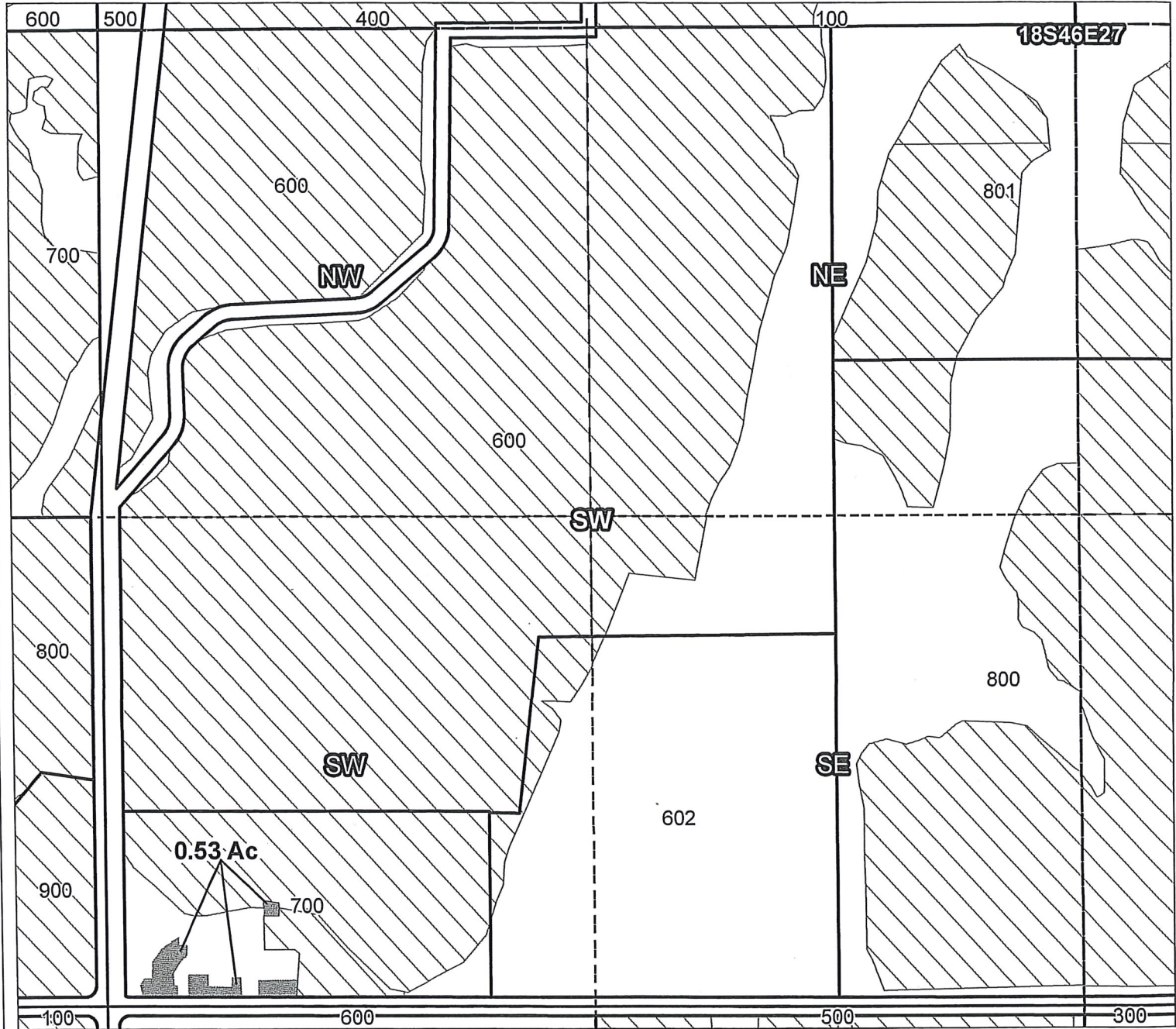
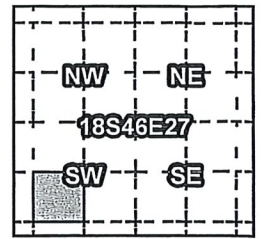
Prepared by FireWhat Inc. | December 2016



# Owyhee Irrigation District

## 2016 District Transfer Application **Final Proof Map**

**Certificates: 75691 (IR)**  
for Henry Bishop



Taxlot 700, 18S46E27SWSW: 0.53 Acres On, 31.29 Acres Remaining (Cert 75691 IR)

- Point of Diversion
- Pipelines and Canals
- Taxlots
- Transfer
- Primary Water Right
- Supplemental Water Right

**RECEIVED**  
**DEC 10 2018**  
**OWRD**



1 inch = 400 feet

Prepared by FireWhat Inc. | December 2016



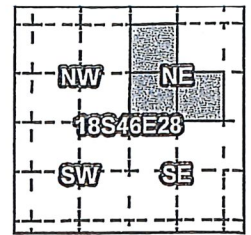
# Owyhee Irrigation District

## 2016 District Transfer Application " Final Proof Map

RECEIVED

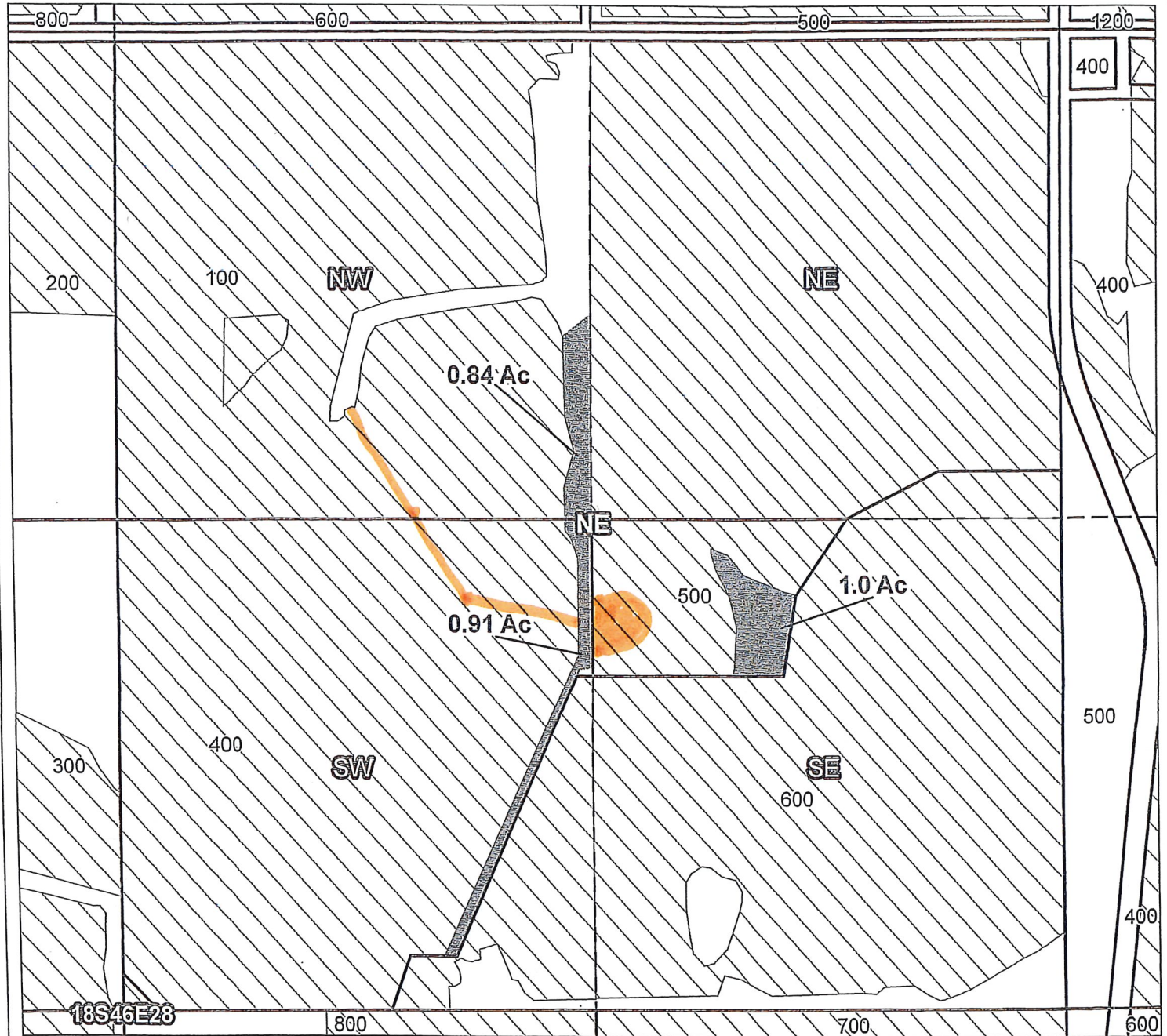
DEC 17 2018

OWRD



Certificates: 75691 (IR)

for Roger Corrigan



Taxlot 100, 18S46E28NWNE: 0.84 Acres On, 35.01 Acres Remaining (Cert 75691 IR)  
Taxlot 400, 18S46E28SWNE: 0.91 Acres On, 34.03 Acres Remaining (Cert 75691 IR)  
Taxlot 500, 18S46E28SENE: 1.0 Acres On, 4.94 Acres Remaining (Cert 75691 IR)

- Point of Diversion
- ▬ Pipelines and Canals
- ▭ Taxlots
- ▨ Transfer
- ▧ Primary Water Right
- ▩ Supplemental Water Right



*off*

1 inch = 400 feet

Prepared by FireWhat Inc. | December 2016



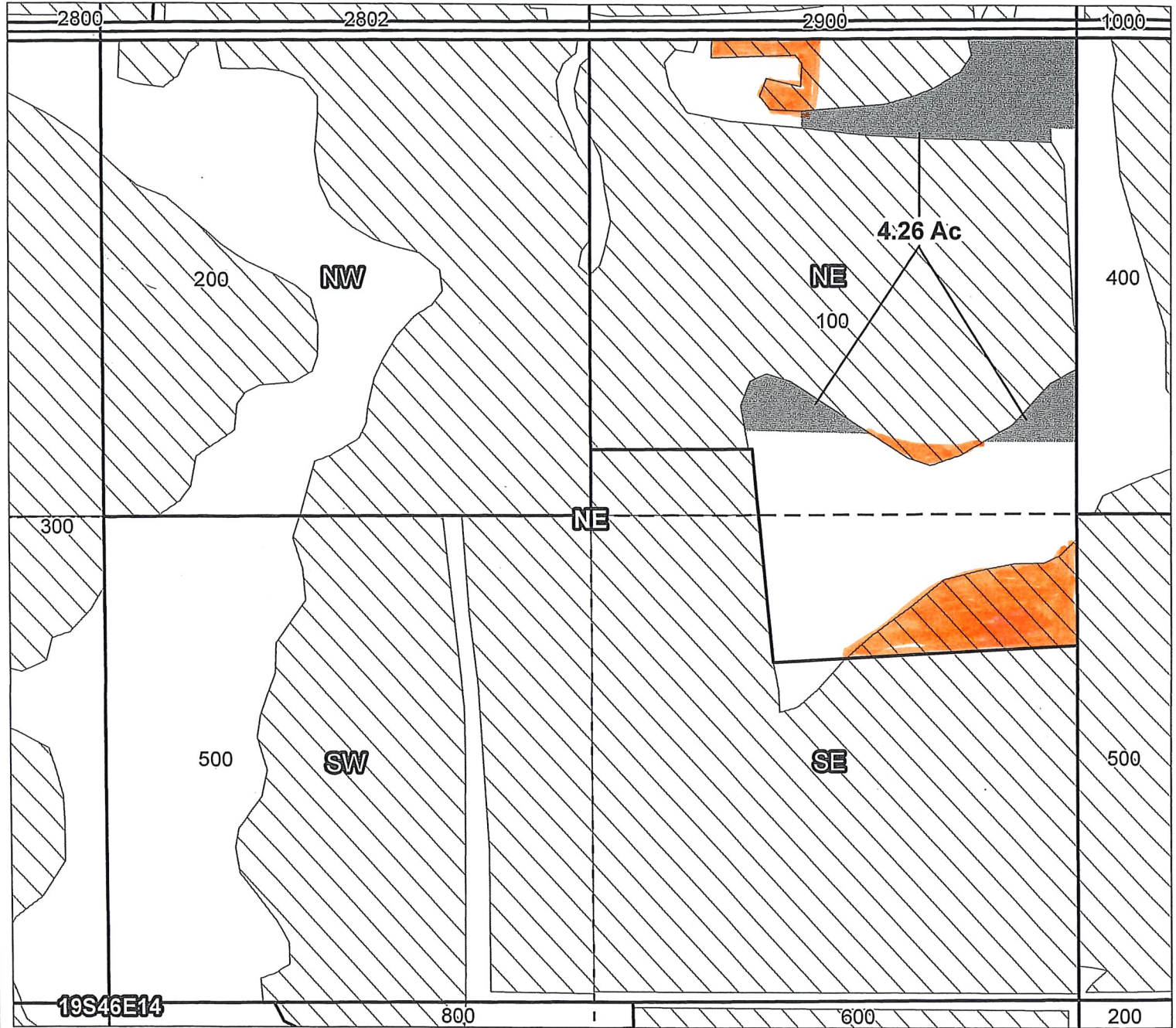
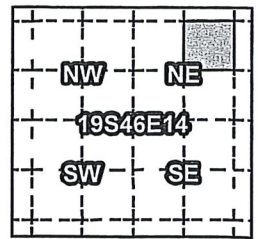
# Owyhee Irrigation District

## 2016 District Transfer Application

Final Proof Map

Certificates: 75691 (IR)

for David Potter



Taxlot 100, 19S46E14NENE: 4.26 Acres On, 31.6 Acres Remaining (Cert 75691 IR)

*off*

RECEIVED

DEC 10 2018

OWRD

- Point of Diversion
- ▬ Pipelines and Canals
- ▭ Taxlots
- Transfer
- ▨ Primary Water Right
- ▧ Supplemental Water Right



1 inch = 400 feet

Prepared by FireWhat Inc. | December 2016

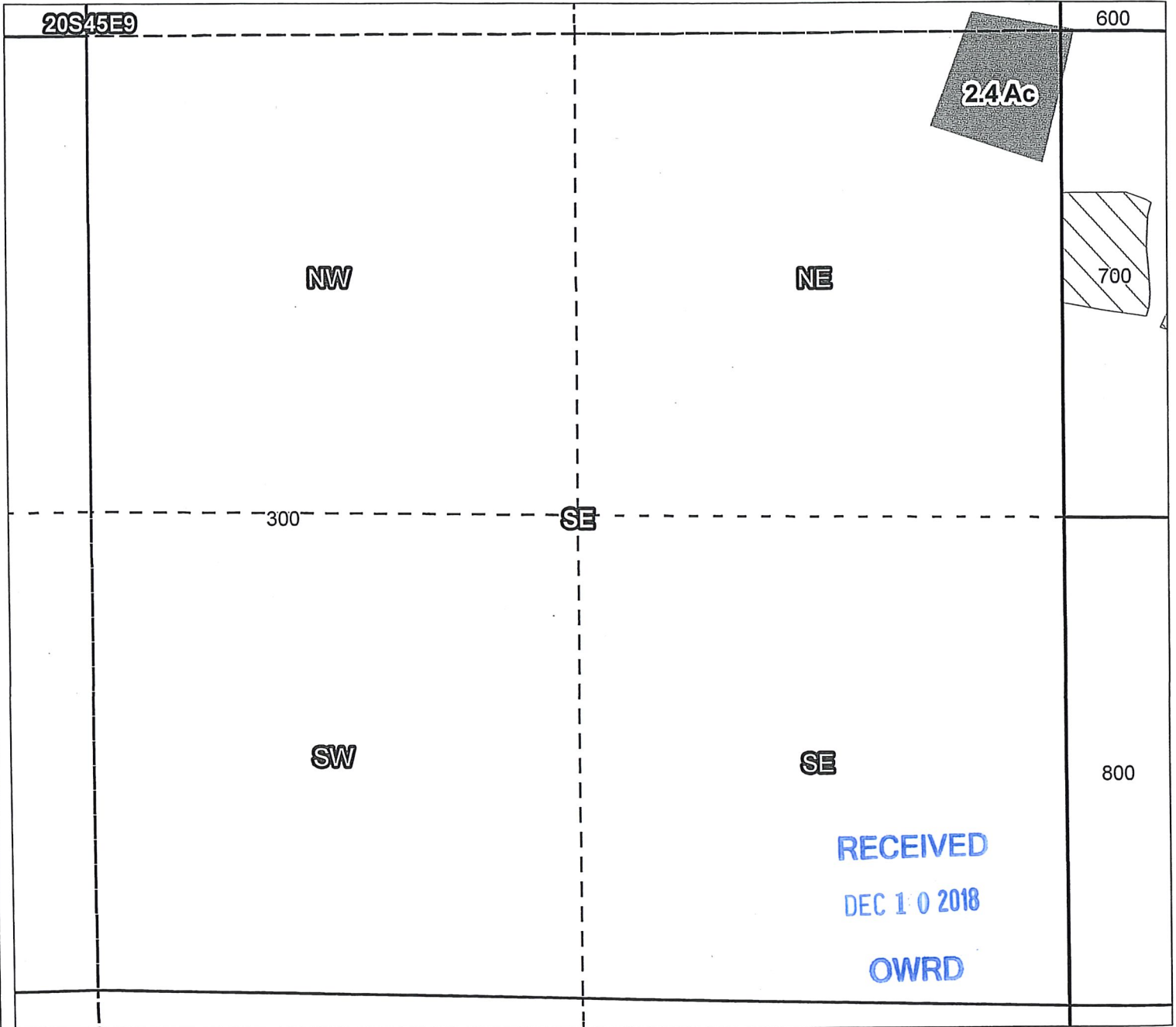
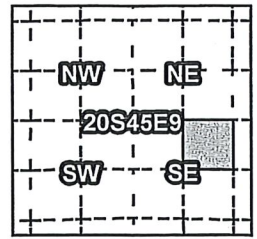


# Owyhee Irrigation District

## 2016 District Transfer Application **Final Proof Map**

**Certificates: 75691 (IR)**

for Curtis Sauret



Taxlot 300, 20S45E9NESE: 2.4 Acres On, 2.4 Acres Remaining (Cert 75691 IR)

- Point of Diversion
- Pipelines and Canals
- Taxlots
- Transfer
- Primary Water Right
- Supplemental Water Right



1 inch = 400 feet

Prepared by FireWhat Inc. | December 2016

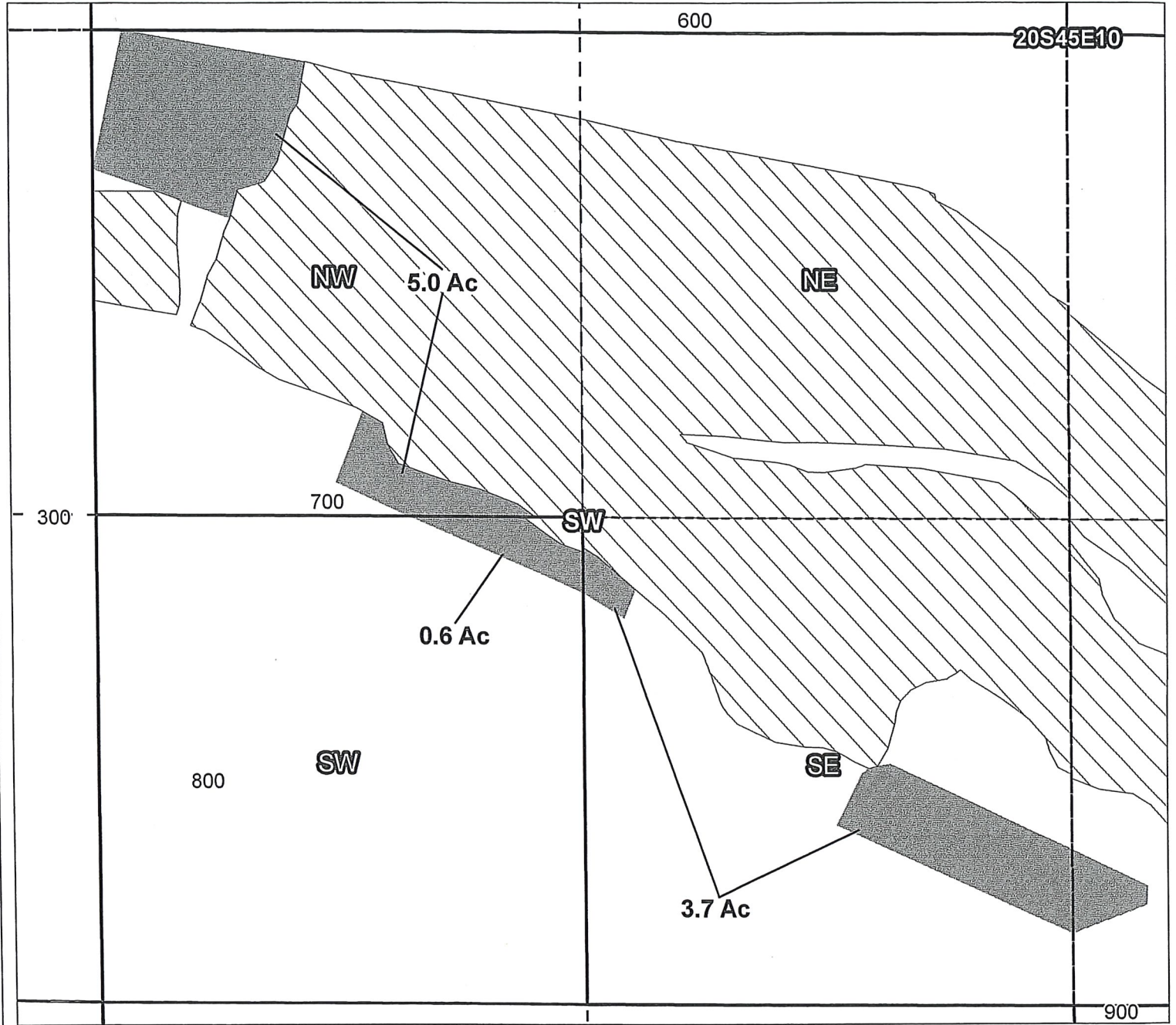
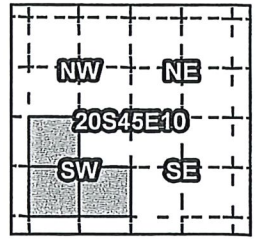


# Owyhee Irrigation District

## 2016 District Transfer Application ' Final Proof Map

Certificates: 75691 (IR)

for Curtis Sauret



Taxlot 700, 20S45E10NWSW: 5.0 Acres On, 32.4 Acres Remaining (Cert 75691 IR)  
 Taxlot 700, 20S45E10SWSW: 0.6 Acres On, 18.9 Acres Remaining (Cert 75691 IR)  
 Taxlot 700, 20S45E10SESW: 3.7 Acres On, 18.9 Acres Remaining (Cert 75691 IR)

- Point of Diversion
- TTTT Pipelines and Canals
- Taxlots
- Transfer
- ▨ Primary Water Right
- ▩ Supplemental Water Right

RECEIVED

DEC 10 2018

OWRD



1 inch = 400 feet

Prepared by FireWhat Inc. | December 2016



# Owyhee Irrigation District

## 2016 District Transfer Application Final Proof Map

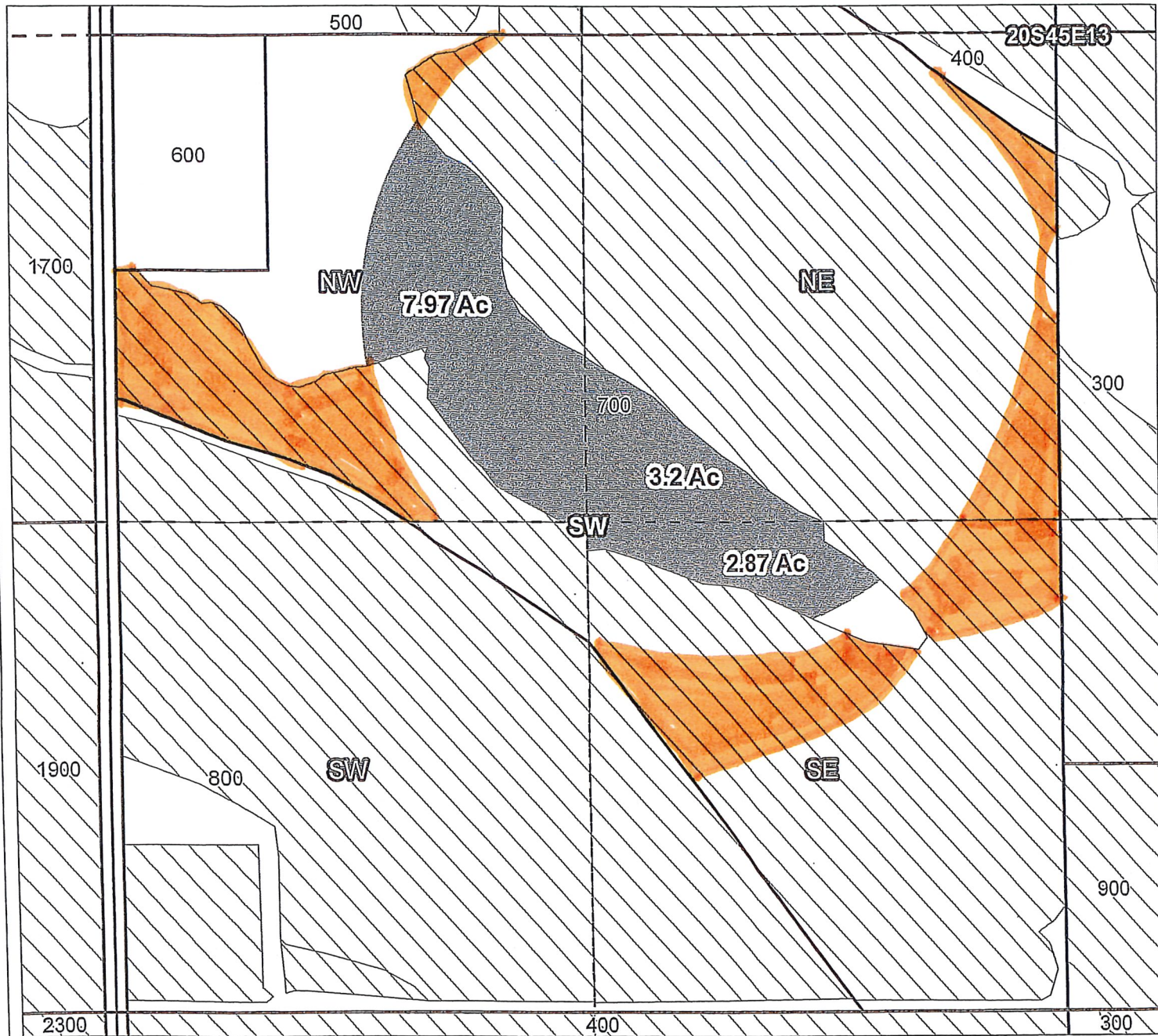
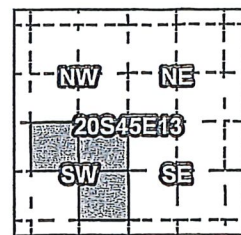
RECEIVED

DEC 17 2018

Certificates: 75691 (IR)

for Brent May

OWRD



Taxlot 700, 20S45E13NESW: 3.2 Acres On, 34.1 Acres Remaining (Cert 75691 IR)  
Taxlot 700, 20S45E13NWSW: 7.97 Acres On, 15.62 Acres Remaining (Cert 75691 IR)  
Taxlot 700, 20S45E13SESW: 2.87 Acres On, 23.58 Acres Remaining (Cert 75691 IR)

- Point of Diversion
- ▬ Pipelines and Canals
- ▭ Taxlots
- Transfer
- ▨ Primary Water Right
- ▩ Supplemental Water Right



1 inch = 400 feet

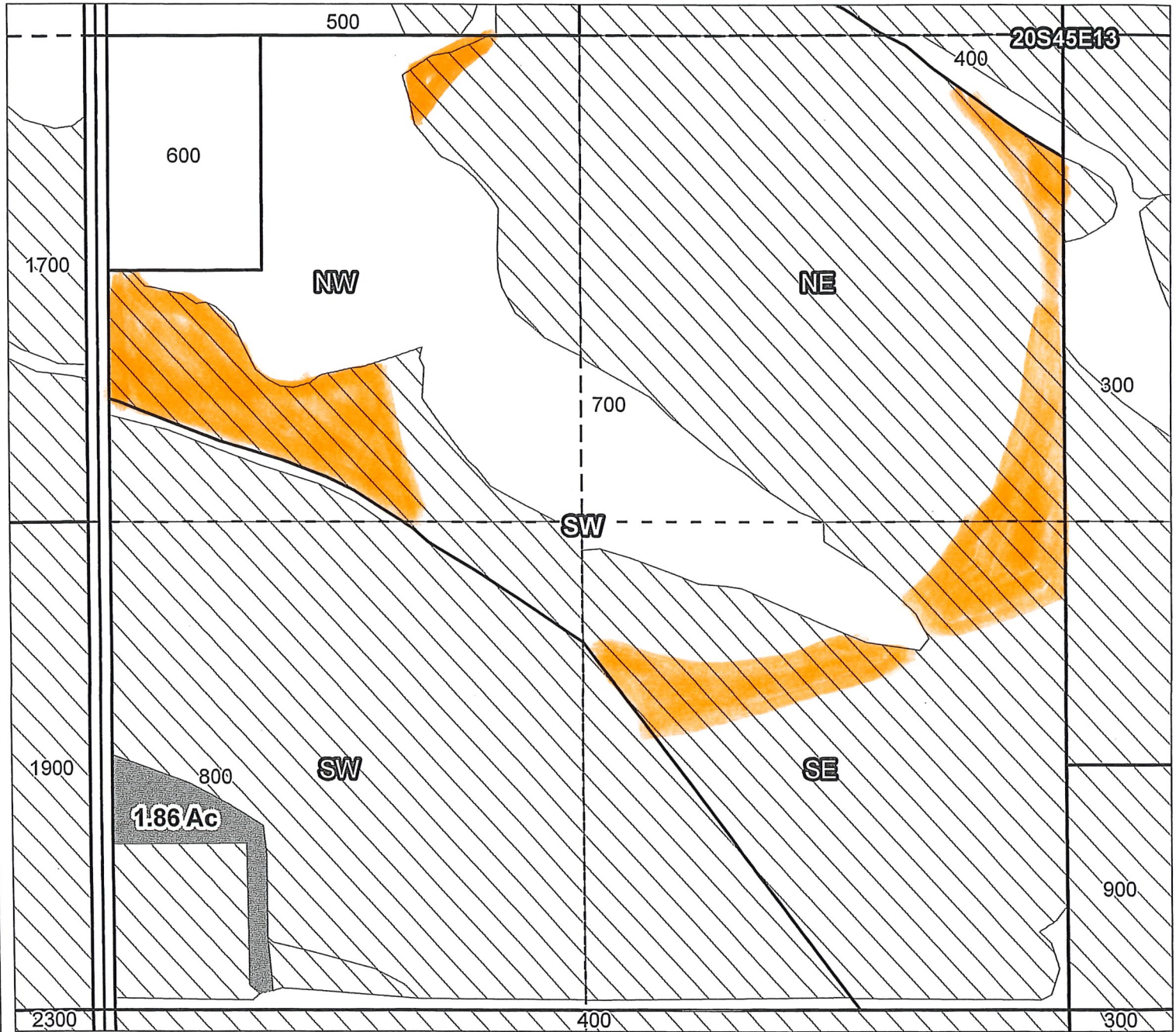
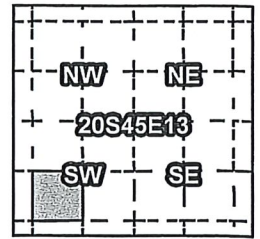
Prepared by FireWhat Inc. | December 2016



# Owyhee Irrigation District

## 2016 District Transfer Application ' Final Proof Map

Certificates: 75691 (IR)  
for Dennis Wilson



Taxlot 800, 20S45E13SWSW: 1.86 Acres On, 34.96 Acres Remaining (Cert 75691 IR)

- Point of Diversion
- ▬ Pipelines and Canals
- ▭ Taxlots
- ▨ Transfer
- ▧ Primary Water Right
- ▩ Supplemental Water Right

RECEIVED

DEC 1 0 2018

OWRD

*off*



1 inch = 400 feet

Prepared by FireWhat Inc. | December 2016

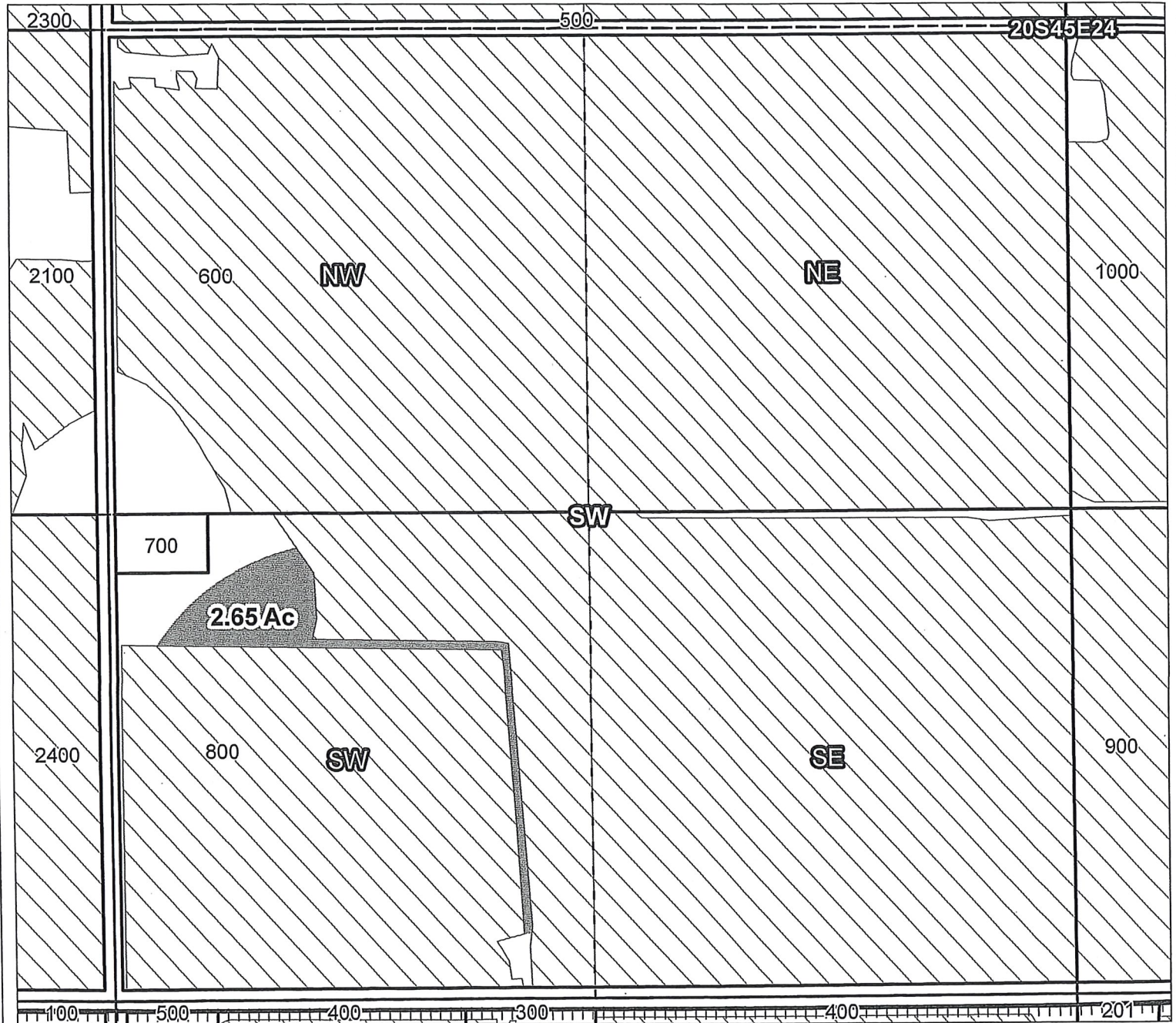
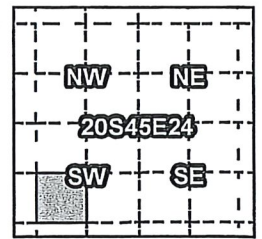


# Owyhee Irrigation District

## 2016 District Transfer Application **Final Proof Map**

**Certificates: 75691 (IR)**

for Owen Berrett



Taxlot 800, 20S45E24SWSW: 2.65 Acres On, 35.65 Acres Remaining (Cert 75691 IR)

**RECEIVED**  
**DEC 1 0 2018**  
**OWIRD**

- Point of Diversion
- TTT Pipelines and Canals
- Taxlots
- Transfer
- ▧ Primary Water Right
- ▨ Supplemental Water Right



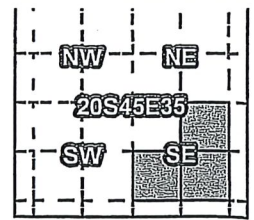
1 inch = 400 feet

Prepared by FireWhat Inc. | December 2016



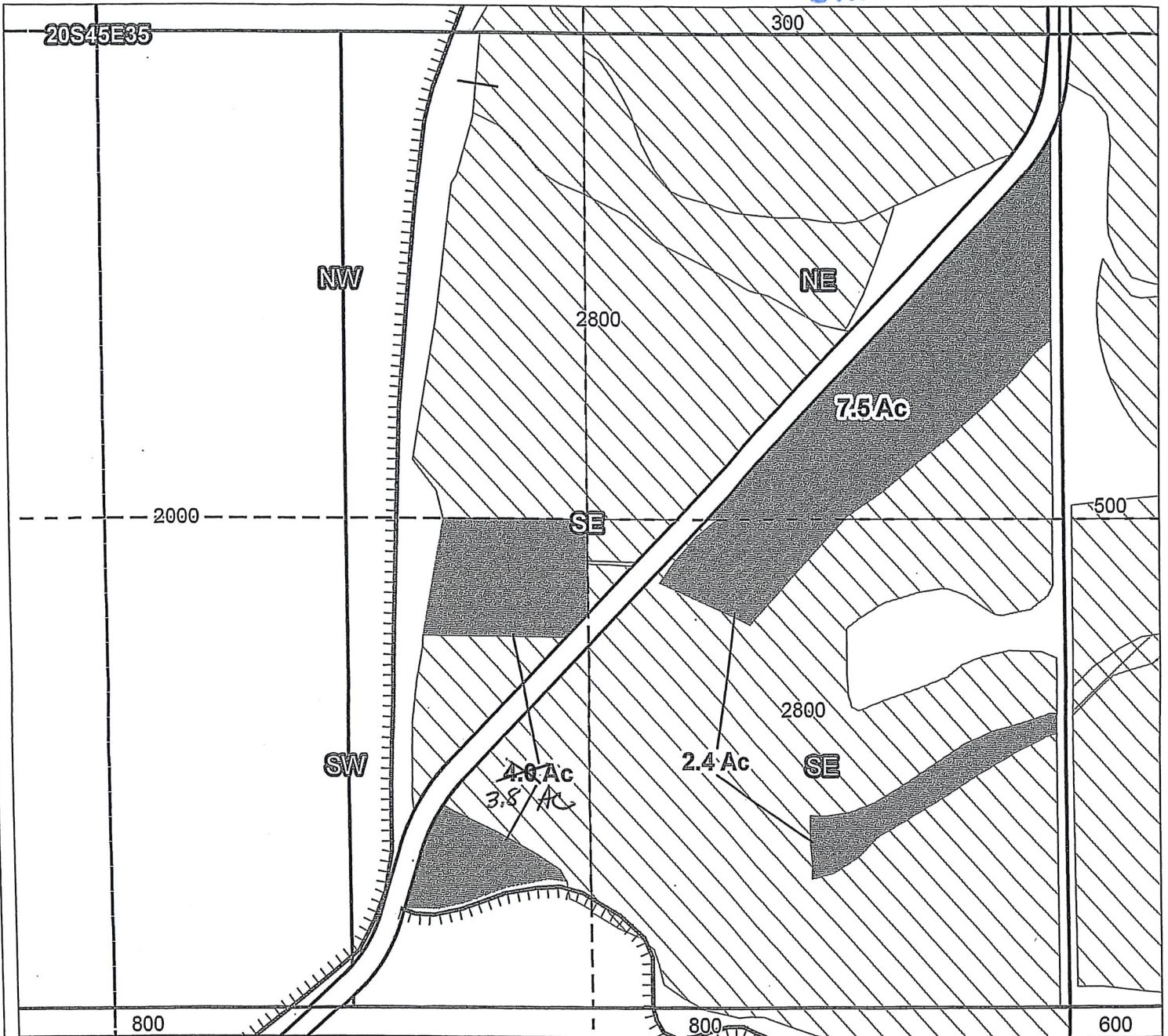
Owyhee Irrigation District  
 2016 District Transfer Application - Final Proof Map

RECEIVED  
 DEC 17 2018



Certificates: 75691 (IR)  
 for Kenneth Hatfield

OWRD



Taxlot 2800, 20S45E35NESE: 7.5 Acres On, 30.5 Acres Remaining (Cert 75691 IR)  
 Taxlot 2800, 20S45E35SWSE: 4.0 Acres On, 8.9 Acres Remaining (Cert 75691 IR)  
 Taxlot 2800, 20S45E35SESE: 2.4 Acres On, 32.6 Acres Remaining (Cert 75691 IR)

- Point of Diversion
- ▬ Pipelines and Canals
- ▭ Taxlots
- Transfer
- ▨ Primary Water Right
- ▧ Supplemental Water Right



1 inch = 400 feet

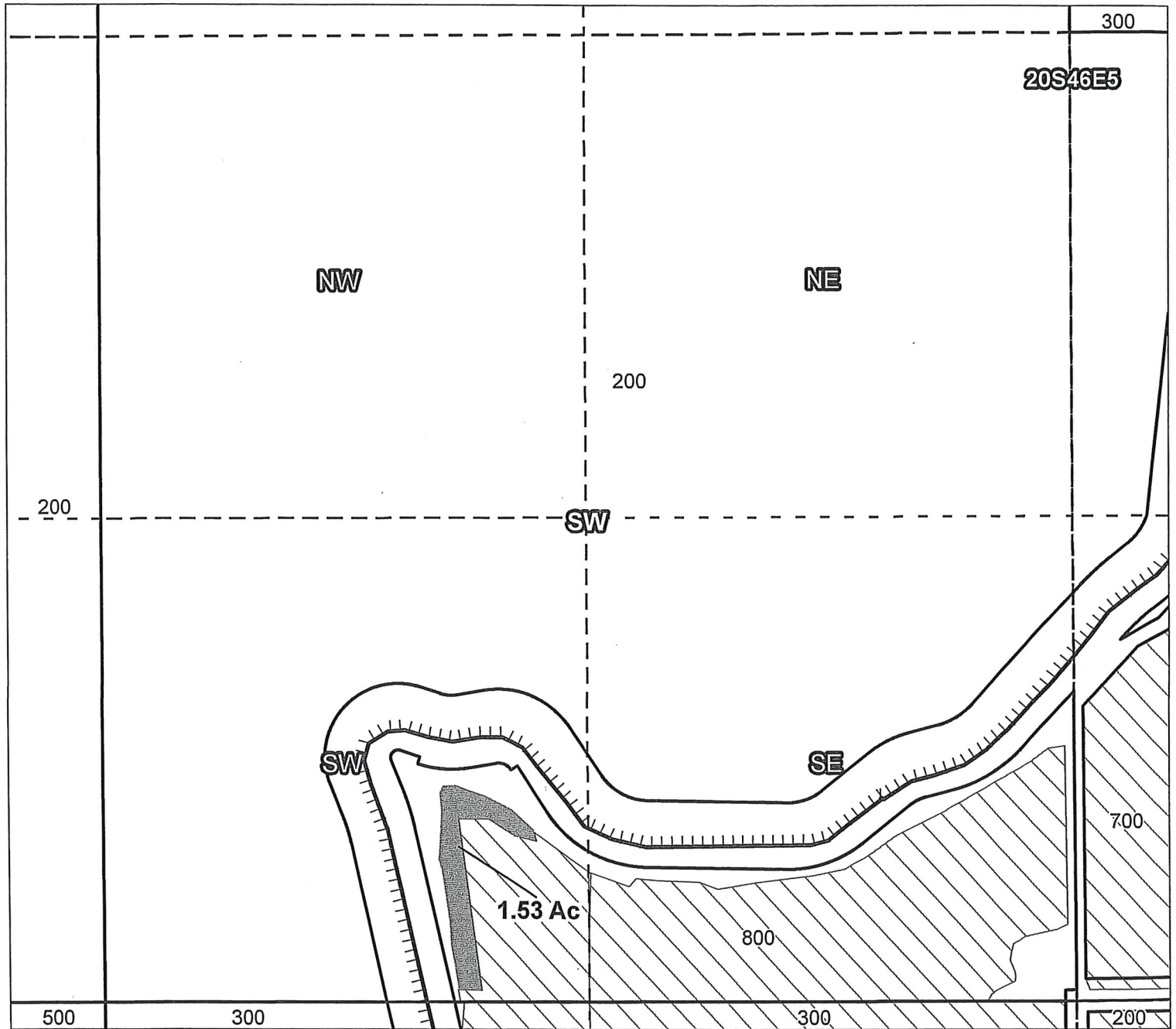
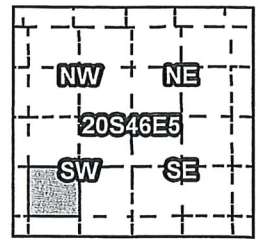
Prepared by FireWhat Inc. | December 2016



# Owyhee Irrigation District

## 2016 District Transfer Application " Final Proof Map

Certificates: 75691 (IR)  
for Green Spruce LLC



Taxlot 800, 20S46E5SWSW: 1.53 Acres On, 3.9 Acres Remaining (Cert 75691 IR)

RECEIVED  
DEC 10 2018  
OWRD

- Point of Diversion
- TTTT Pipelines and Canals
- Taxlots
- Transfer
- ▨ Primary Water Right
- ▧ Supplemental Water Right



1 inch = 400 feet

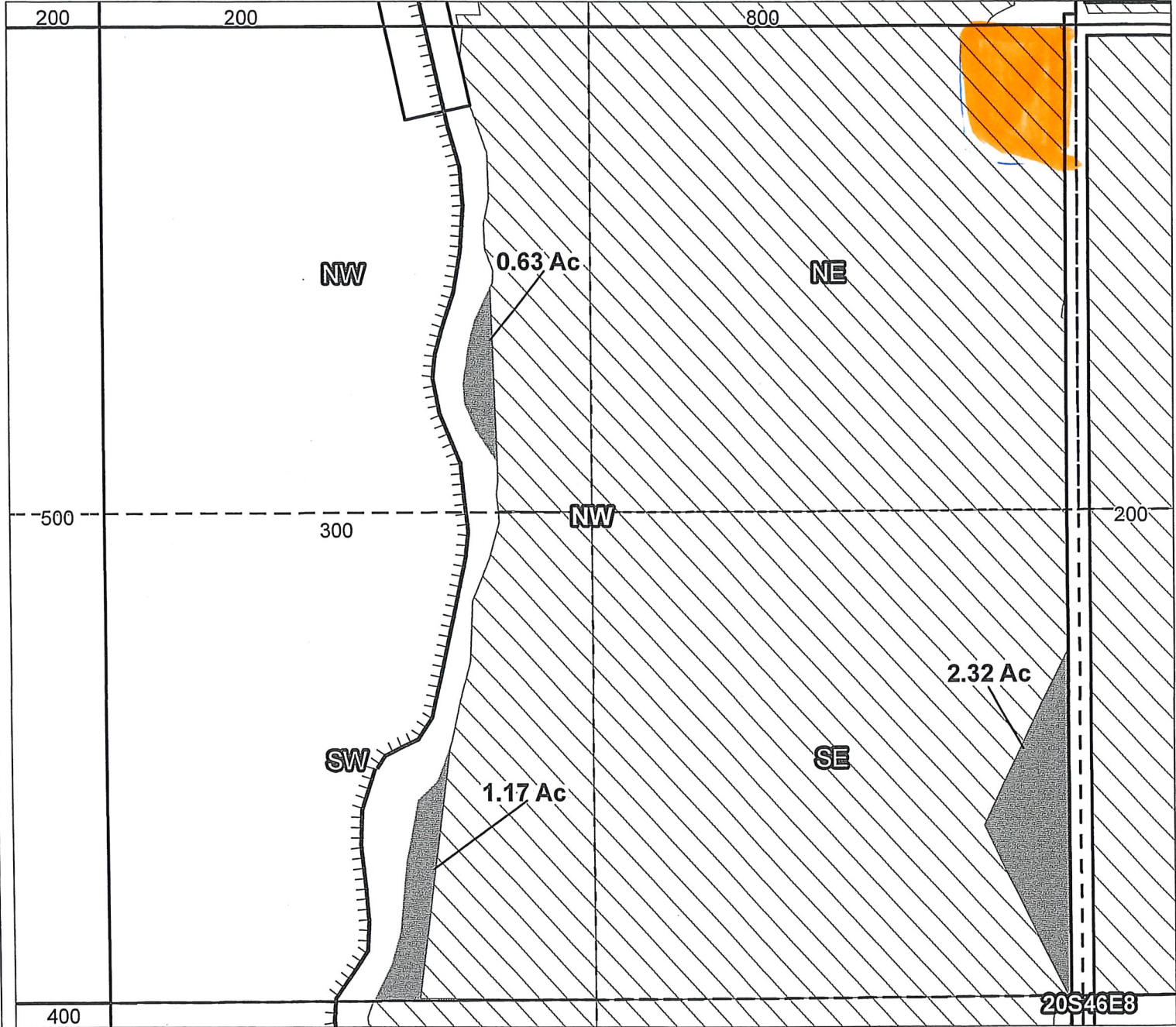
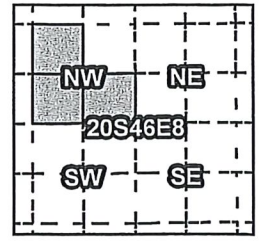
Prepared by FireWhat Inc. | December 2016



# Owyhee Irrigation District 2016 District Transfer Application

**Final Proof Map**

**Certificates: 75691 (IR)**  
for Green Spruce LLC



Taxlot 300, 20S46E8NWNW: 0.63 Acres On, 9.0 Acres Remaining (Cert 75691 IR)  
 Taxlot 300, 20S46E8SWNW: 1.17 Acres On, 12.6 Acres Remaining (Cert 75691 IR)  
 Taxlot 300, 20S46E8SEW: 2.32 Acres On, 40.1 Acres Remaining (Cert 75691 IR)

- Point of Diversion
- Pipelines and Canals
- Taxlots
- Transfer
- Primary Water Right
- Supplemental Water Right

**RECEIVED**

**DEC 10 2018**

**OWIRD**

*off*

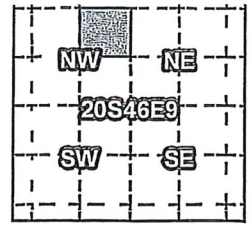


1 inch = 400 feet



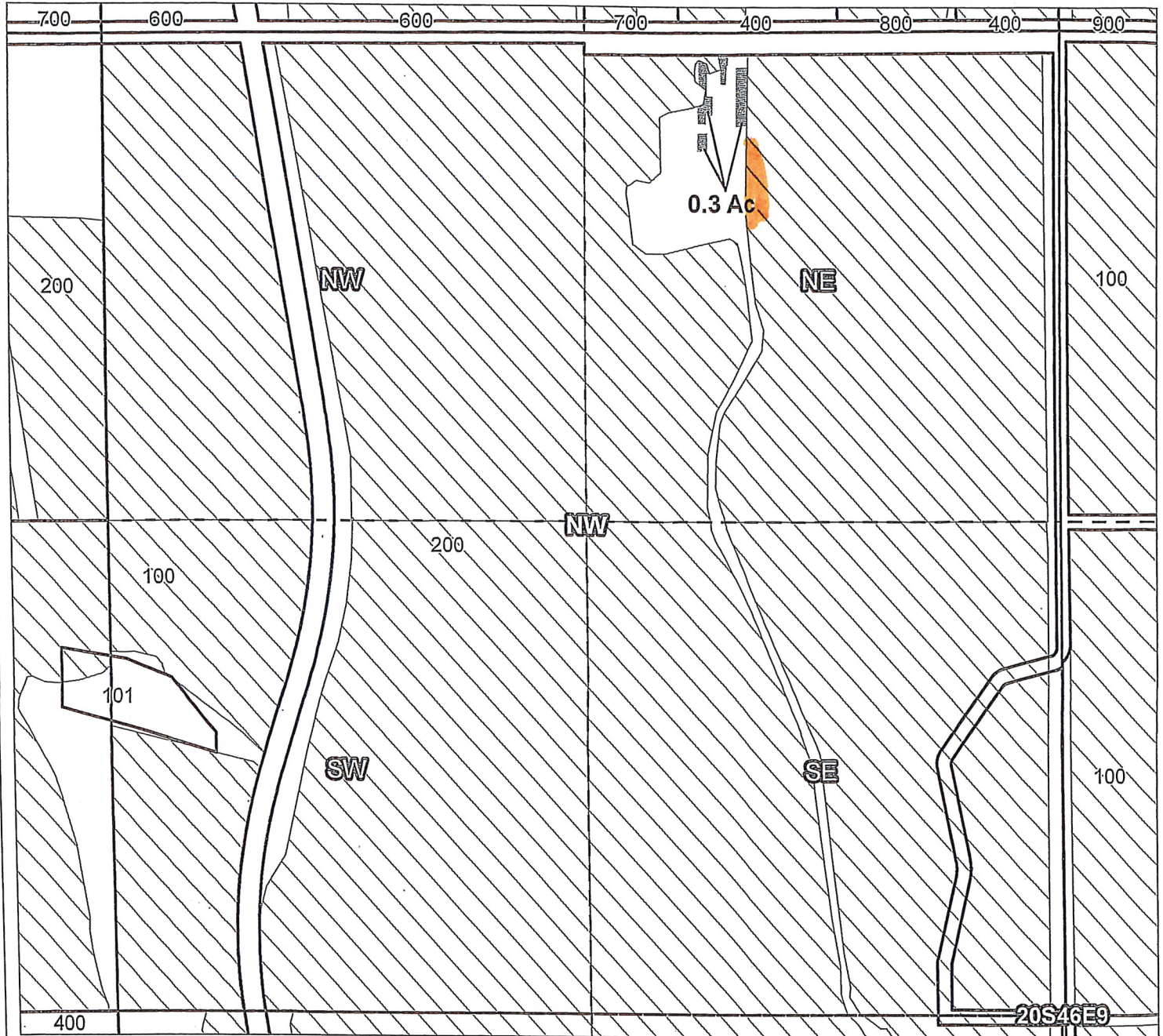
Owynee Irrigation District  
 2016 District Transfer Application Final Proof Map

RECEIVED  
 DEC 17 2018



Certificates: 75691 (IR)  
 for Duane Drydale

OWRD



Taxlot 200, 20S46E9NENW: 0.3 Acres On, 35.45 Acres Remaining (Cert 75691 IR)

- Point of Diversion
- ▬▬▬ Pipelines and Canals
- ▭ Taxlots
- ▨ Transfer
- ▧ Primary Water Right
- ▩ Supplemental Water Right

*071*



1 inch = 400 feet

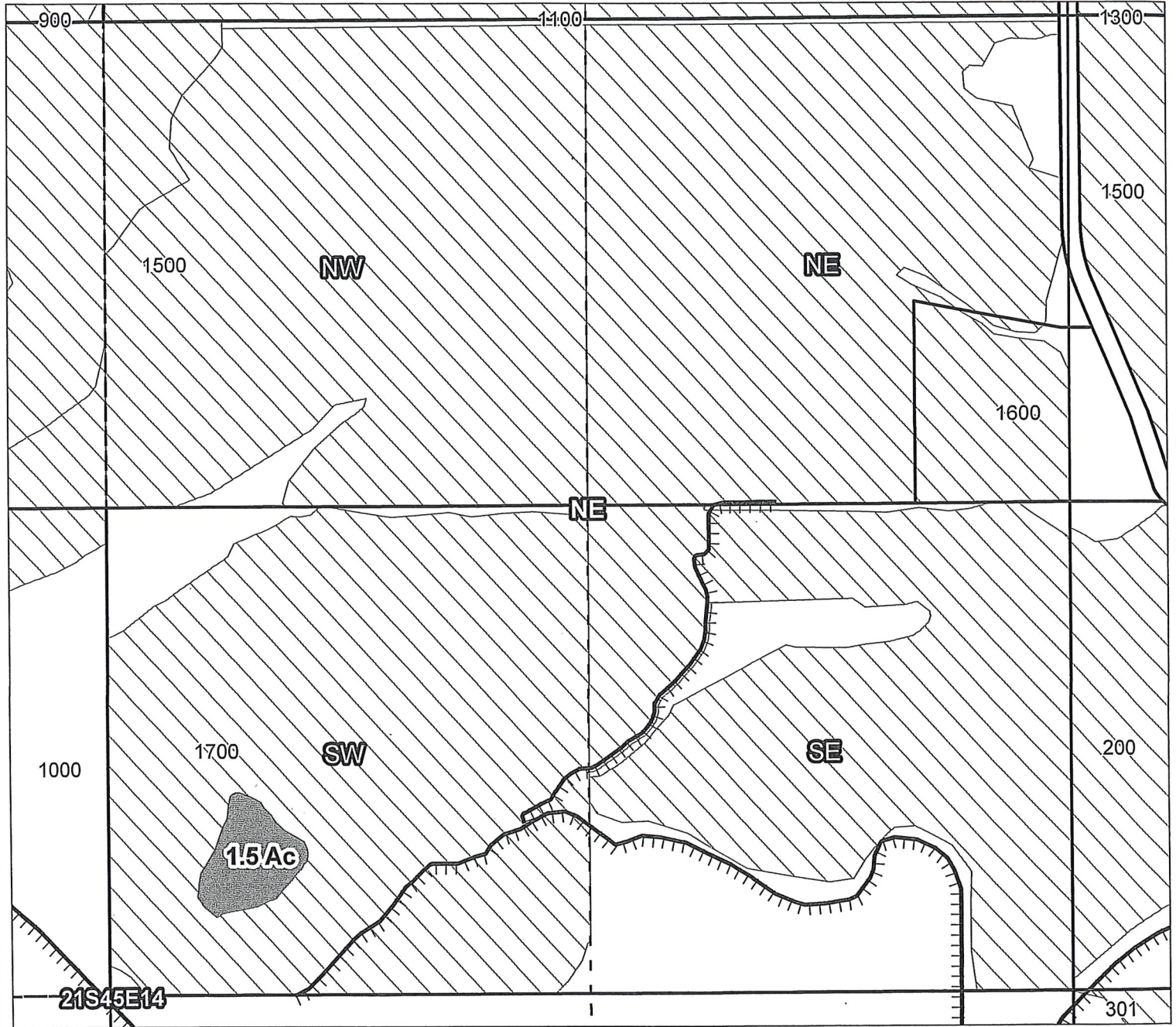
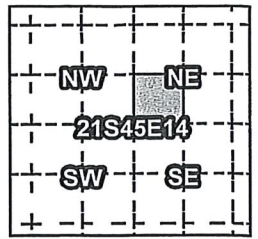
Prepared by FireWhat Inc. | December 2016



# Owyhee Irrigation District

## 2016 District Transfer Application **Final Proof Map**

**Certificates: 75691 (IR)**  
for Carl Morton



Taxlot 1700, 21S45E14SWNE: 1.5 Acres On, 33.1 Acres Remaining (Cert 75691 IR)

- Point of Diversion
- Pipelines and Canals
- Taxlots
- Transfer
- Primary Water Right
- Supplemental Water Right

**RECEIVED**

**DEC 10 2018**

**OWIRD**



1 inch = 400 feet

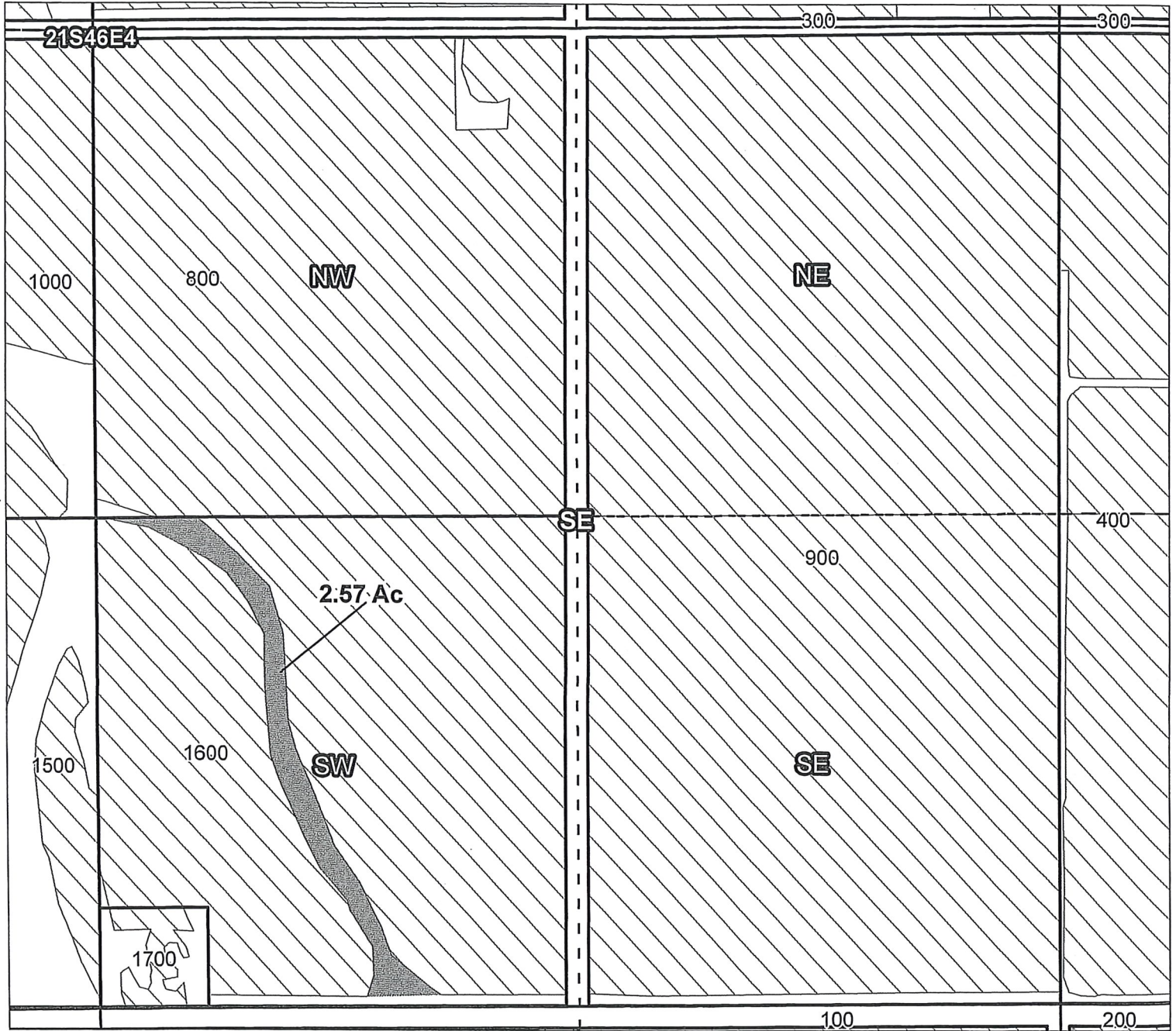
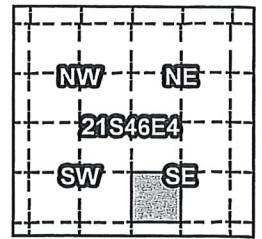
Prepared by FireWhat Inc. | December 2016



# Owyhee Irrigation District

## 2016 District Transfer Application **Final Proof Map**

Certificates: 75691 (IR)  
for Greg Jones



Taxlot 1600, 21S46E4SWSE: 2.57 Acres On, 36.17 Acres Remaining (Cert 75691 IR)

- Point of Diversion
- Pipelines and Canals
- Taxlots
- Transfer
- Primary Water Right
- Supplemental Water Right

RECEIVED  
DEC 10 2018  
OWRD



1 inch = 400 feet

Prepared by FireWhat Inc. | December 2016