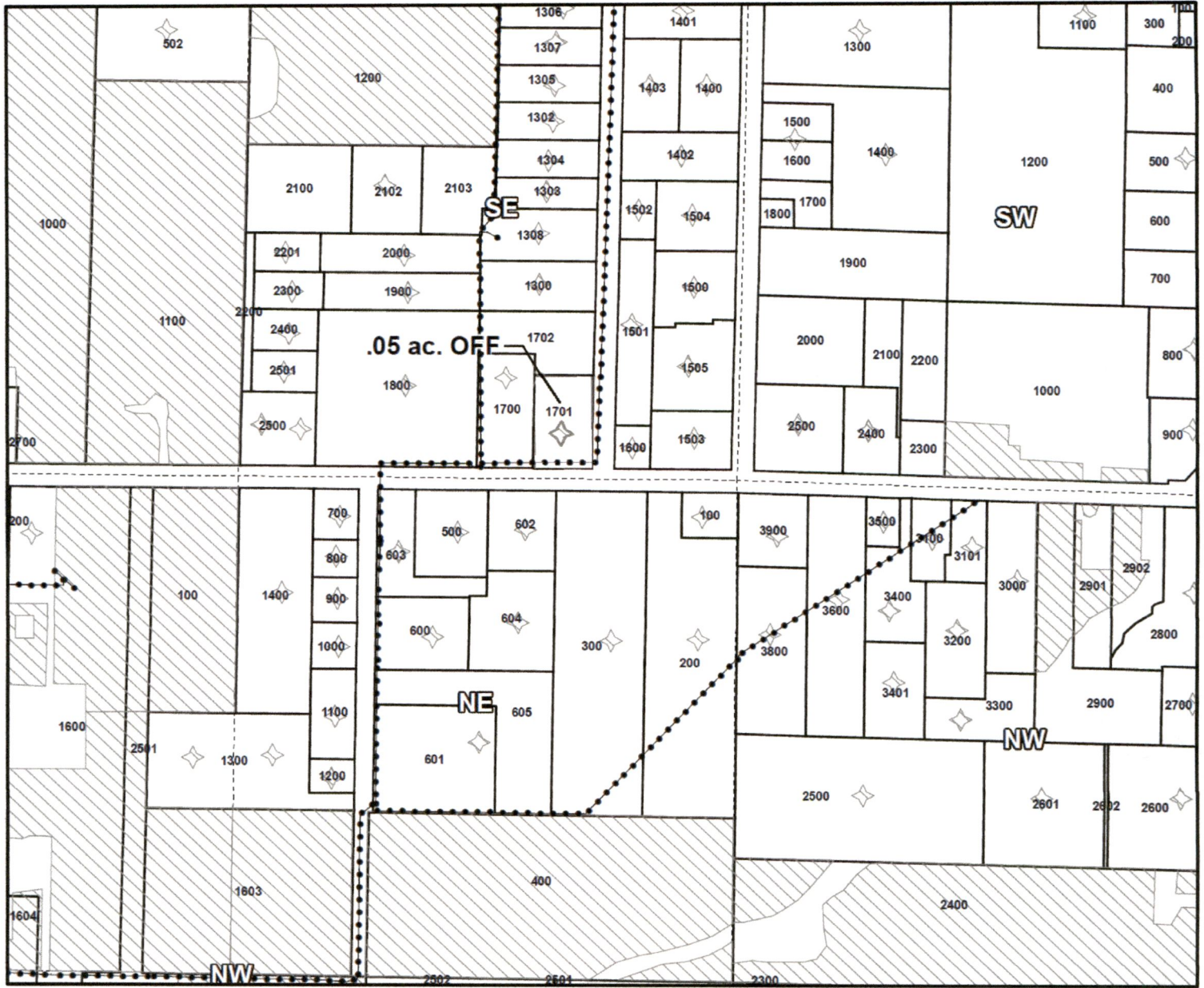
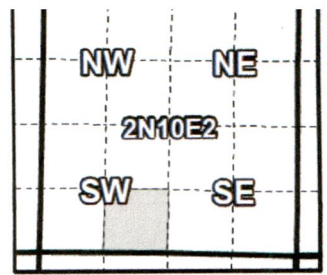


Farmers Irrigation District

2018 District Transfer Application "Off" Map

Certificates: IR 74306
 Aaron & Robin Haynes

#1



2N-10E-02-SE/SW-1701, cert 74306, .85 acre.
 .05 ac. OFF, .80 ac. remains.

- Pipelines and Canals
- Transfer
- Taxlots
- ▨ Primary Water Right



1 inch = 400 feet

RECEIVED
OCT 24 2018
OWRD

Prepared by Farmers Irrigation District | March 2018

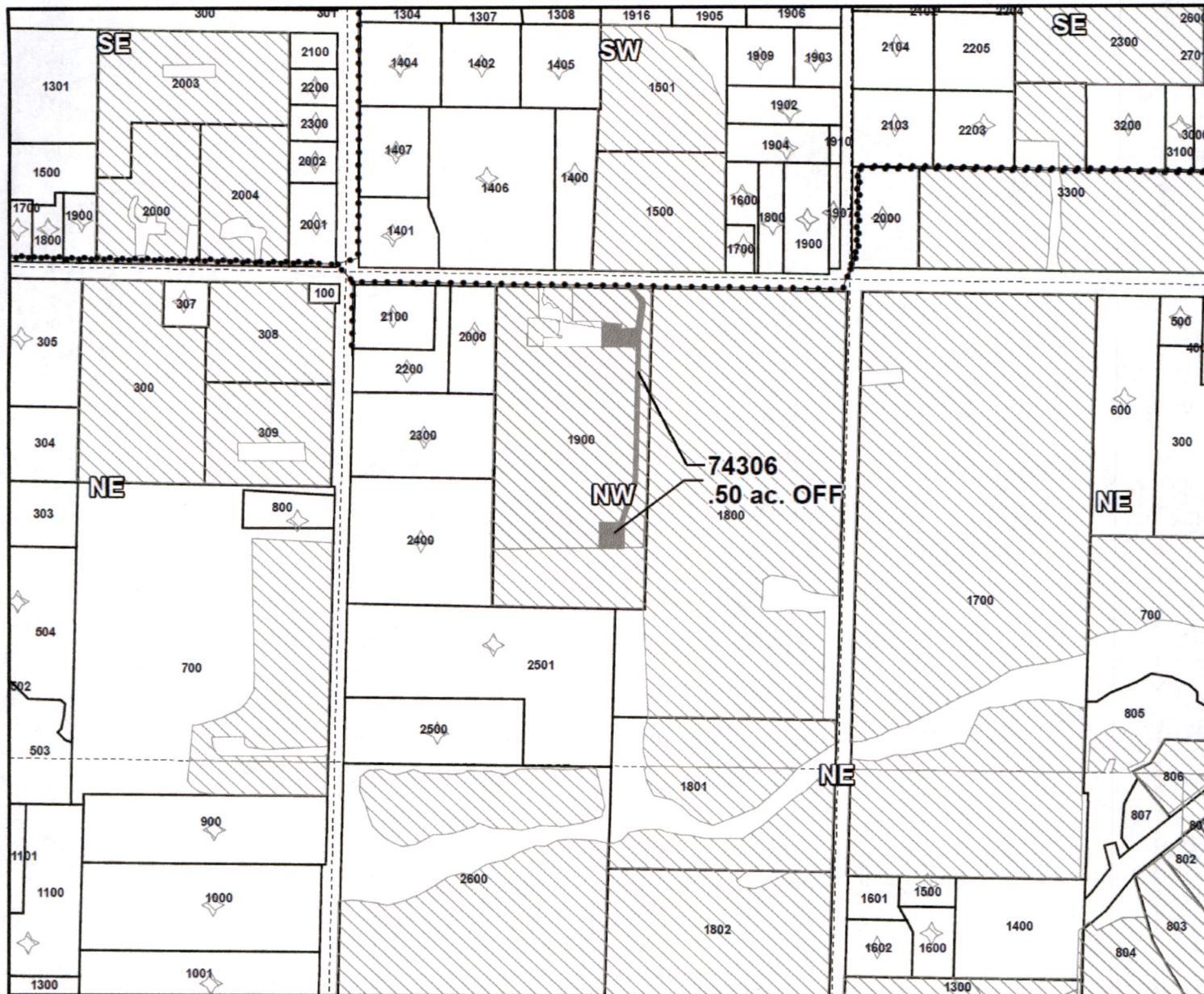
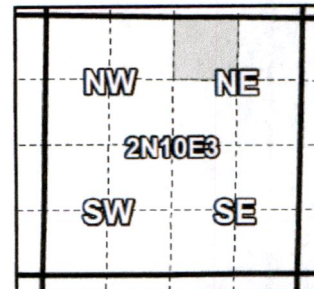
Farmers Irrigation District

2018 District Transfer Application "Off" Map

Certificates: IR 74306

#2

for Franco Marchesi



2N-10E-03-NW/NE-1900, cert IR 74306, 5.35 ac.
 .50 ac. OFF, 4.85 ac. remains.

IS certificate 82151 .50 ac. OFF, 4.85 ac. remains.

- Pipelines and Canals
- Transfer
- Taxlots
- ▨ Primary Water Right

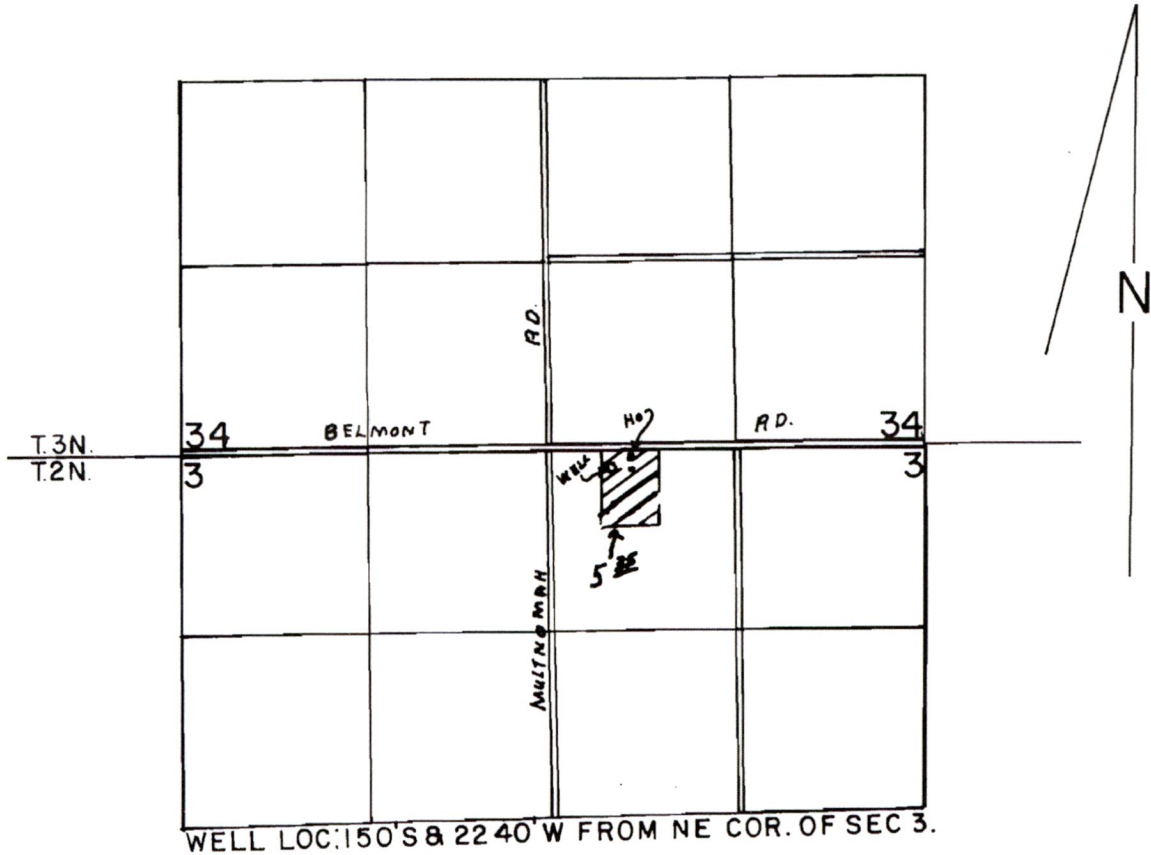


1 inch = 400 feet

RECEIVED
 OCT 24 2018
 OWRD

Prepared by Farmers Irrigation District March 2018

T.2N,R.10E,WM.



SCALE: 1" = 1320'

**FINAL PROOF SURVEY
UNDER**

Application No. G-11263 Permit No. G-10612...
IN NAME OF

.....CHARLES W. SCOTT.....

Surveyed AUG 16, 19 95, by R.M. SUTTERFIELD

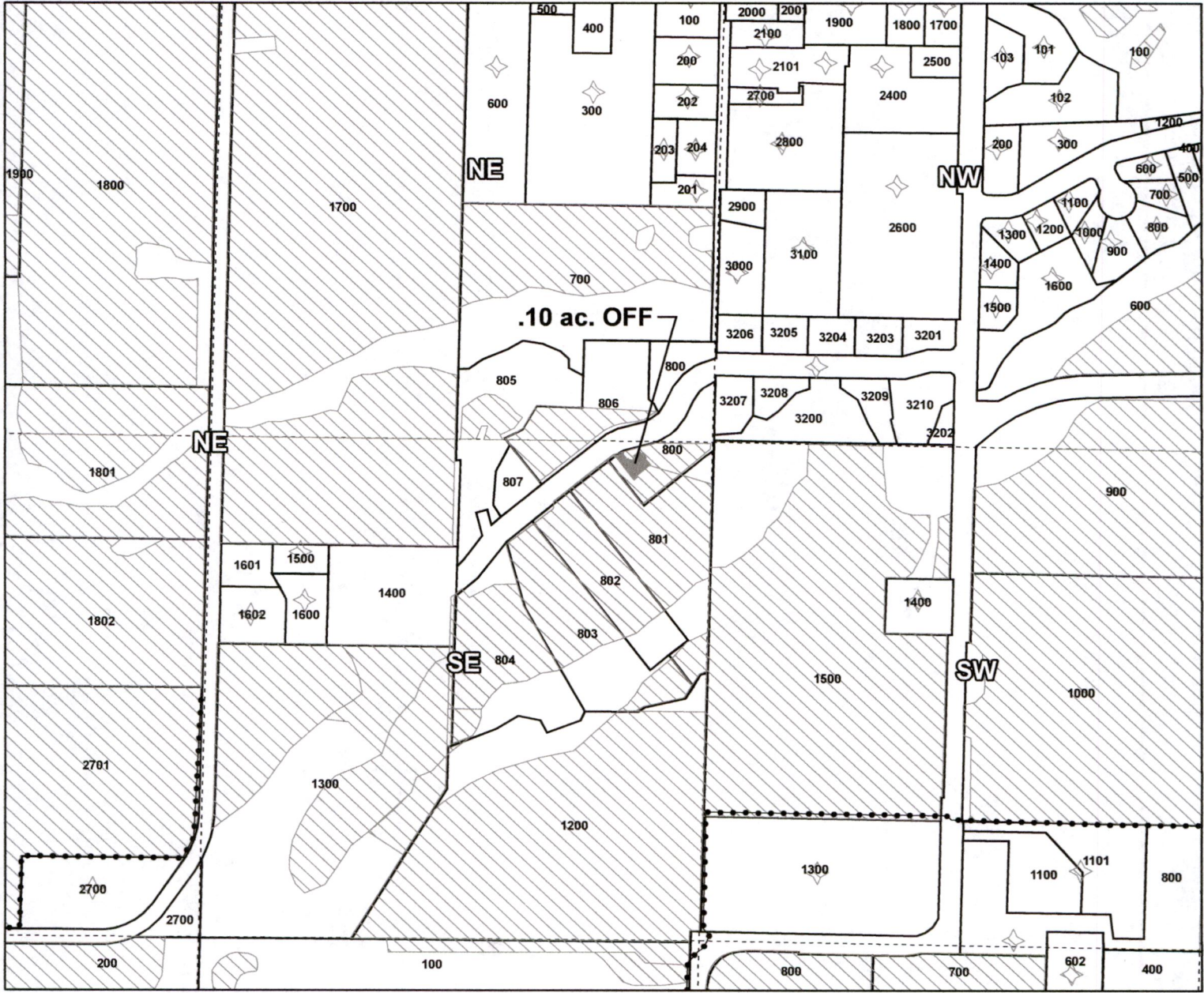
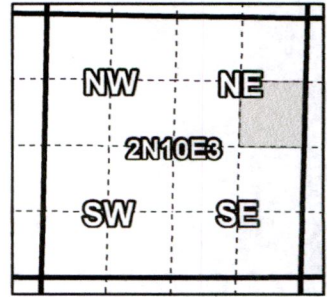
82151

Farmers Irrigation District

2018 District Transfer Application "Off" Map

Certificates: IR 74306, IS 74361
 Martin Revocable Trust

#3



2N-10E-03-SE/NE-0800, .55ac, IR 74306 & IS 74361,
 .10 ac. OFF, .45 ac. remains IR 74306 & IS 74361.

- Pipelines and Canals
- Transfer
- Taxlots
- ▨ Primary Water Right

RECEIVED
 OCT 24 2018
 OWRD



1 inch = 400 feet

Prepared by Farmers Irrigation District June 2018

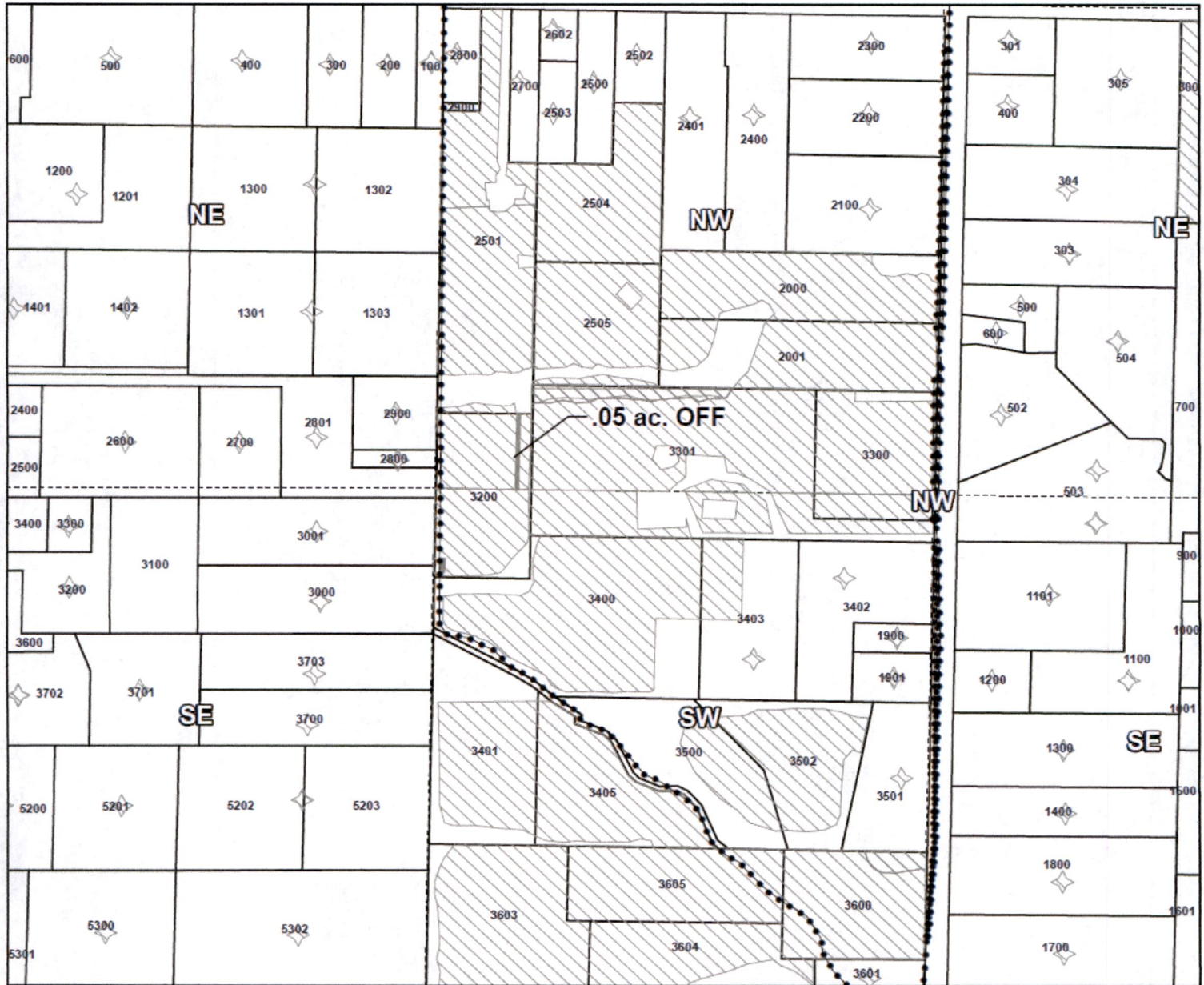
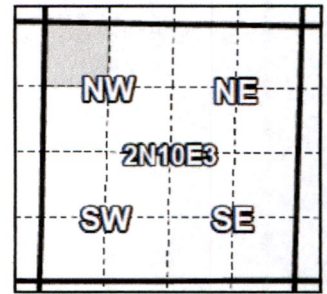
Farmers Irrigation District

2018 District Transfer Application "Off" Map

Certificates: IR 74306

for Heidi Ostrander West, Owned property 1/13/2015

#5



2N-10E-03-NW/NW-3200, cert IR 74306, 1.15 ac.

.05 ac. OFF, 1.10 ac. remains.

- Pipeline and Canals
- Transfer
- Taxlots
- ▨ Primary Water Right



1 inch = 400 feet

Prepared by Farmers Irrigation District | <MONTH> 2018

RECEIVED

OCT 24 2018

OWRD

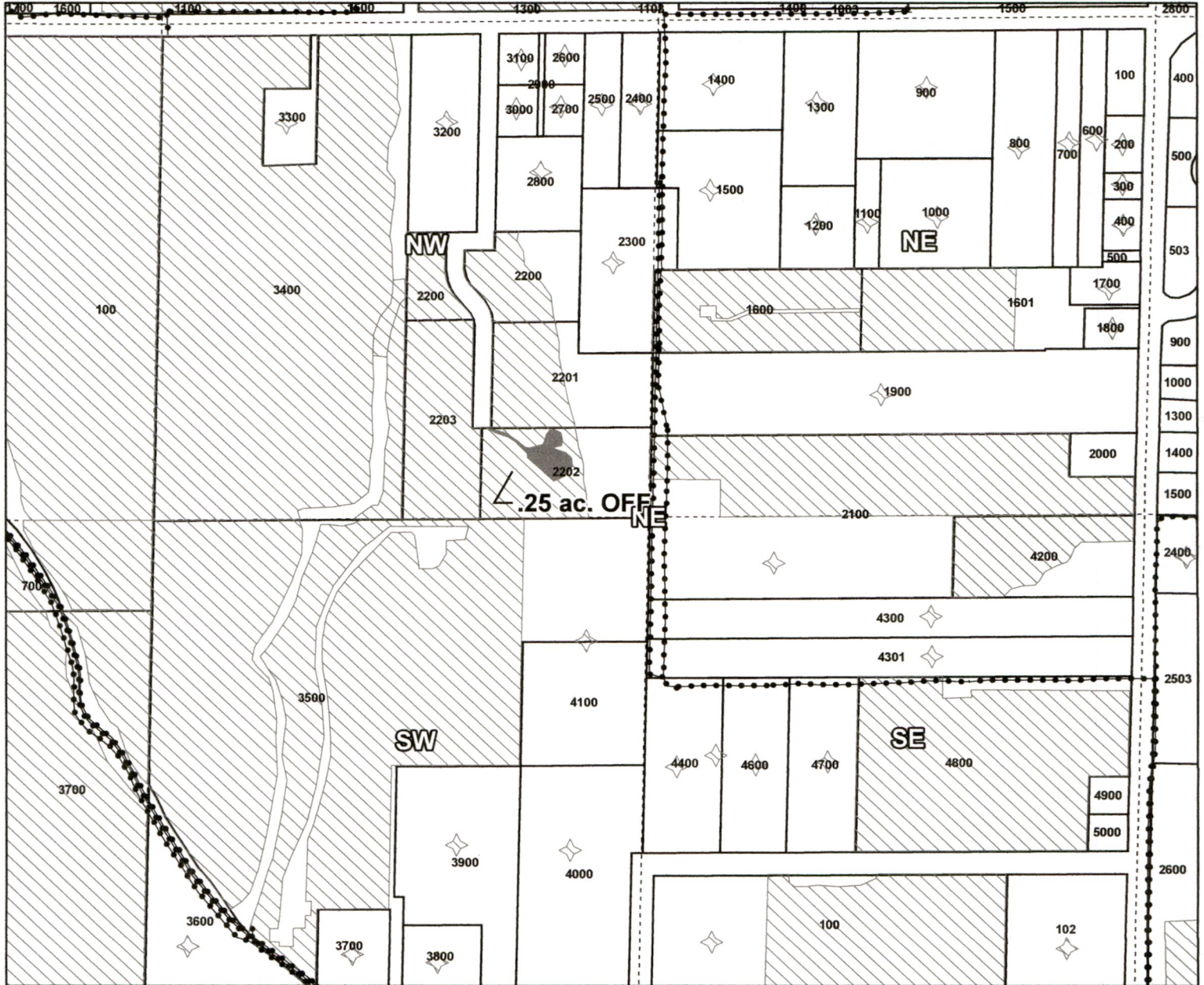
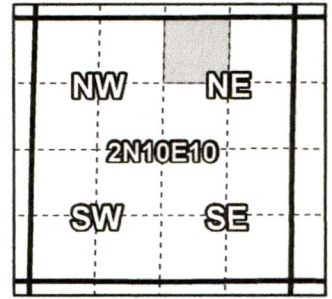
Farmers Irrigation District

2018 District Transfer Application "Off" Map

Certificates: 74306

Eric Broussard

#7 OFF



2N-10E-10-NW/NE-2202, 1.25 acre, Transfer OFF .25 acre, Cert 74306
 1.0 ac. remains.

RECEIVED
 OCT 24 2018
 OWRD

- Pipelines and Canals
- Transfer
- Taxlots
- ▨ Primary Water Right



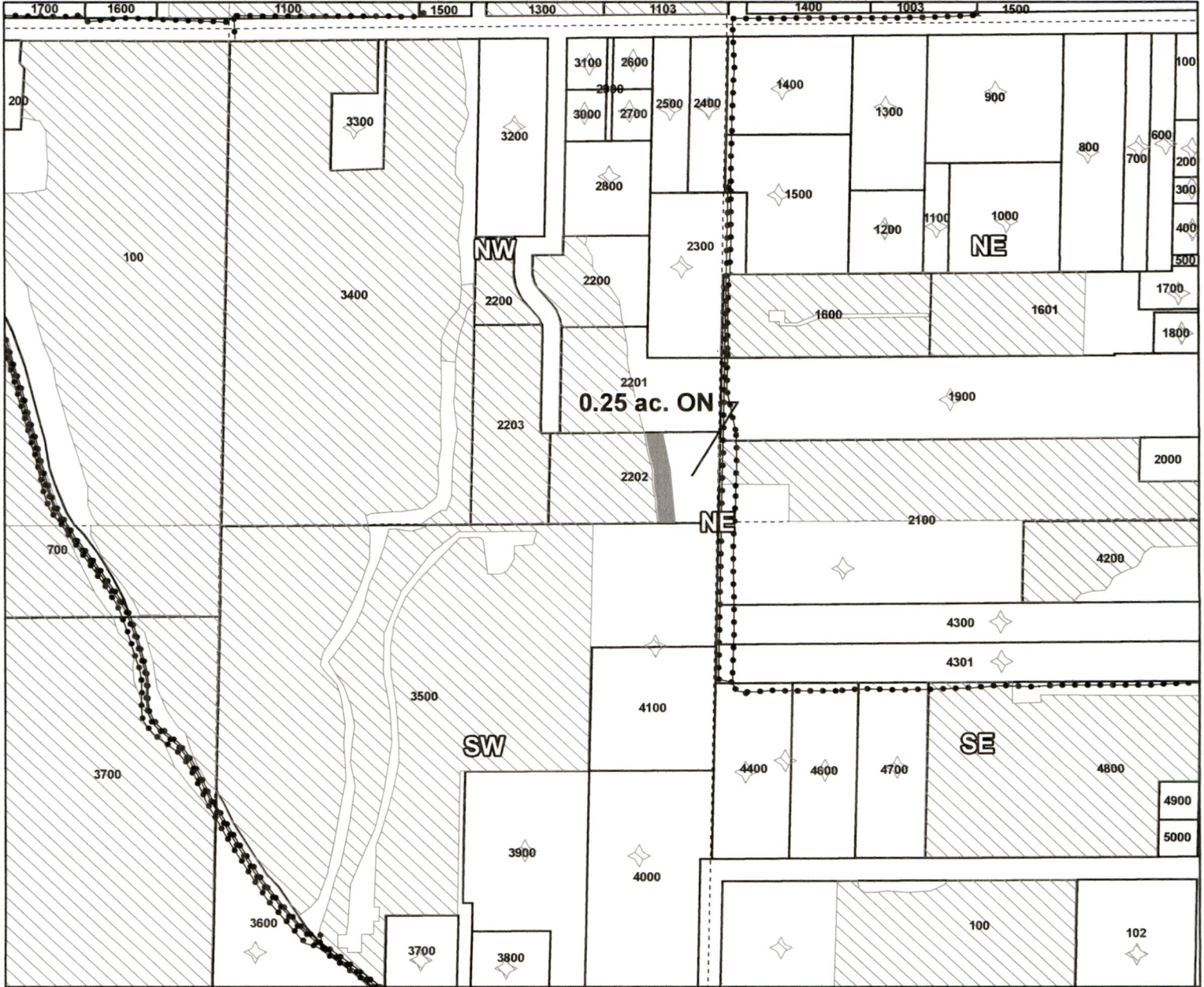
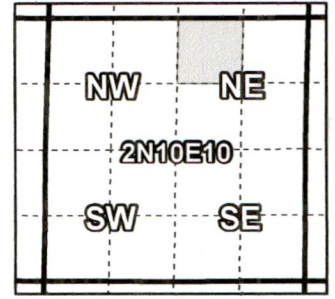
1 inch = 400 feet

Farmers Irrigation District

2018 District Transfer Application "On" Map

Certificates: **IR 74306**
Eric Broussard

#7
ON



2N-10E-10-NW/NE-2202, 1.0 water right acre, transfer ON .25 ac.
Cert 74306. New acre = 1.25 ac.

- Pipelines and Canals
- Transfer
- Taxlots
- ▨ Primary Water Right

RECEIVED
OCT 24 2018
OWRD



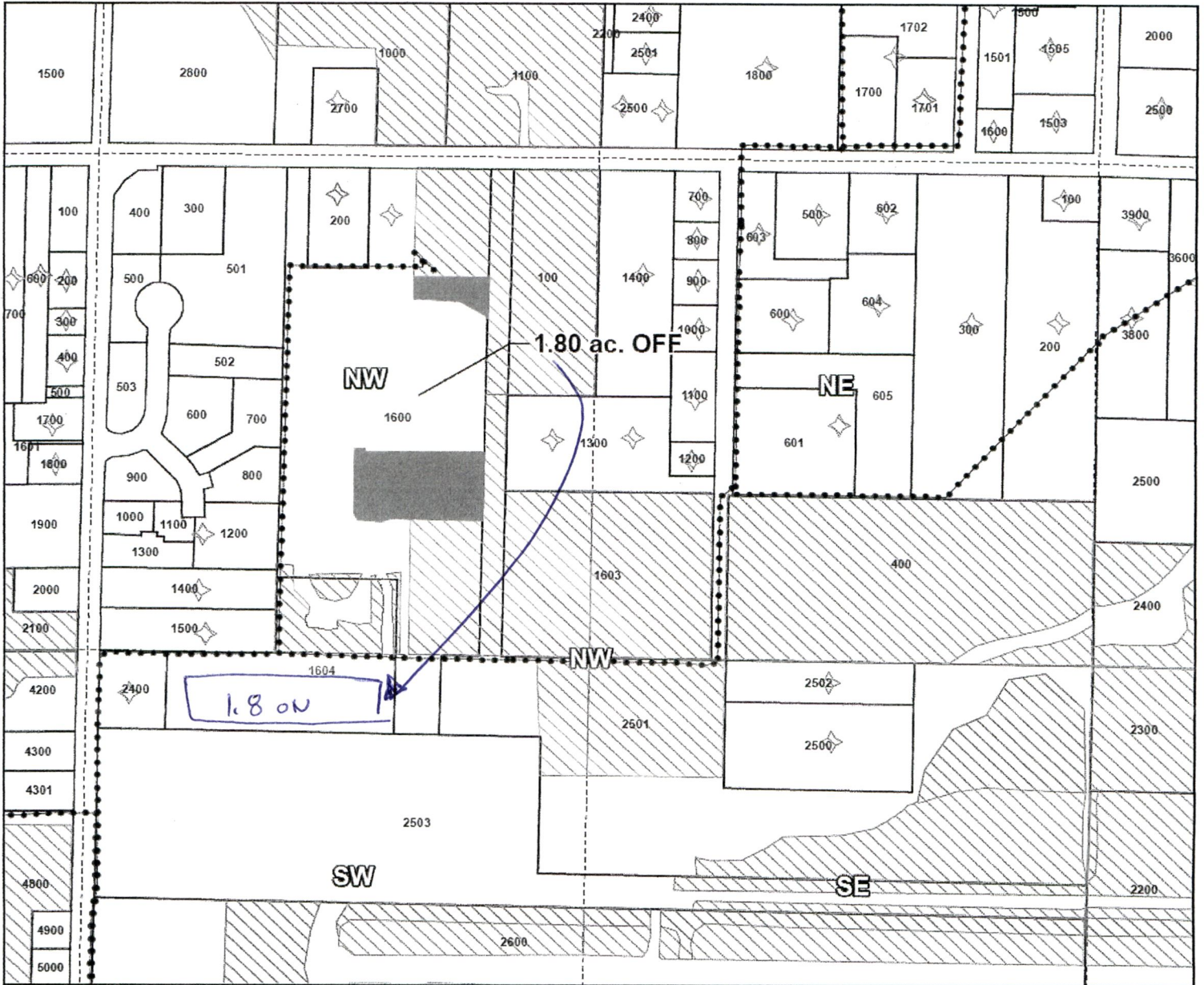
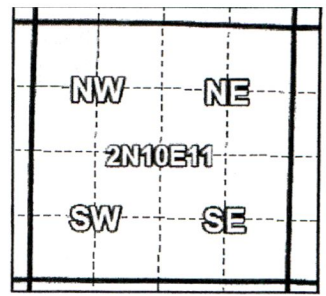
1 inch = 400 feet

Farmers Irrigation District

2018 District Transfer Application "Off" Map

Certificates: IR 74306, IS 87082
for Terry R. Brandt Trustee

8 OFF



2N-10E-11-NW/NW-1600, cert IR 74306, 5.25 ac.
1.80 ac. OFF, 3.45 ac. remains.

IS 87082, 1.80 OFF, 3.45 ac. remains

91266



1 inch = 400 feet

unless Brandt NEEDS H2O in TL 1604 under C. 91266 Don't need to move.

- Pipelines and Canals
- Transfer
- Taxlots
- ▨ Primary Water Right

RECEIVED

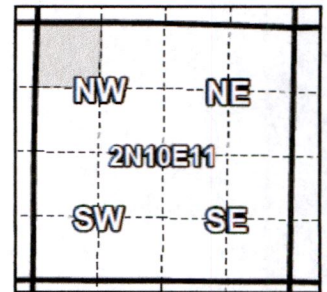
Prepared by Farmers Irrigation District | March 2018

OCT 24 2018

OWRD

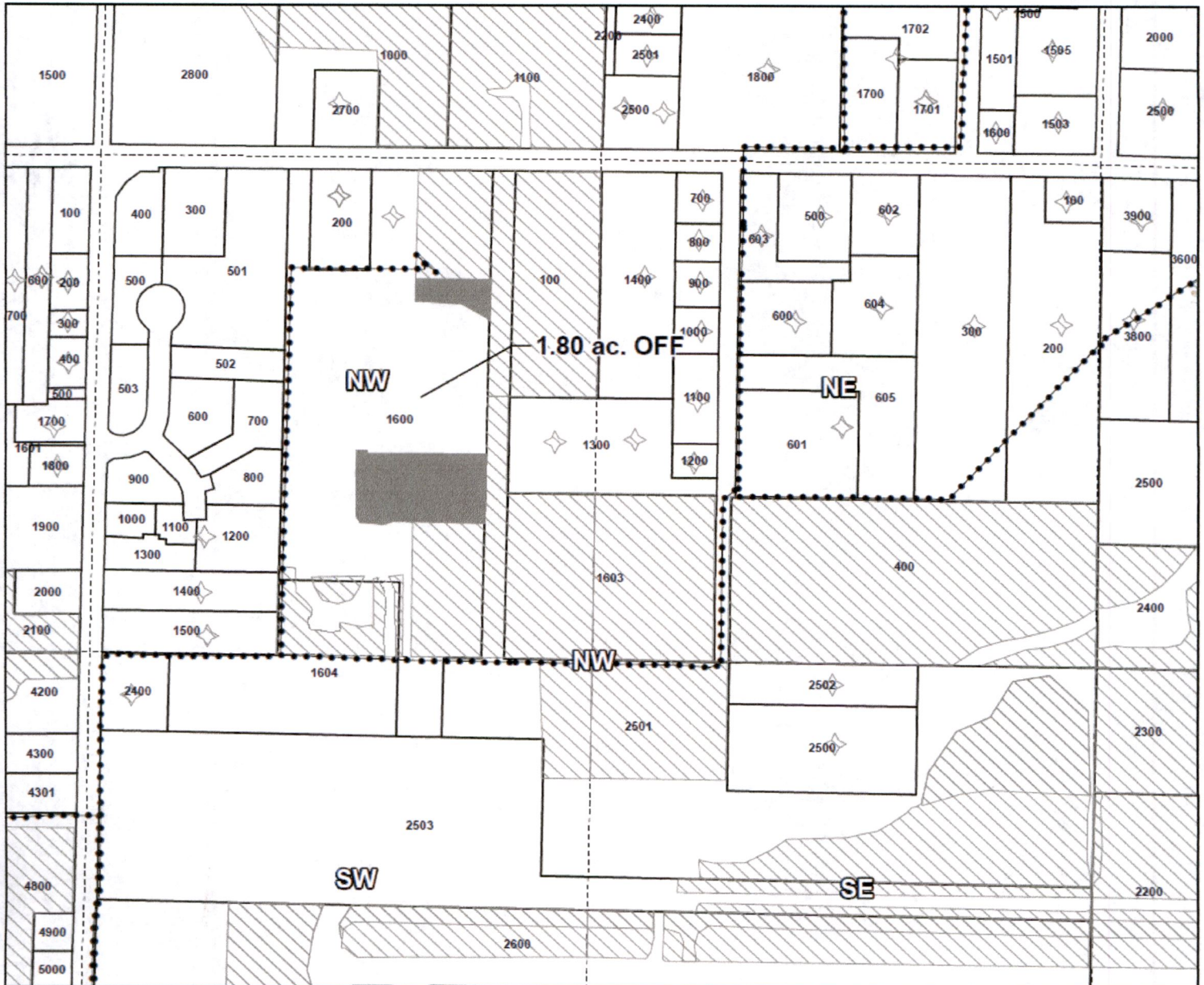
Farmers Irrigation District

2018 District Transfer Application "Off" Map



Certificates: IR 74306, IS 87082
for Terry R. Brandt Trustee

3 OFF



2N-10E-11-NW/NW-1600, cert IR 74306, 5.25 ac.
1.80 ac. OFF, 3.45 ac. remains.

IS 87082, 1.80 OFF, 3.45 ac. remains

91266



1 inch = 400 feet

RECEIVED

Prepared by Farmers Irrigation District | March 2018

OCT 24 2018

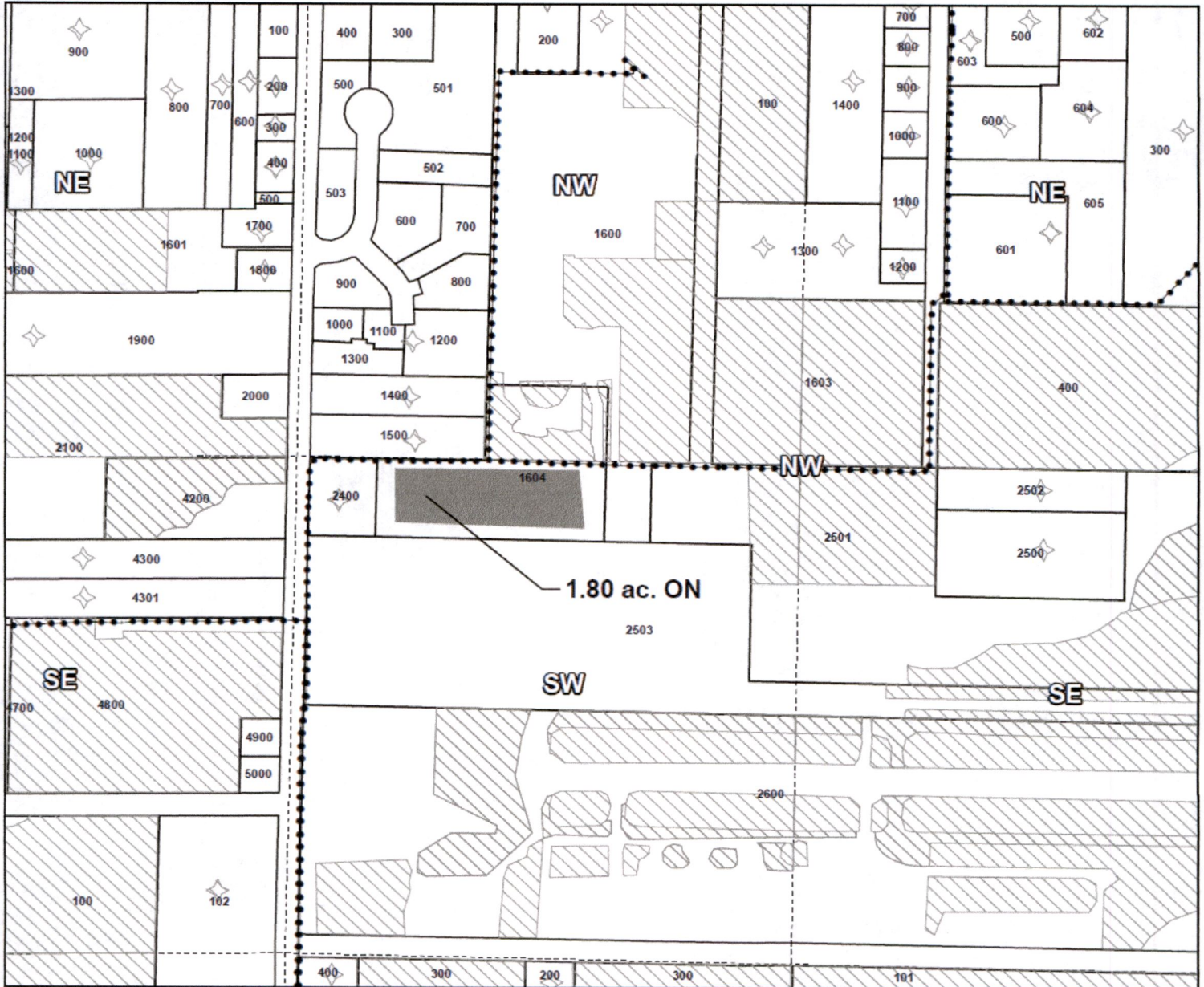
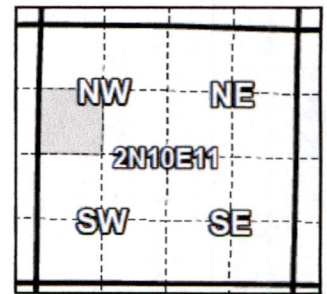
OWRD

Farmers Irrigation District

2018 District Transfer Application "On" Map

Certificates: IR 74306, IS 87082
for Terry R. Brandt, Trustee

#8
ON



2N-10E-11-SW/NW-1604, cert IR 74306, 1.80 ac. ON,
Total 1.8 ac.

IS 87082, 1.80 ac. ON, total 1.80 ac.
91266



1 inch = 400 feet

RECEIVED

OCT 24 2018

OWRD

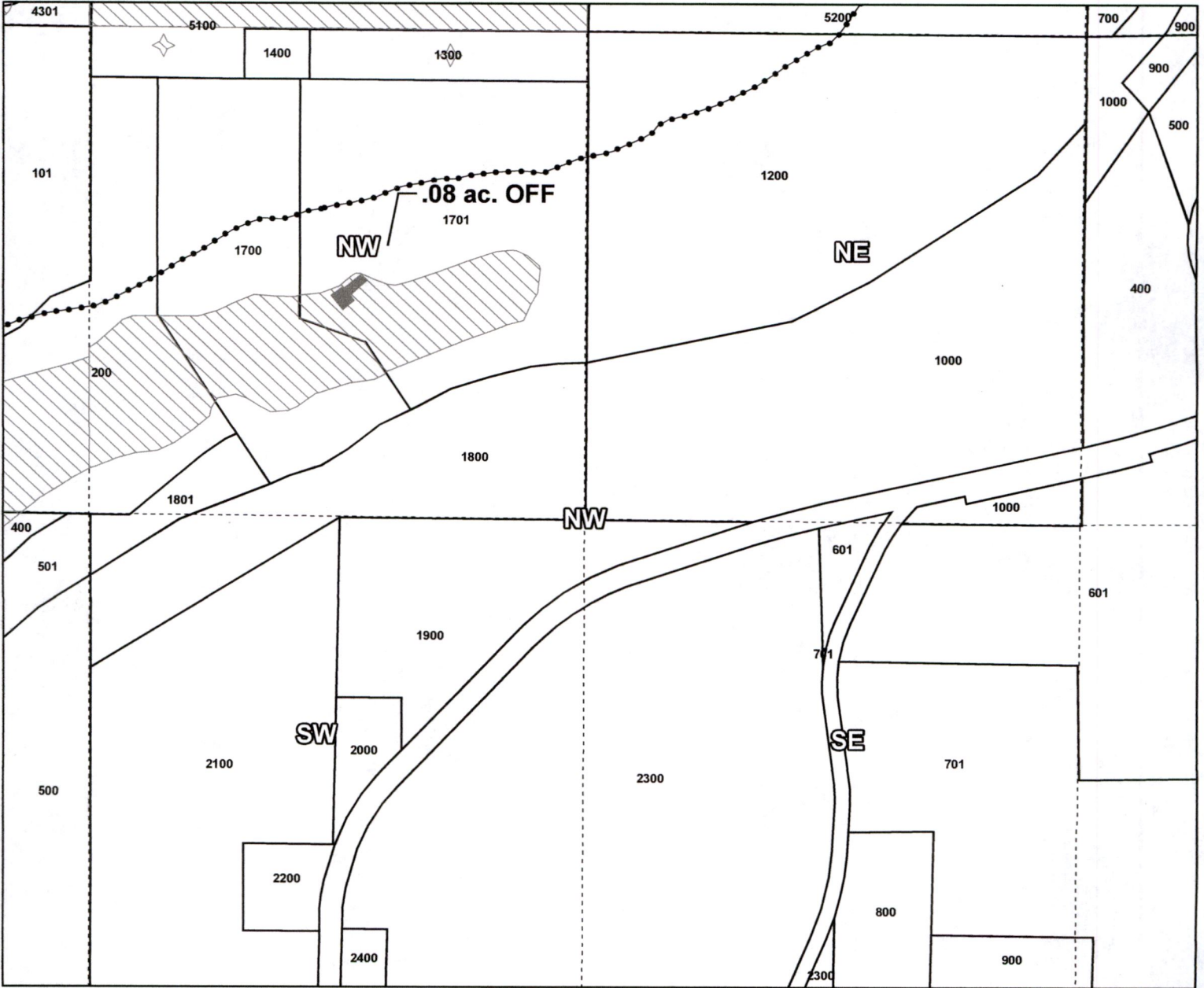
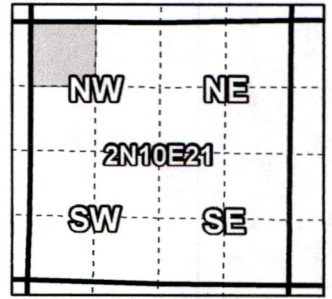
- Pipelines and Canals
- Transfer
- Taxlots
- ▨ Primary Water Right

Farmers Irrigation District

2018 District Transfer Application "Off" Map

Certificates: IR 74306, IS 74320, IS 74321
 Jerome, Jeffrey

9 OFF



2N-10E-21-NW/NW-1701, Certificate IR 74306 .08 ac. OFF, 2.42 ac. remains.

Certificate IS 74320, .08 ac. OFF, Private Right.

Certificate IS 74321, .08 ac OFF, Private Right.

- Pipelines and Canals
- Transfer
- Taxlots
- ▨ Primary Water Right

RECEIVED

OCT 24 2018

OWRD



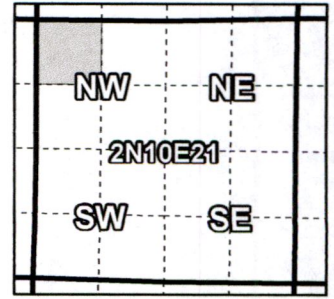
1 inch = 400 feet

Farmers Irrigation District

2018 District Transfer Application "On" Map

Certificates: IR 74306, IS 74320, IS 74321
for Jerome, Jeffrey

#9 ON



2N-10E-21-NW/NW-1701, .08 ON cert IR 74306, Total acre = 2.50 ac.

IS 74320 .08 ac ON, private cert.

IS 74321 .08 ac. ON, private cert.

- Pipelines and Canals
- Transfer
- Taxlots
- ▨ Primary Water Right

RECEIVED

OCT 24 2018

OWRD

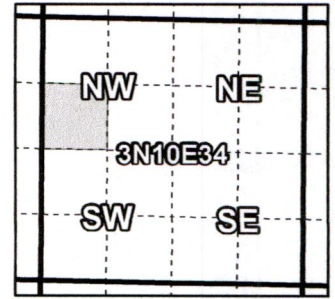


1 inch = 400 feet

Prepared by Farmers Irrigation District | February 2018

Farmers Irrigation District

2018 District Transfer Application "Off" Map



10 OFF

Certificates:

for Columbia River Vineyards, LLC



3N-10E-34-SW/NW-1511, 4.8 ac. cert IR 74306. .15 ac. OFF,
4.65 ac. remains.

RECEIVED

OCT 24 2018

OWRD

- Pipelines and Canals
- Transfer
- Taxlots
- ▨ Primary Water Right



1 inch = 400 feet

Prepared by Farmers Irrigation District | March 2018

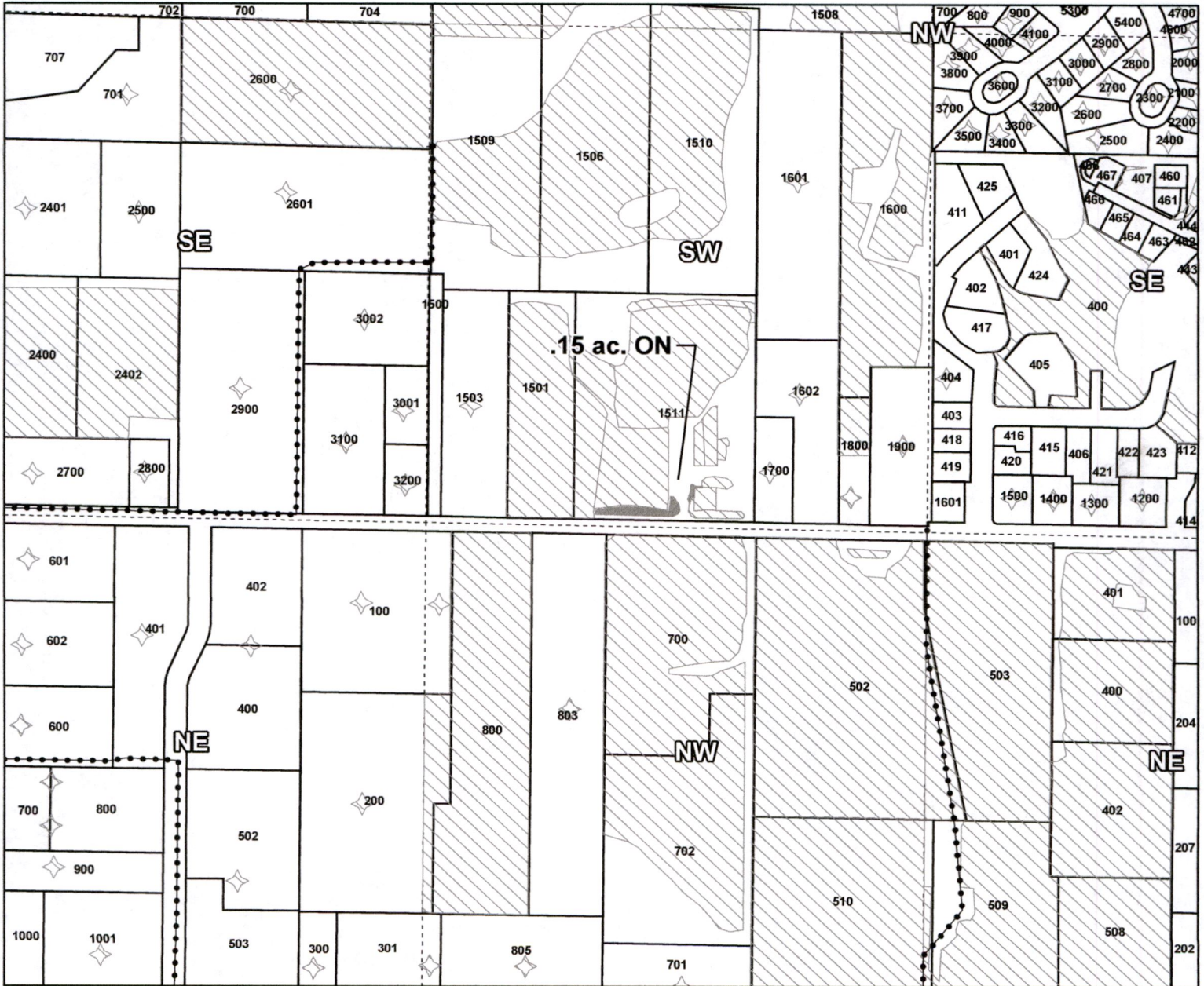
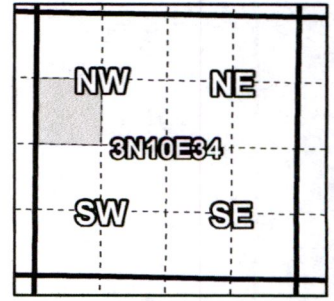
Farmers Irrigation District

2018 District Transfer Application "On" Map

Certificates:

for Columbia River Vineyards, LLC

#10 ON



3N-10E-34-SW/NW-1511, Cert IR 74306, .15 ac. ON
 Total Water right = 4.8 ac.

RECEIVED
 OCT 24 2018
 OWRD

- Pipelines and Canals
- Transfer
- Taxlots
- ▨ Primary Water Right



1 inch = 400 feet

Prepared by Farmers Irrigation District | March 2018

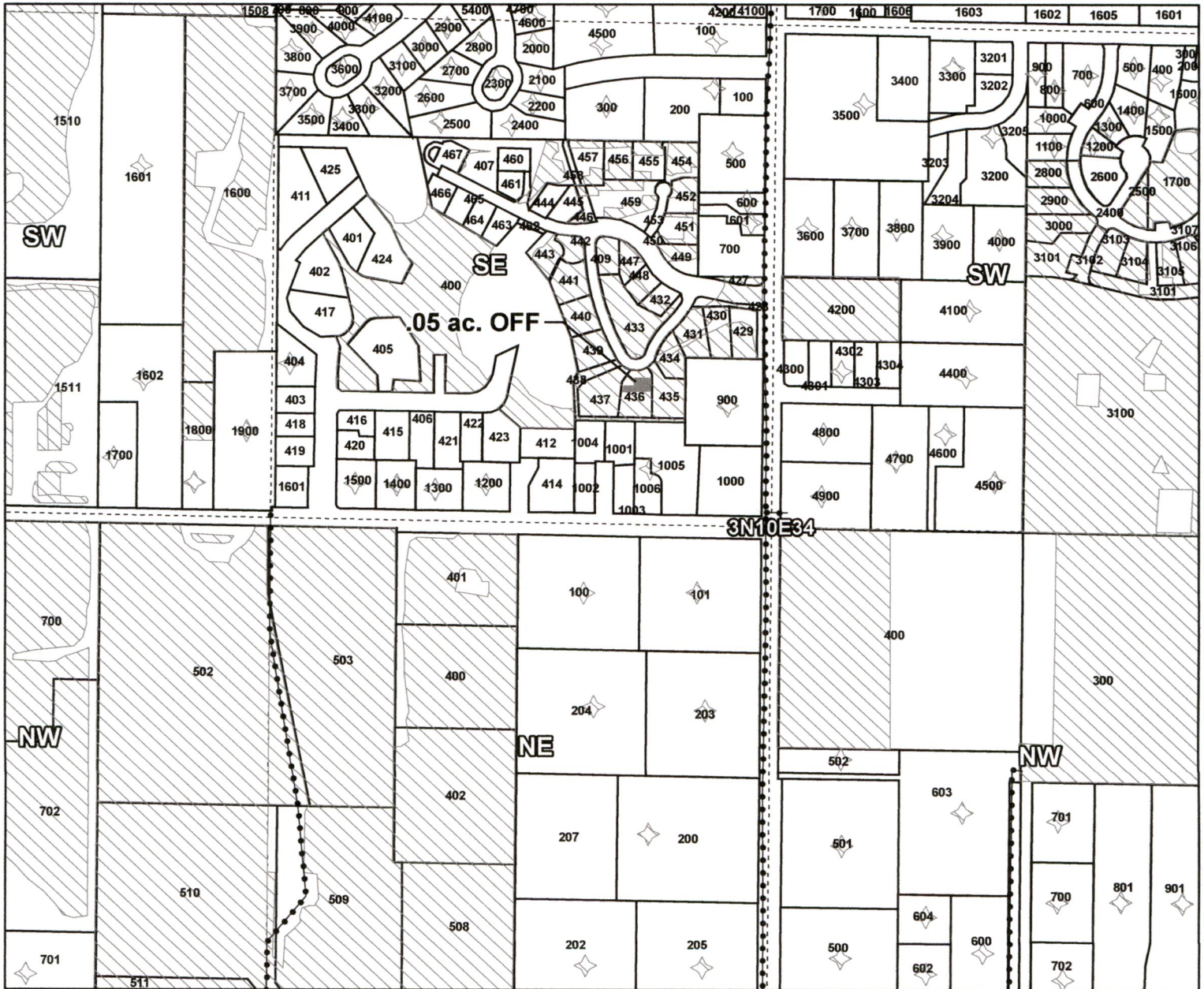
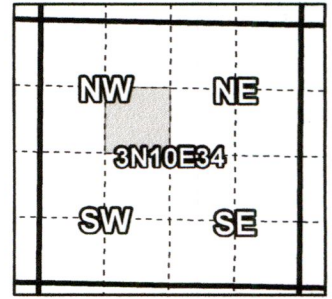
Farmers Irrigation District

2018 District Transfer Application "Off" Map

Certificates: IR 74306

for McMonagle, Colleen & Peters, Anthony.

#11



3N-10E-34-SE/NW-0436, cert IR 74306, .20 ac.
 .05 ac. OFF, .15 ac. Remains.

RECEIVED

OCT 24 2018

OWRD

- Pipelines and Canals
- Transfer
- Taxlots
- Primary Water Right



1 inch = 400 feet

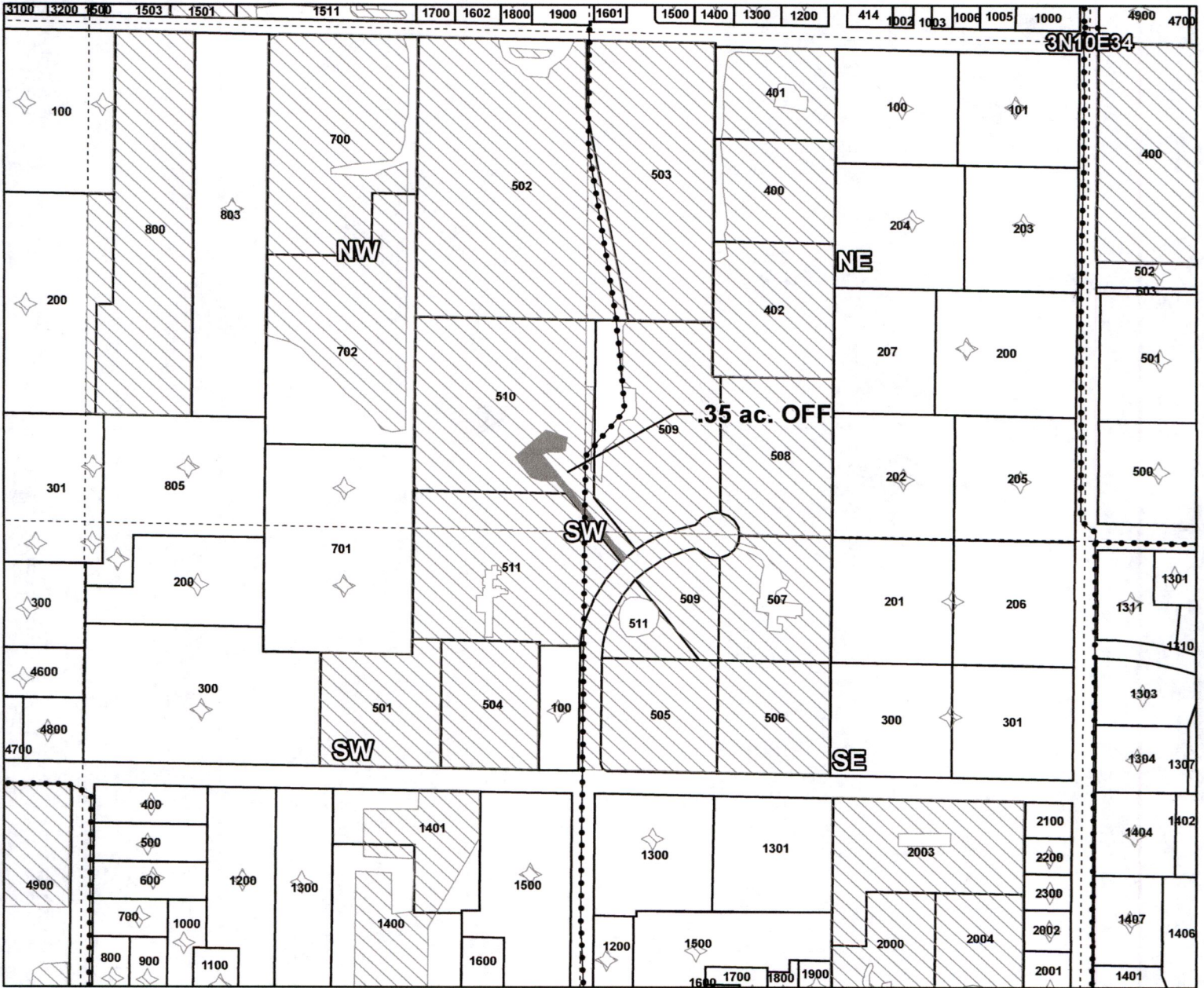
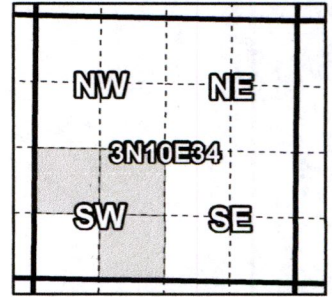
Prepared by Farmers Irrigation District September 2018

Farmers Irrigation District

2018 District Transfer Application "Off" Map

Certificates: IR 74306
for Mark Smith

#12



3N-10E-34-NE/SW-0510, cert IR 74306, .25 ac.
3N-10E-34-NW/SW-0510, cert IR 74306, 4.85 ac.
3N-10E34-SE/SW-0510, cert IR 74306, .10 ac.

3N-10E-34-NE/SW-0510, .05 ac. OFF, .20 ac. remains.
3N-10E-34-NW/SW-0510, .25 ac. OFF, 4.60 ac. remains.
3N-10E34-SE/SW-0510, .05 ac. OFF, .05 ac. remains.

- Pipelines and Canals
- Transfer
- Taxlots
- ▨ Primary Water Right

RECEIVED

OCT 24 2018

OWRD



1 inch = 400 feet

Prepared by Farmers Irrigation District | March 2018

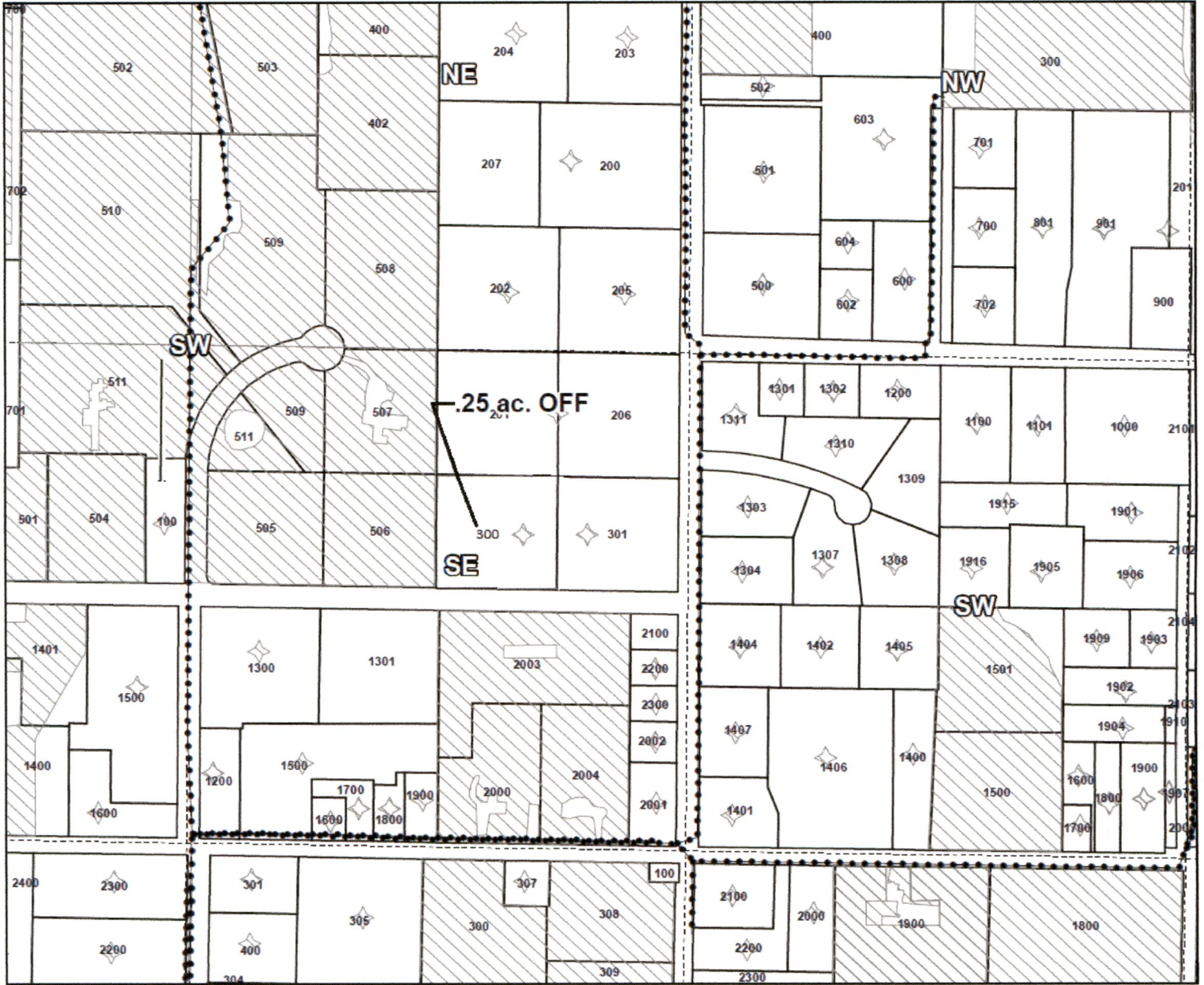
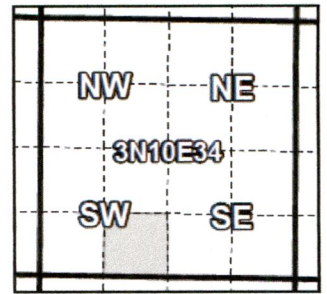
Farmers Irrigation District

2018 District Transfer Application "Off" Map

Certificates: IR 74306

for Michael & Jennifer Fitzsimons

13



3N-10E-34-SE/SW-0300, cert IR 74306, 2.35 ac.

.25 ac. OFF, 2.10 ac. remains.

- Pipelines and Canals
- Transfer
- Taxlots
- ▨ Primary Water Right



1 inch = 400 feet

Prepared by Farmers Irrigation District | March 2018

RECEIVED

OCT 24 2018

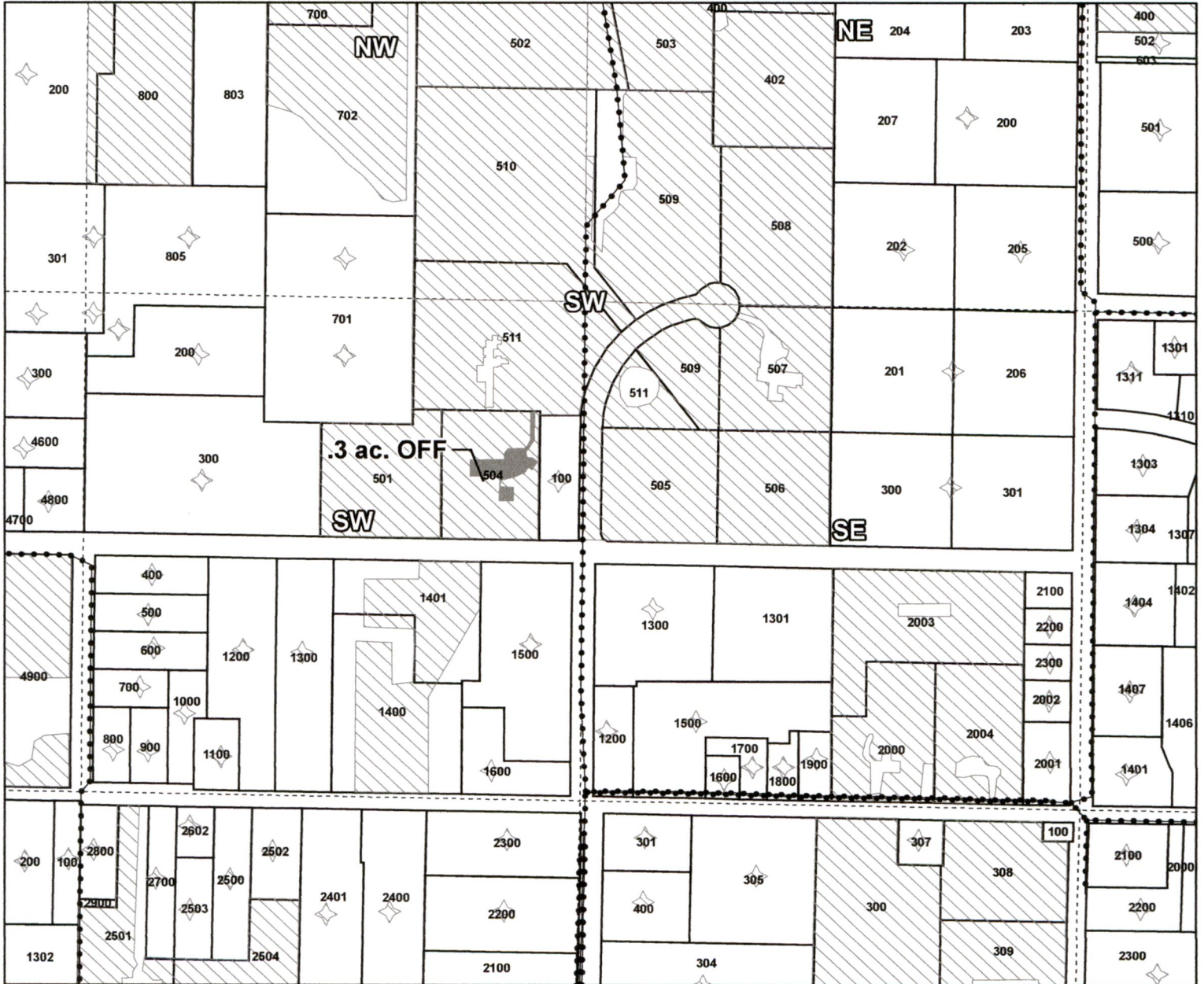
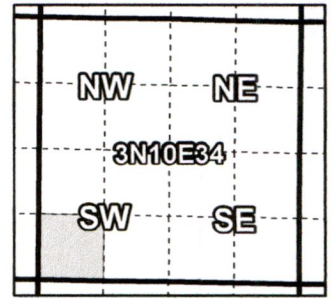
OWRD

Farmers Irrigation District

2018 District Transfer Application "Off" Map

Certificates: IR 74306
for Ryan Brevard

14



3N-10E-34-SW/SW-0504, cert IR 74306 1.9 ac.
.30 ac. OFF, 1.6 ac. remains.

RECEIVED
OCT 24 2018
OWRD

- Pipelines and Canals
- Transfer
- Taxlots
- ▨ Primary Water Right



1 inch = 400 feet

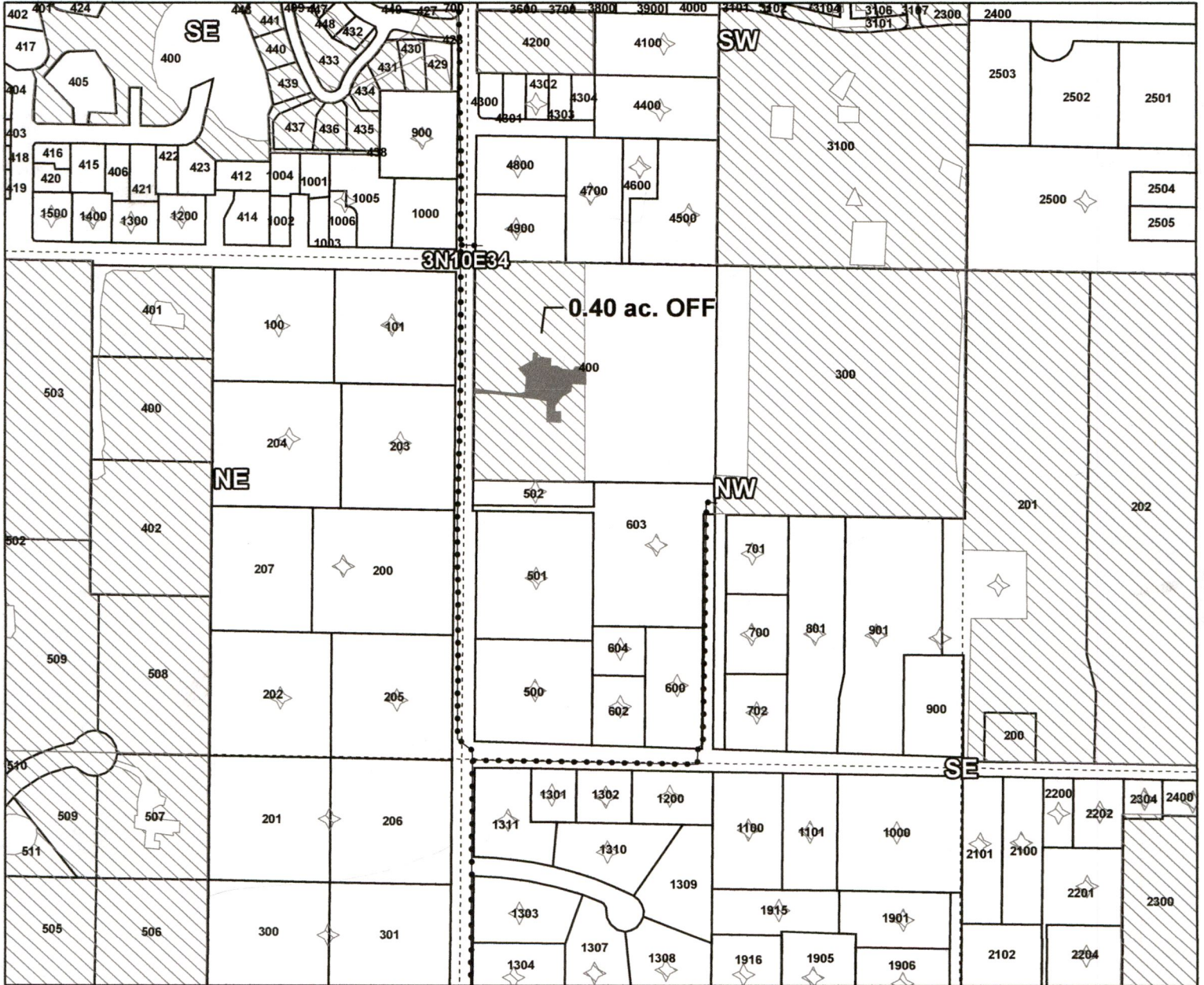
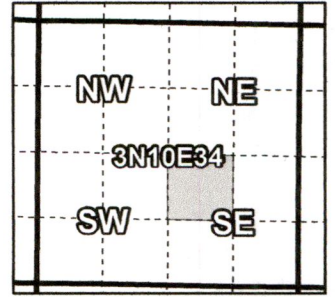
Farmers Irrigation District

2018 District Transfer Application "Off" Map

Certificates: 74306

Elizabeth Betts

#15
OFF



3N-10E-34-NW/SE-0400, .40 ac. OFF, Cert 74306,
3.60 ac. Remains.

RECEIVED

OCT 24 2018

OWRD

- Pipelines and Canals
- Transfer
- Taxlots
- ▨ Primary Water Right



1 inch = 400 feet

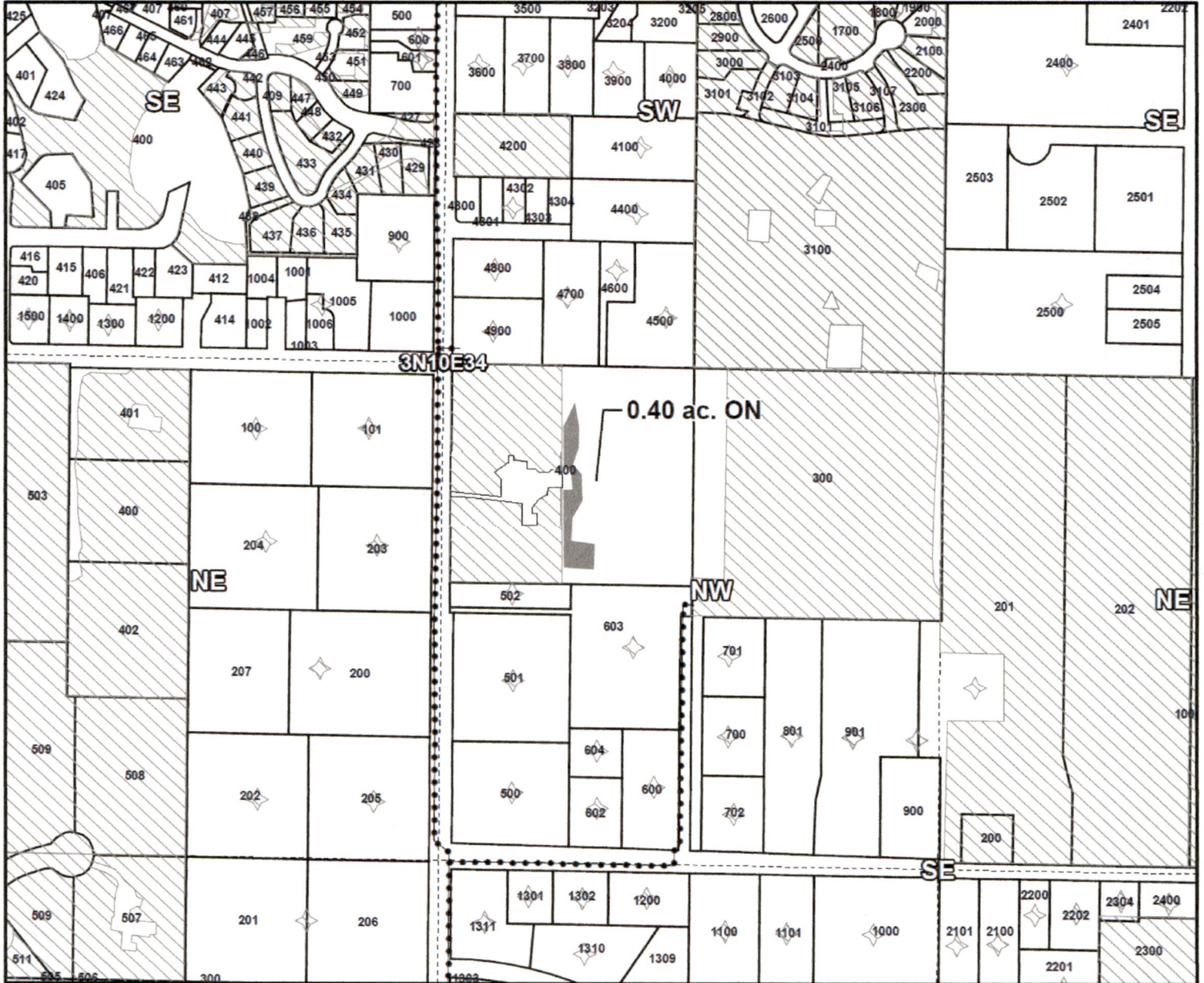
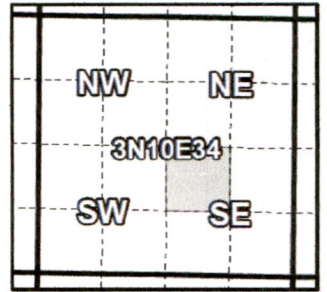
Farmers Irrigation District

2018 District Transfer Application "On" Map

Certificates: IR 74306

Elizabeth Betts

#15 ON



3N-10E-34-NW/SE-0400, .40 ac. ON, cert 74306,
Total water right acre = 4.0.

- Pipelines and Canals
- Transfer
- Taxlots
- ▨ Primary Water Right

RECEIVED

OCT 24 2018

OWRD



1 inch = 400 feet

Prepared by Farmers Irrigation District | February 2018

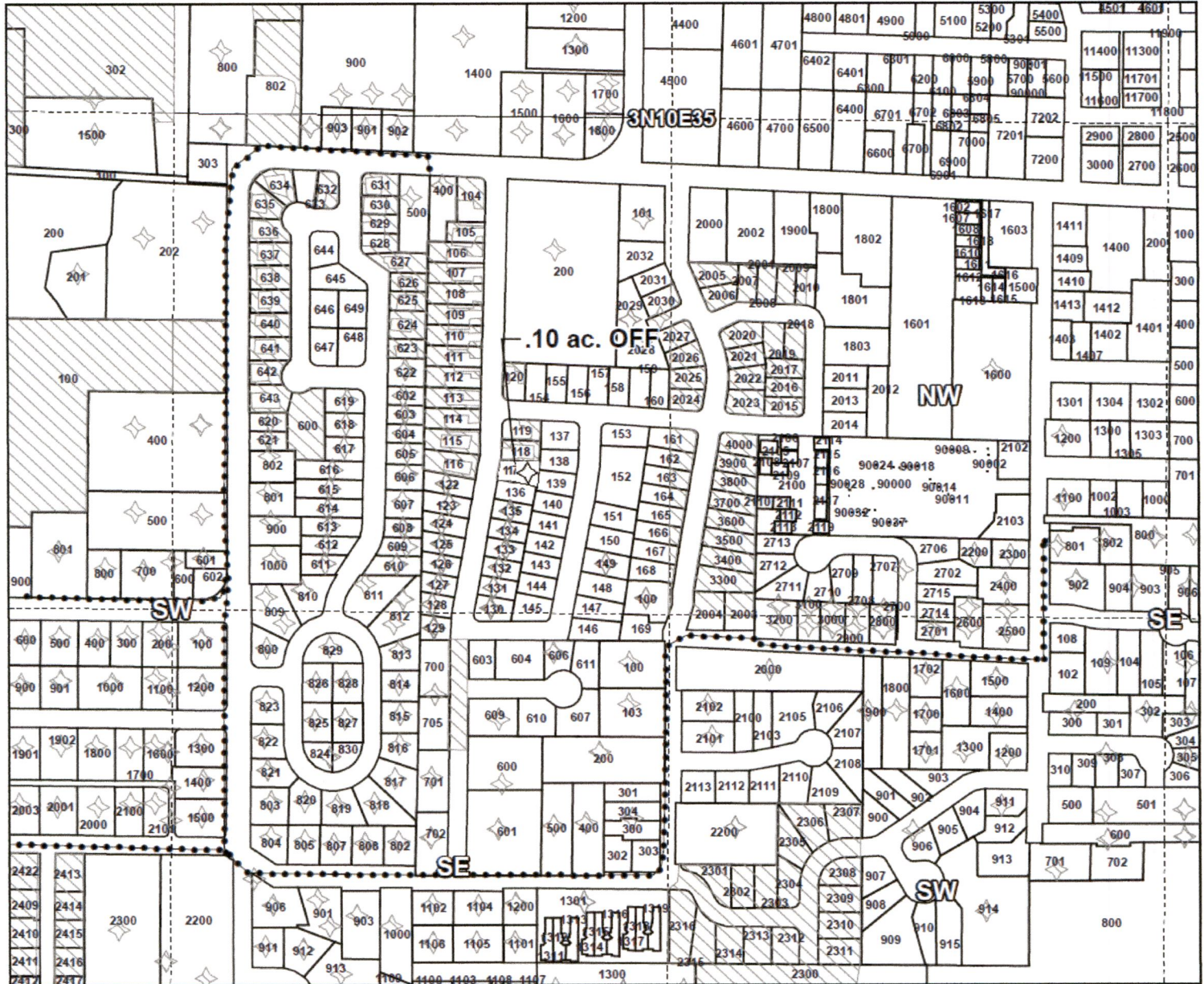
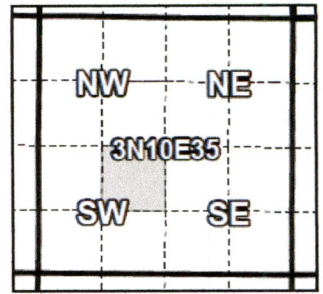
Farmers Irrigation District

2018 District Transfer Application "Off" Map

Certificates: IR 74306

for Parsons, Nathanael & Grace

#16

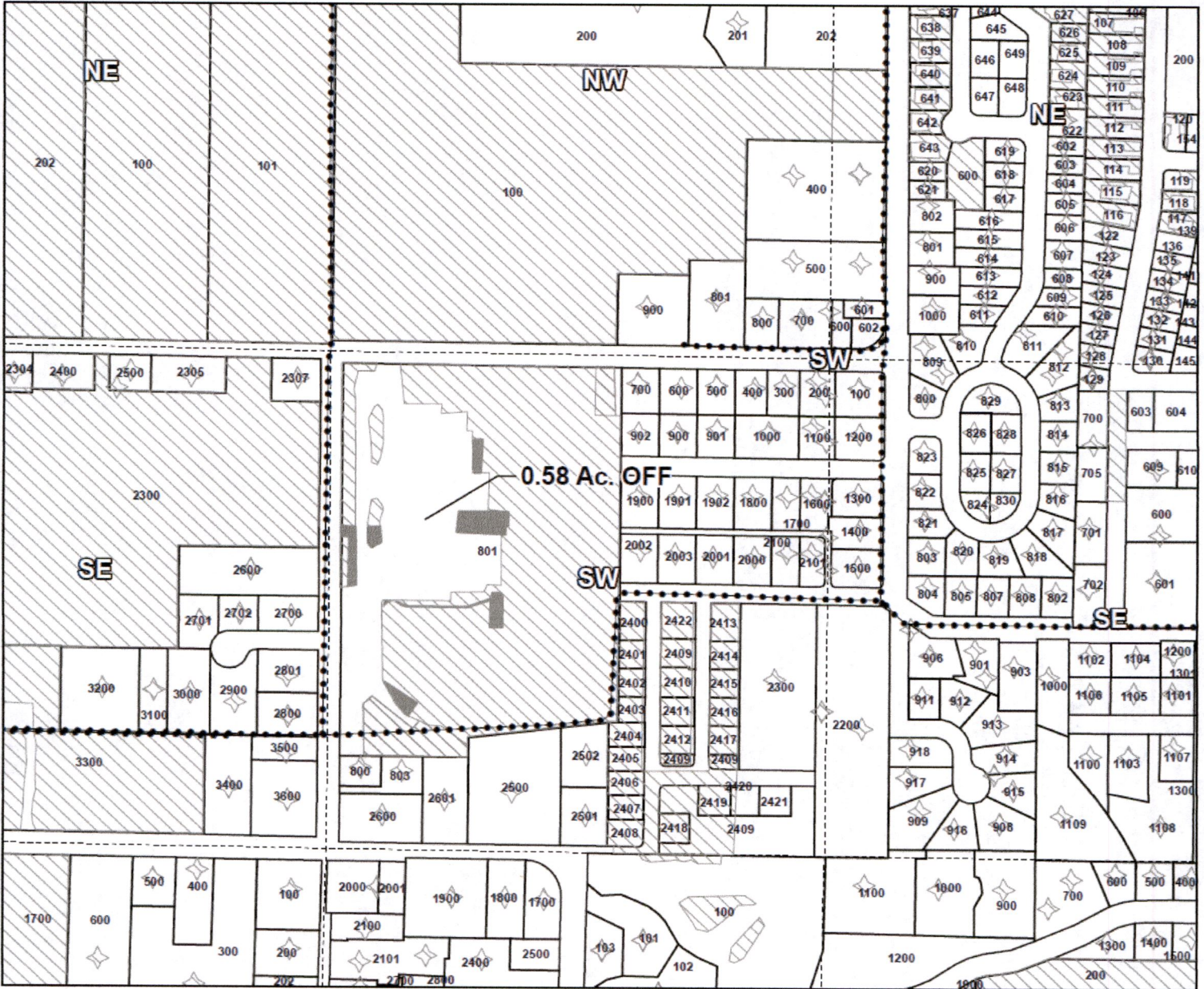
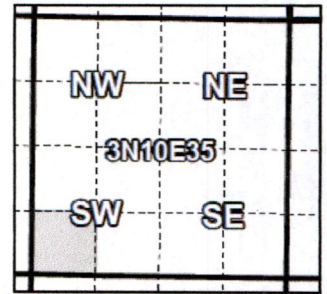


Farmers Irrigation District

2018 District Transfer Application "Off" Map

Certificates: IR 74306
for Hood River County School District

#17 OFF



3N-10E-35-SW/SW-0801, Cert IR 74306, .58 ac. OFF, 11.32 ac. remains.

RECEIVED

OCT 24 2018

OWRD

- Pipelines and Canals
- Transfer
- Taxlots
- ▨ Primary Water Right



1 inch = 400 feet

Prepared by Farmers Irrigation District | February 2018

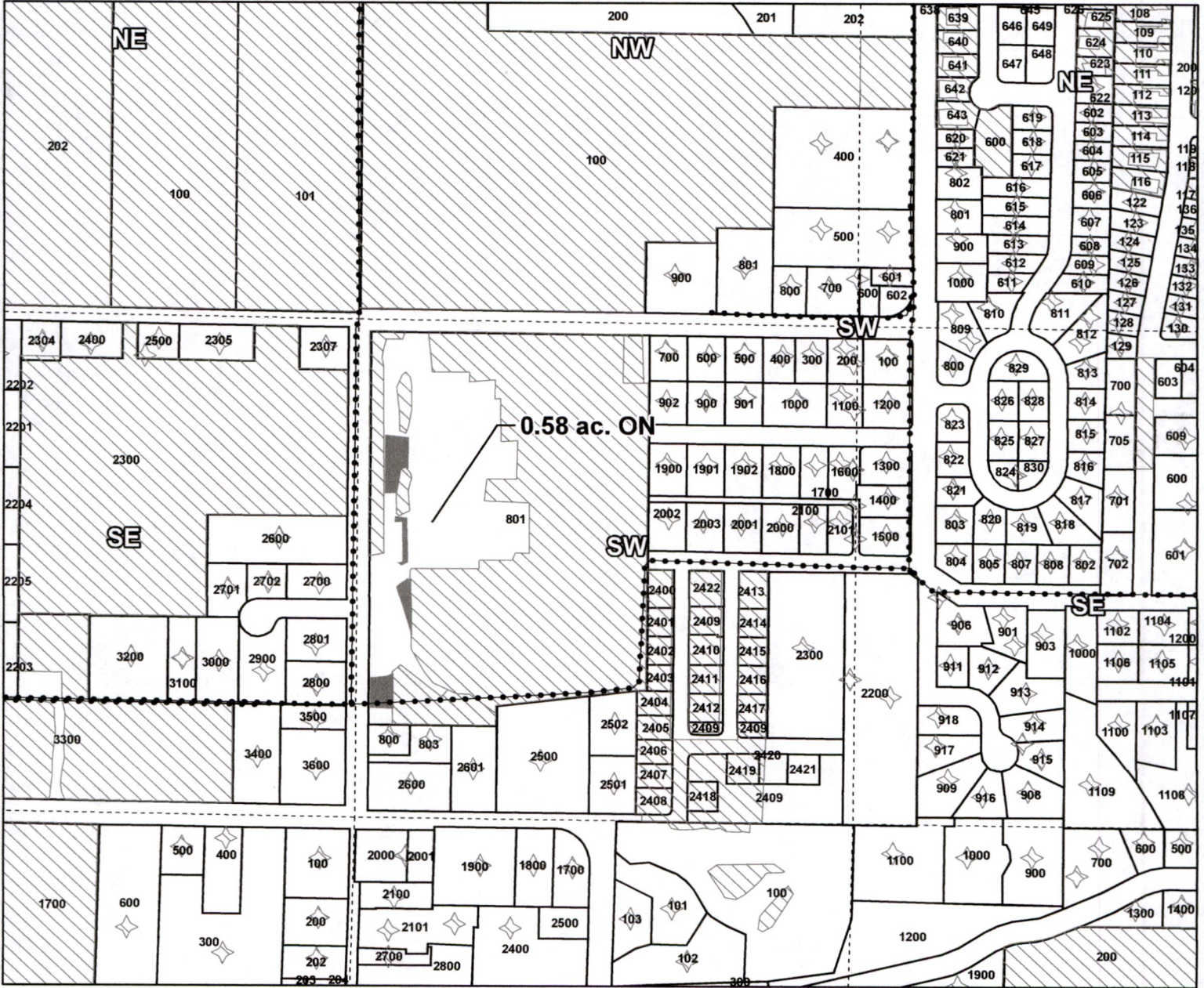
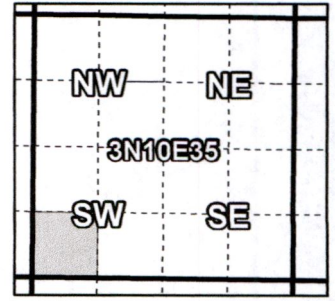
Farmers Irrigation District

2018 District Transfer Application "On" Map

Certificates: IR 74306

for Hood River County School District


#17
ON



3N-10E-35-SW/SW-0801, Cert IR 74306, .58 ac. ON.
Total water right = 11.90 ac.

- Pipelines and Canals
- Transfer
- Taxlots
- ▨ Primary Water Right

RECEIVED
OCT 24 2018
OWRD

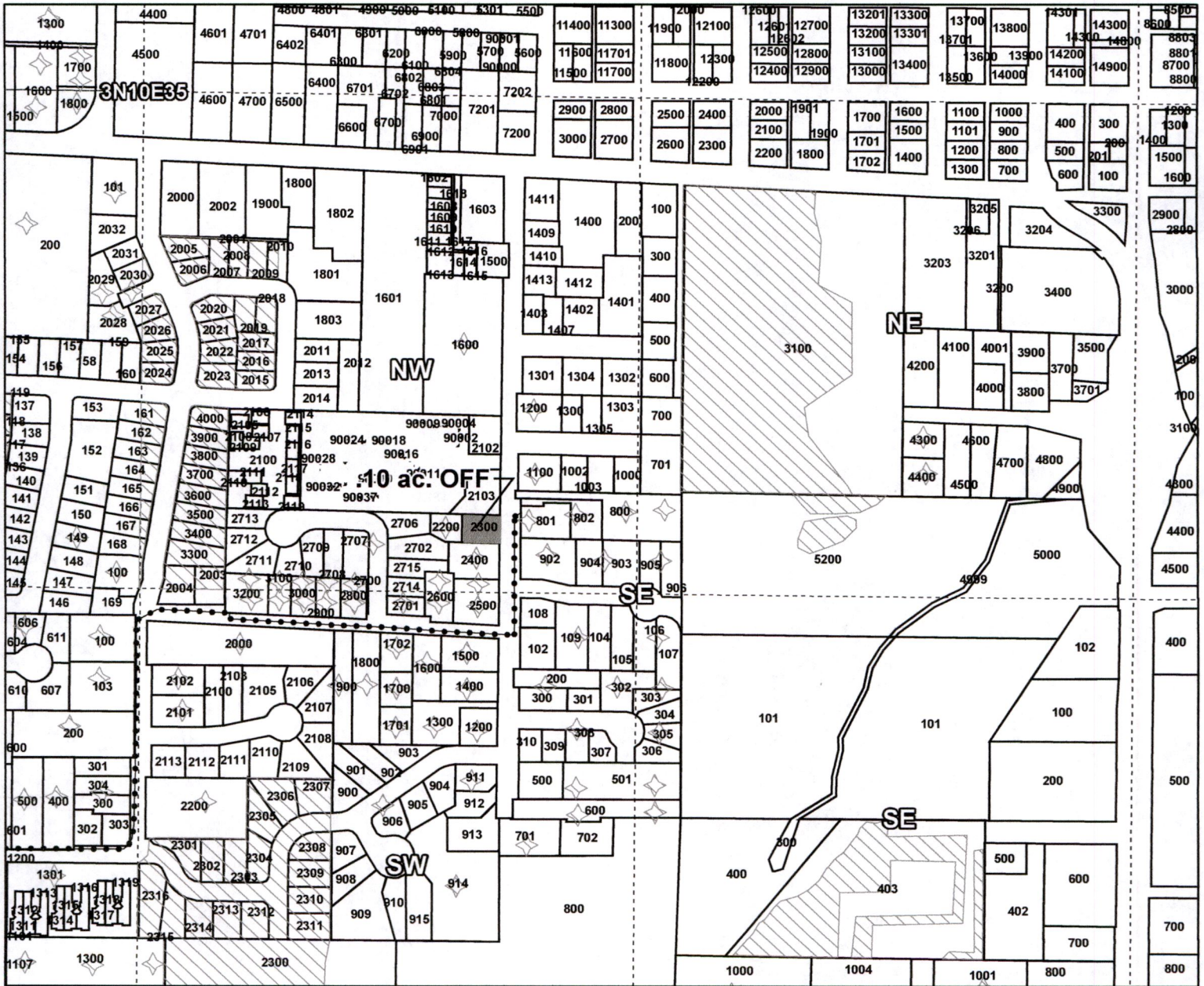
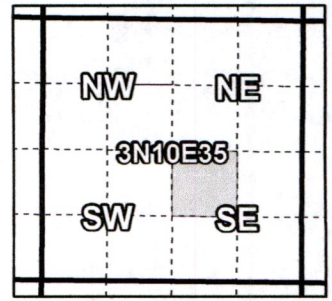

1 inch = 400 feet

Farmers Irrigation District

2018 District Transfer Application "Off" Map

Certificates: IR 74306
for Dennis Smith

#18



3N-10E-35-NW/SE-2300, cert IR 74306, .10 ac.
.10 ac. OFF, 0 ac. remains.

- Pipelines and Canals
- Transfer
- Taxlots
- ▨ Primary Water Right

RECEIVED
OCT 24 2018
OWRD



1 inch = 400 feet

Prepared by Farmers Irrigation District | March 2018

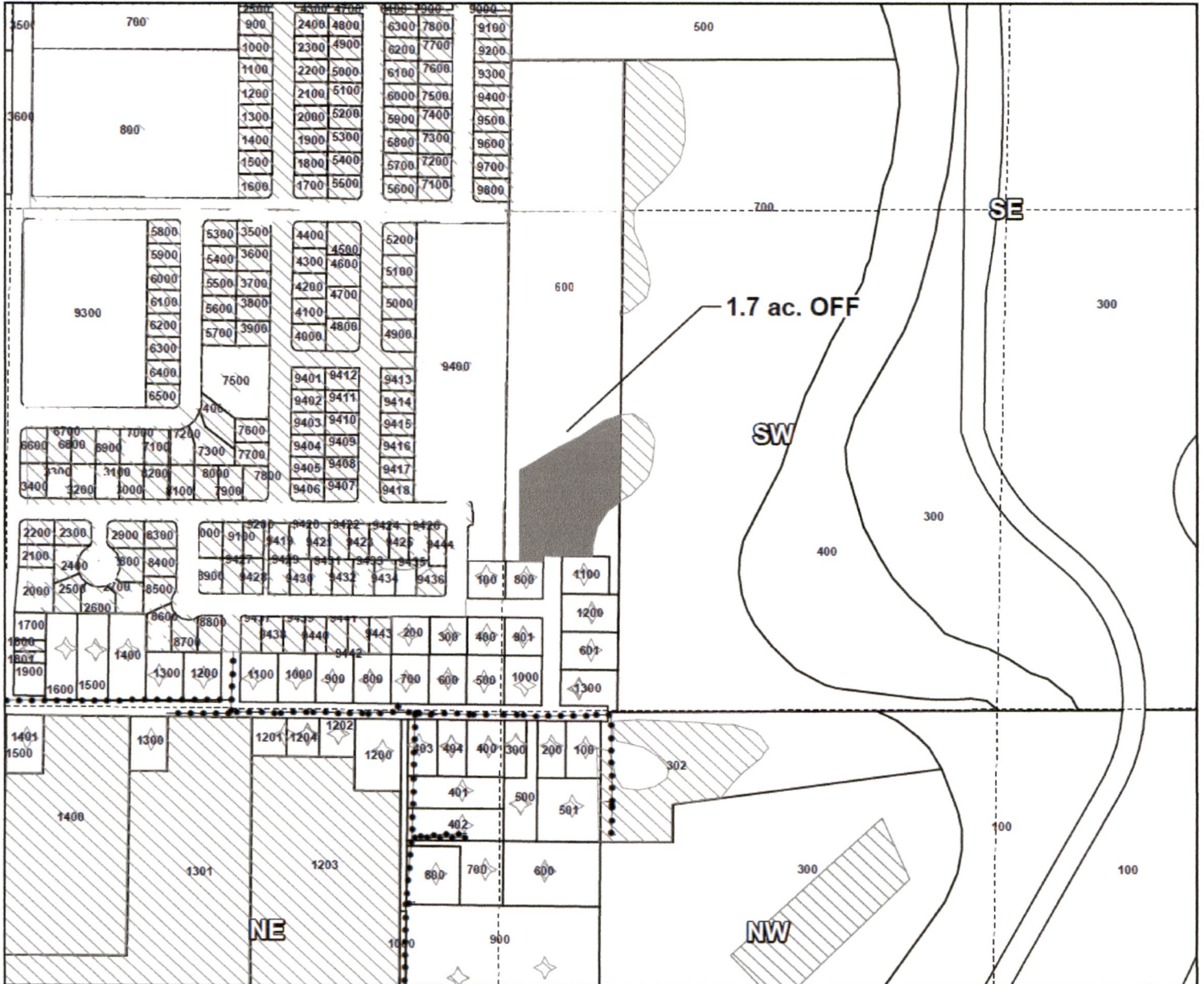
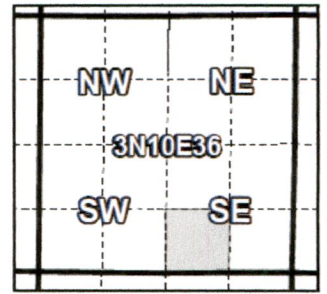
Farmers Irrigation District

2018 District Transfer Application "Off" Map

Certificates: IR 74306

Sieverkropp signed off water rights to Farmers Irrigation District

#19



3N-10E-36-SW/SE-0600, 1.7 acres cert IR 74306.
1.7 ac. OFF, 0 ac. remains.

RECEIVED

OCT 24 2018

OWRD

- Pipelines and Canals
- Transfer
- Taxlots
- ▨ Primary Water Right



1 inch = 400 feet

Prepared by Farmers Irrigation District September 2018

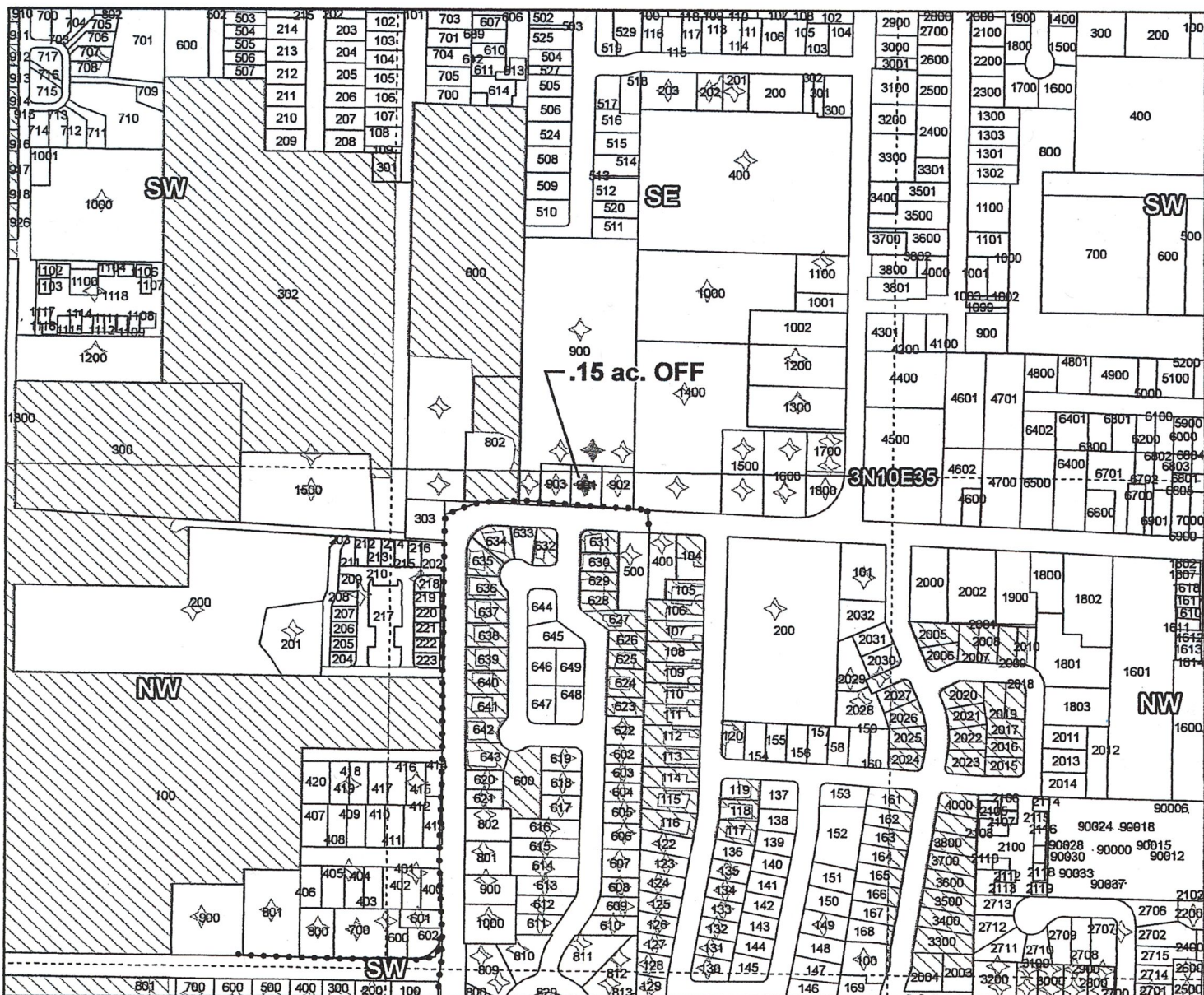
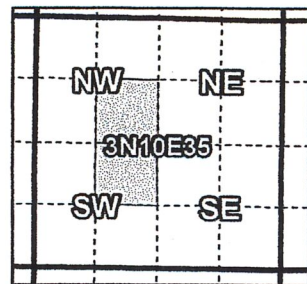
Farmers Irrigation District

2018 District Transfer Application "Off" Map

Certificates: IR 74306

for Lynne Davidson

#38



3N-10E-35-SE/NW-0901, .05 ac. OFF, cert 74306.
 3N-10E-35-NE/SW-0901, .10 ac. OFF, cert 74306

No water rights remain.

- Pipelines and Canals
- Transfer
- Taxlots
- ▨ Primary Water Right

Received by OWRD

JAN 15 2019

Prepared by Farmers Irrigation District December 2018
 Salem, OR



1 inch = 400 feet

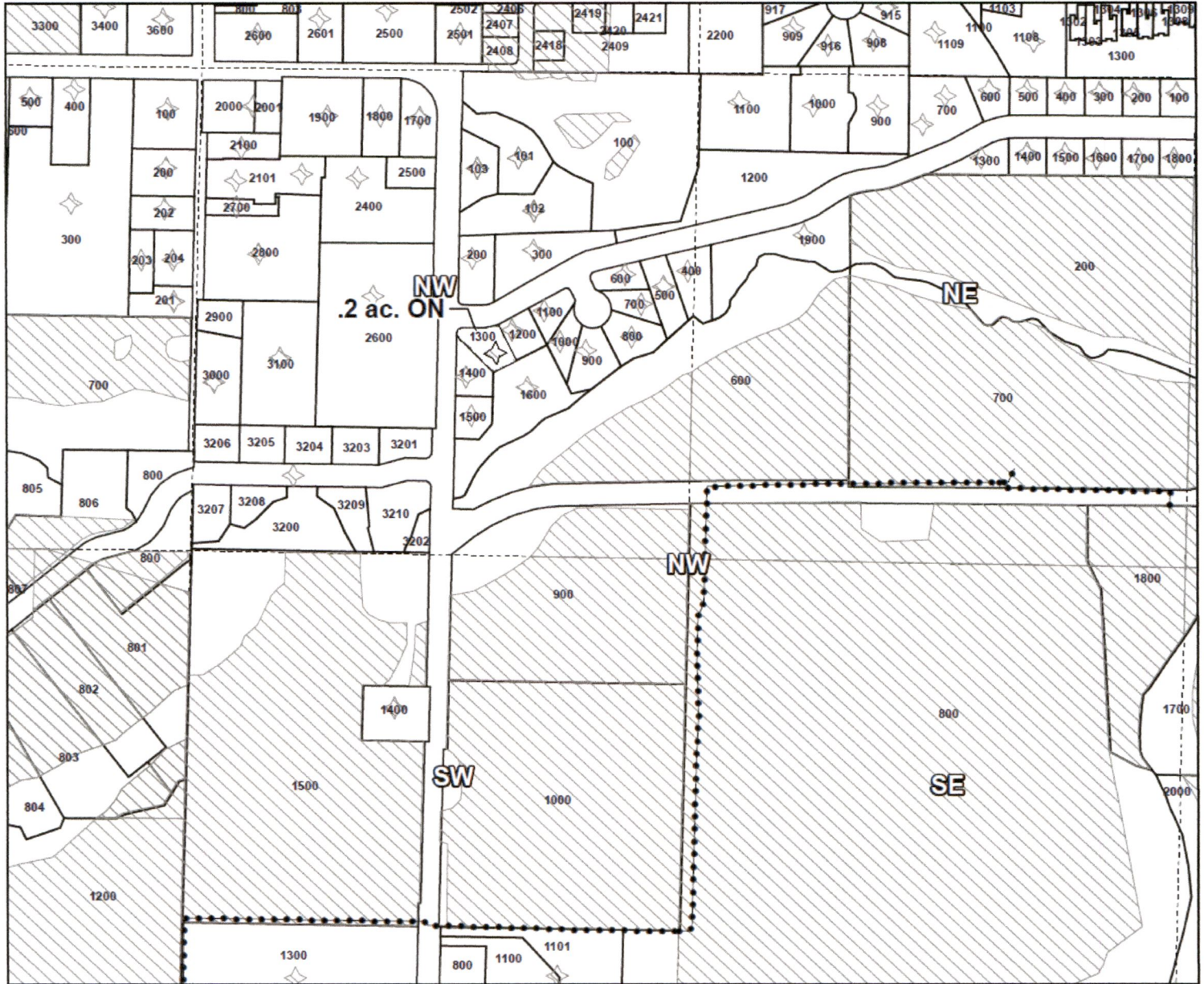
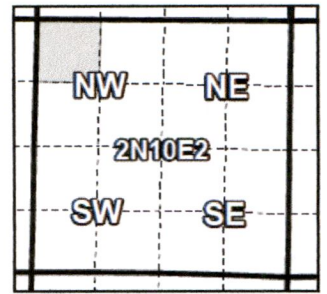
Farmers Irrigation District

2018 District Transfer Application "On" Map

Certificates: IR 74306

for Olmstead, Rodney D. & Tracy L.

#21



2N-10E-02-NW/NW-1300, cert IR 74306, .20 ac. ON,
Total water right = .2 ac.

- Pipelines and Canals
- Transfer
- Taxlots
- ▨ Primary Water Right



1 inch = 400 feet

Prepared by Farmers Irrigation District, March 2018

RECEIVED

OCT 24 2018

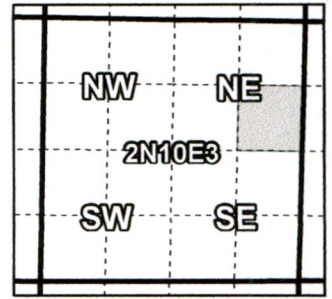
OWRD

Farmers Irrigation District

2018 District Transfer Application "On" Map

Certificates: IR 74306, R 14853 is on Tax Lot.
for HPC Properties, Inc

#22



2N-10E-03-SE/NE-0807, cert IR 74306 .25 ac. ON,
Total water right = .25 ac.

R 14853 appears to be on this property, No Change.

- Pipelines and Canals
- Transfer
- Taxlots
- ▨ Primary Water Right

RECEIVED

OCT 24 2018

OWRD



1 inch = 400 feet

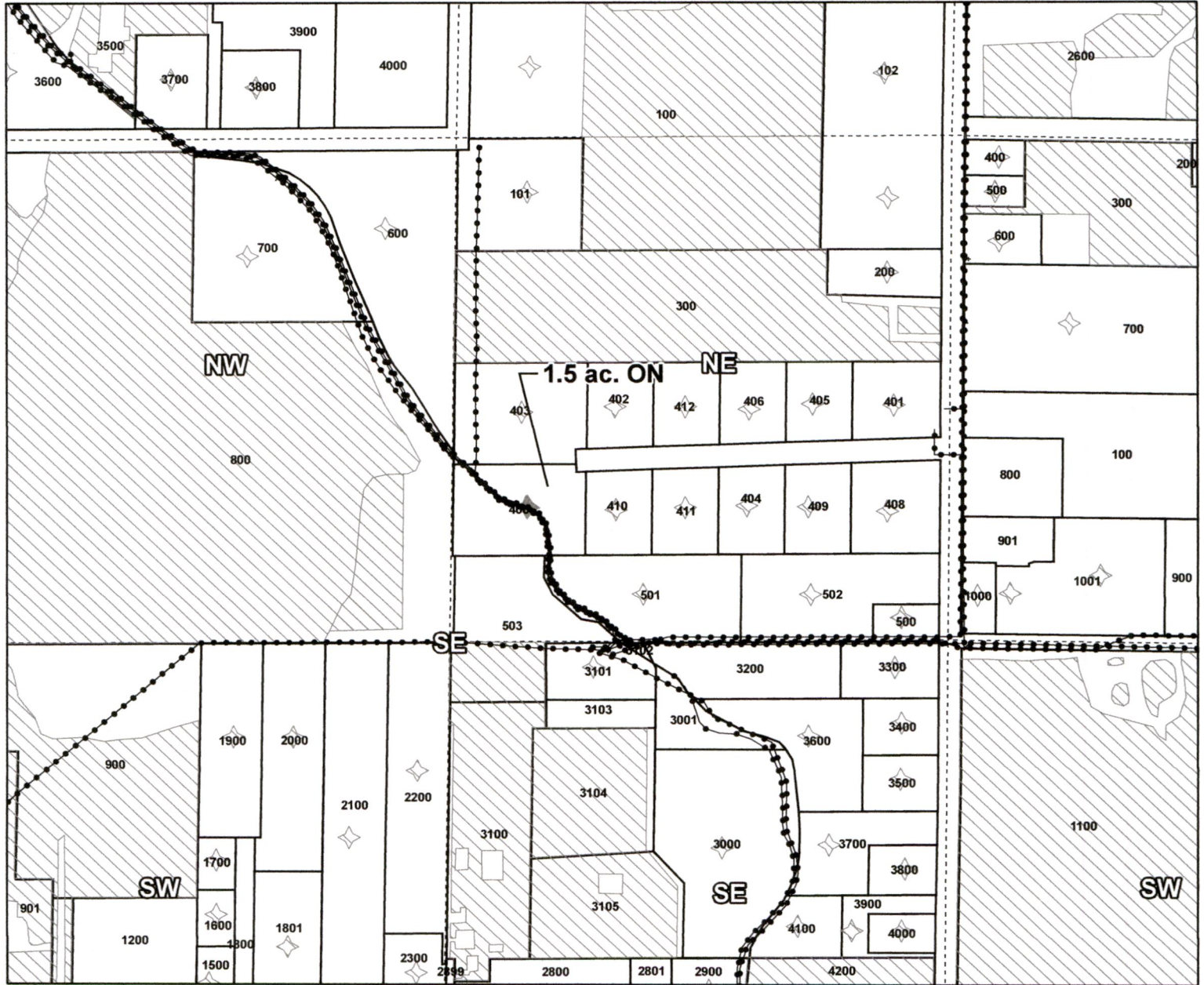
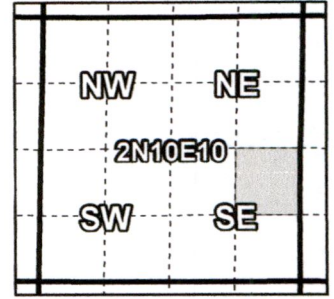
Prepared by Farmers Irrigation District | March 2018

Farmers Irrigation District

2018 District Transfer Application "On" Map

Certificates: IR 74306
 Adeline Schull Trustee

23



2N-10E-10-NE/SE-0400, .40 ac. exists.
 1.5 ac. ON, Total 1.90 ac.

RECEIVED

OCT 24 2018

OWRD

- Pipelines and Canals
- Transfer
- Taxlots
- ▨ Primary Water Right



1 inch = 400 feet

Prepared by Farmers Irrigation District September 2018

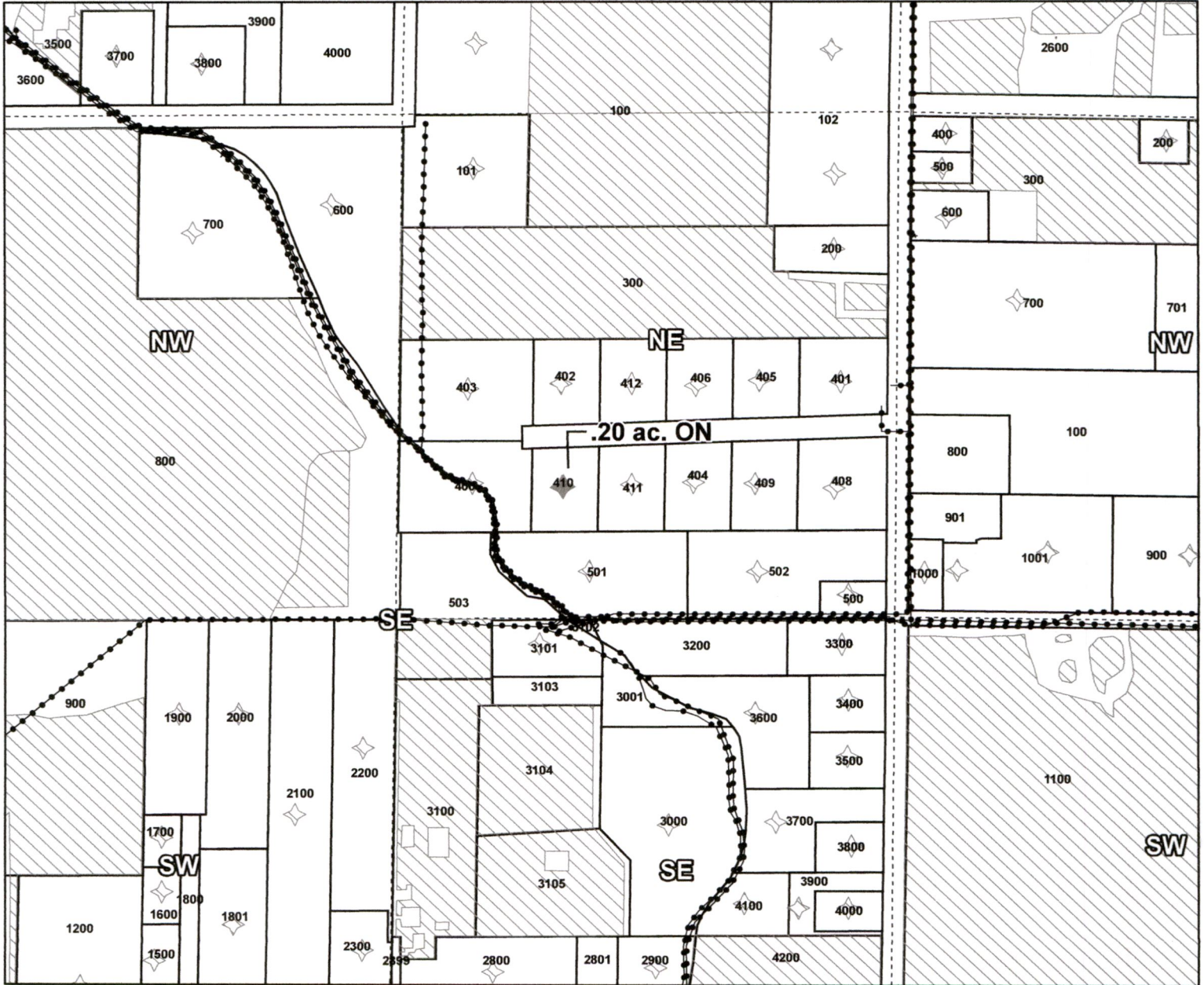
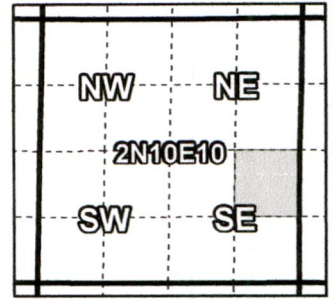
Farmers Irrigation District

2018 District Transfer Application "On" Map

Certificates: IR 74306

Adeline Schull, Trustee

#24



2N-10E-10-NE/SE-0410, .60 ac. exists,
.20 ac. ON, Total is .80 ac,

- Pipelines and Canals
- Transfer
- Taxlots
- ▨ Primary Water Right

RECEIVED

OCT 24 2018

OWRD



1 inch = 400 feet

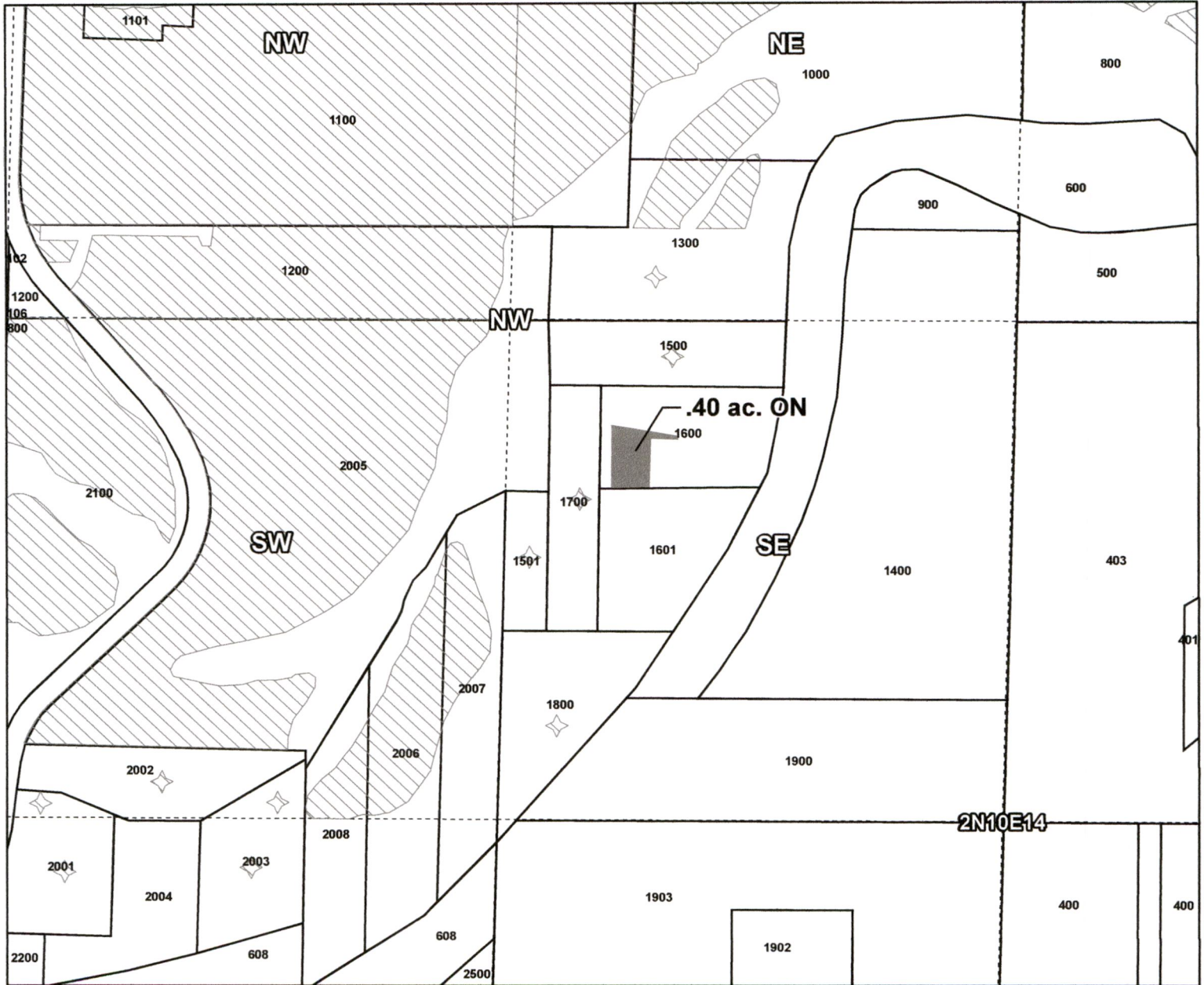
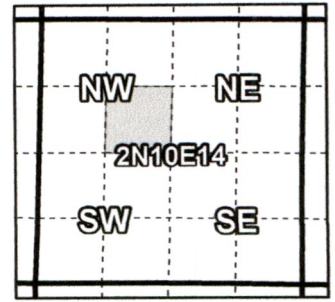
Prepared by Farmers Irrigation District September 2018

Farmers Irrigation District

2018 District Transfer Application "On" Map

Certificates: IR 74306, IR 85198 is on property.
for Lory Jepsen & Sheri Cameron

#25



2N-10E-14-SE/NW-1600, cert IR 74306, .40 ac. ON
cert IR 74306 .40 ac. Total.

No change to IR 85198.

- Pipelines and Canals
- Transfer
- Taxlots
- ▨ Primary Water Right

RECEIVED

OCT 24 2018

OWRD



1 inch = 400 feet

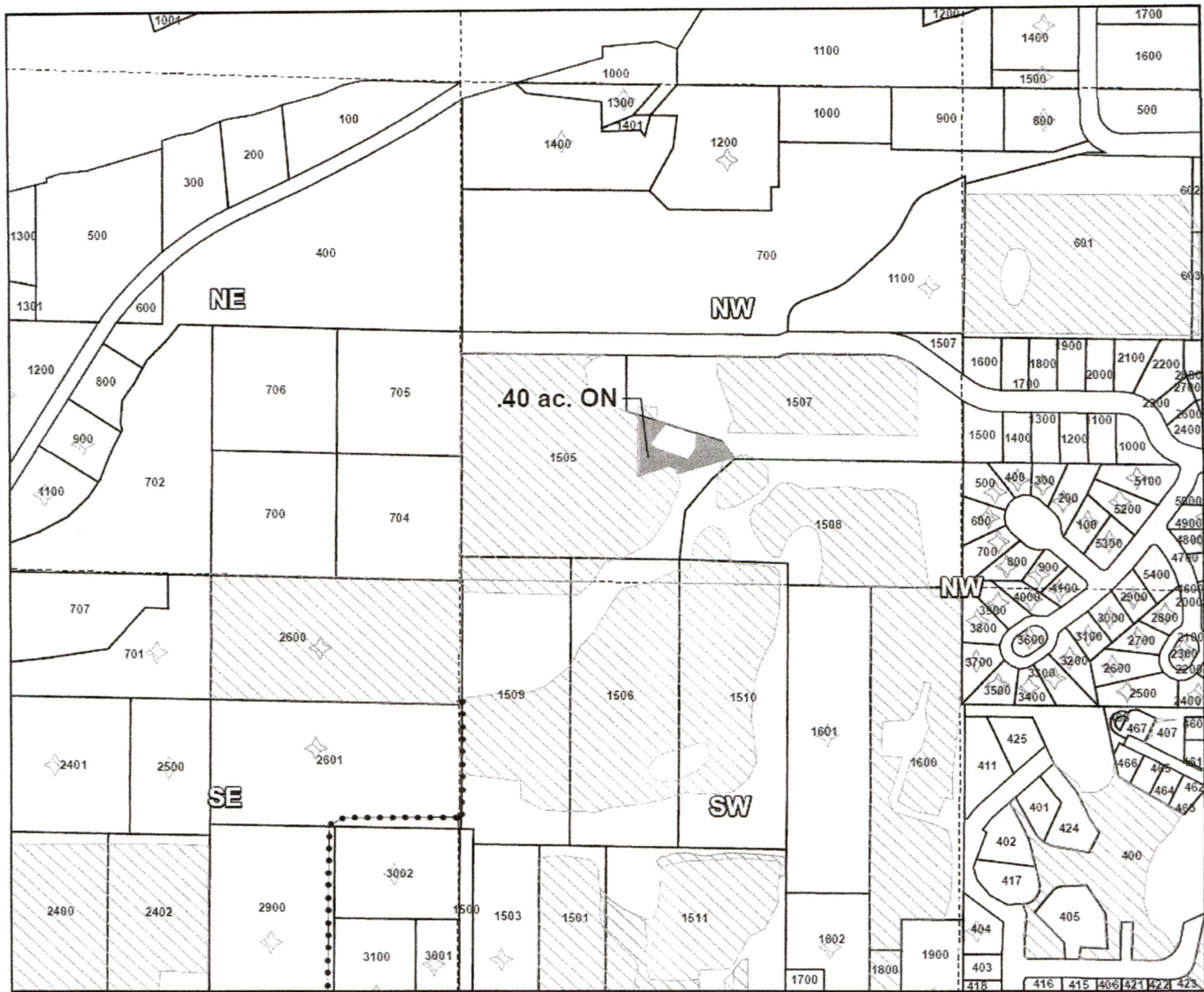
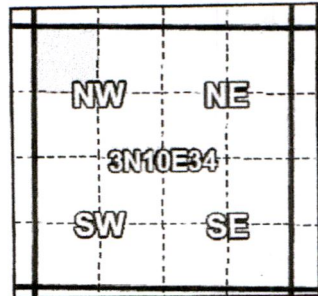
Prepared by Farmers Irrigation District March 2018

Farmers Irrigation District

2018 District Transfer Application "On" Map

Certificates: IR 74306
for Dan Gleasman

#26



3N-10E-34-NW/NW-1505, cert IR 74306, 5.7 ac.
.40 ac. ON IR 74306, Total Water right = 6.10 ac.

Replacing T-9384.

RECEIVED

OCT 24 2018

OWRD

- Pipelines and Canals
- Transfer
- Taxlots
- ▨ Primary Water Right



1 inch = 400 feet

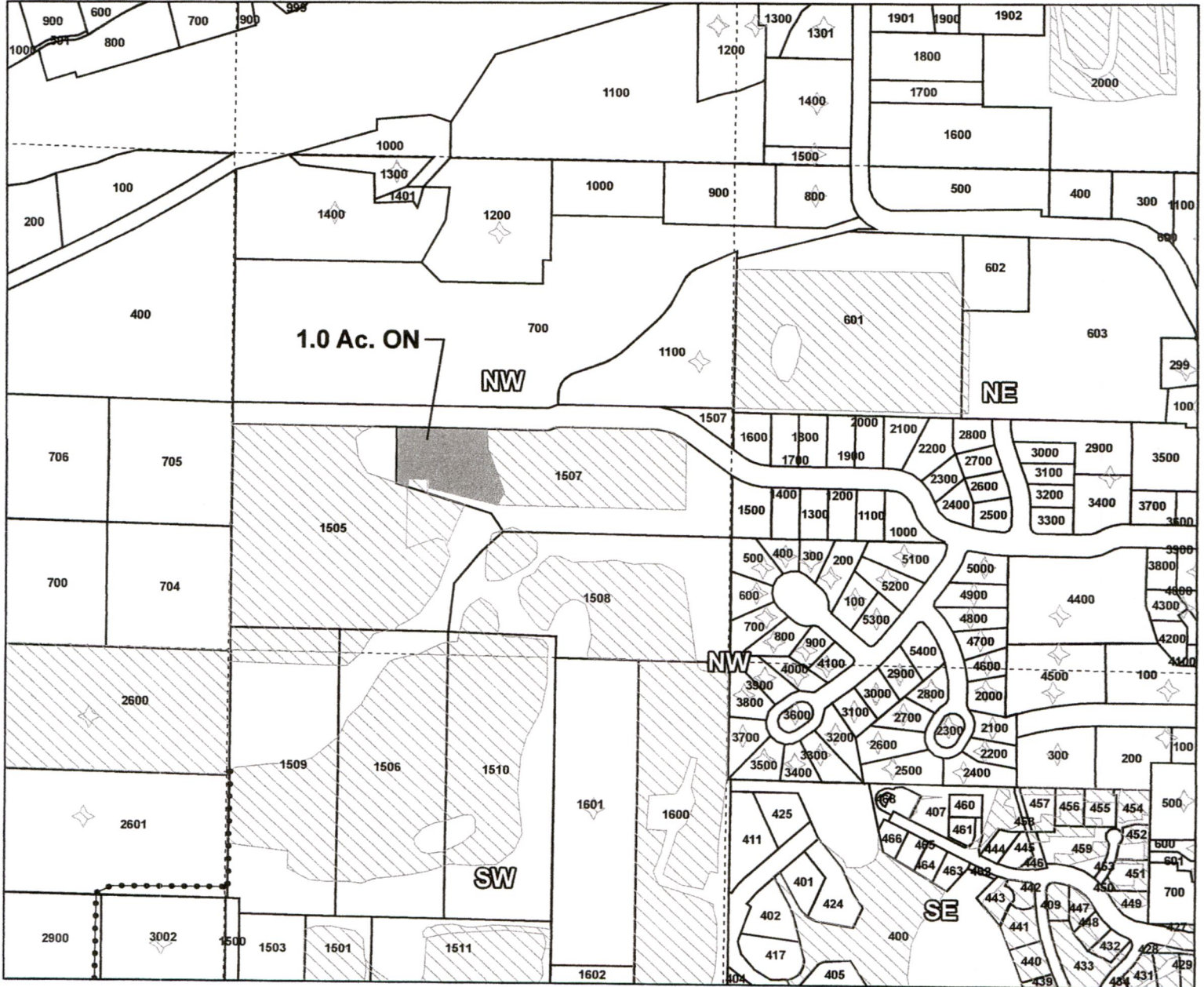
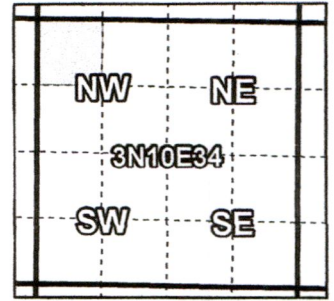
Prepared by Farmers Irrigation District | March 2018

Farmers Irrigation District

2018 District Transfer Application "On" Map

Certificates: IR 74306
for Leo Sandoval

#27



3N-10E-34-NW/NW-1507, IR 74306, 2.1 ac,
1.0 ac. ON, cert IR 74306, total water right = 3.10 ac.

Replacing T-9384

RECEIVED
OCT 24 2018
OWRD

- Pipelines and Canals
- Transfer
- Taxlots
- Primary Water Right

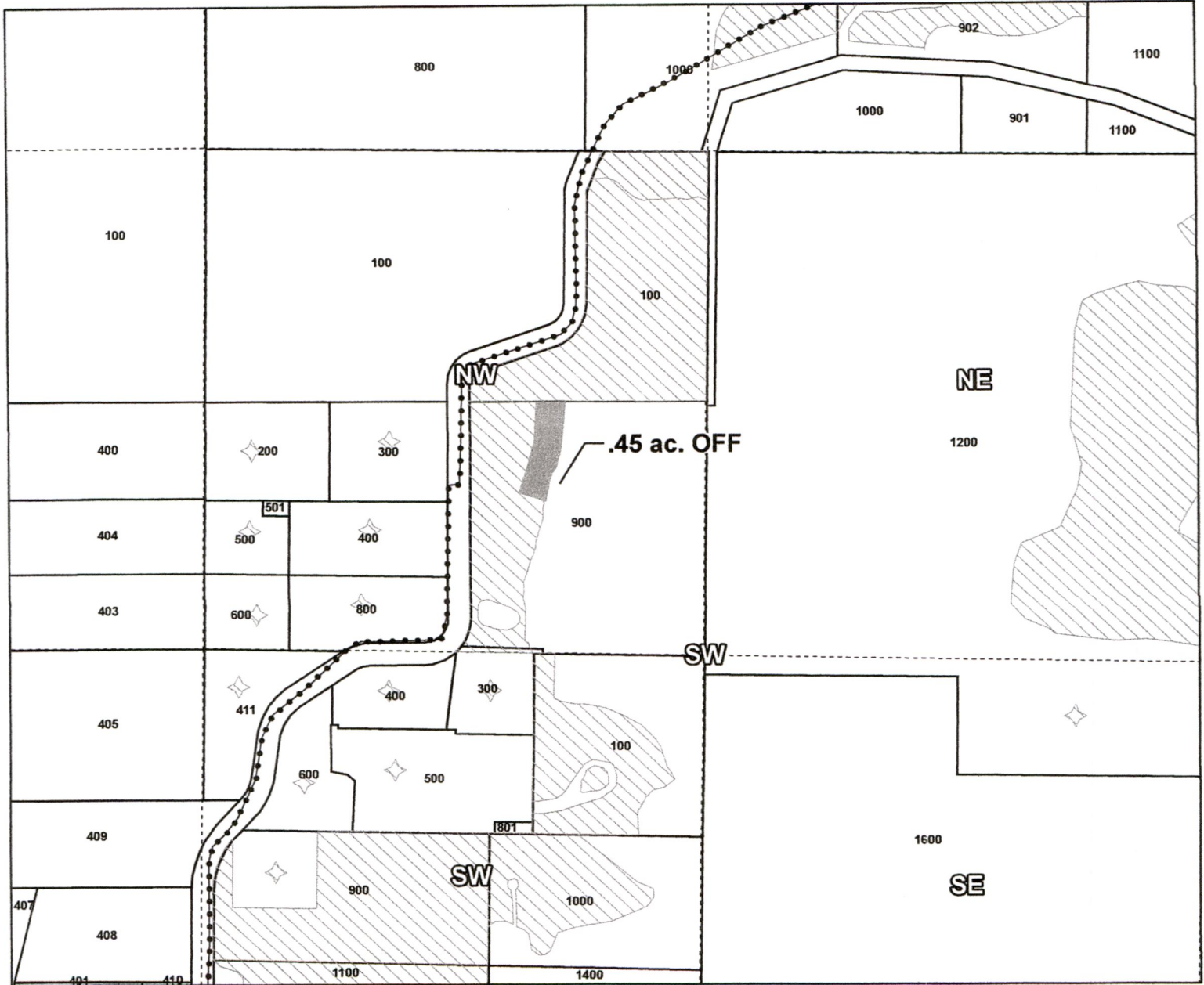
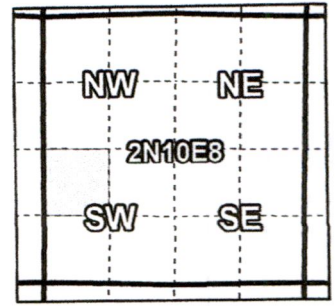
1 inch = 400 feet

Farmers Irrigation District

2018 District Transfer Application "Off" Map

Certificates: IR 85974, IS 85975
 for Bassler, David & Shelli, Trustees

#28 OFF



2N-10E-08-NW/SW-0900, 3.0 ac. IR 85974 & IS 85975. .45 ac. OFF, 2.55 ac. remains.

- Pipelines and Canals
- Transfer
- Taxlots
- ▨ Primary Water Right

RECEIVED

OCT 24 2018

OWRD



1 inch = 400 feet

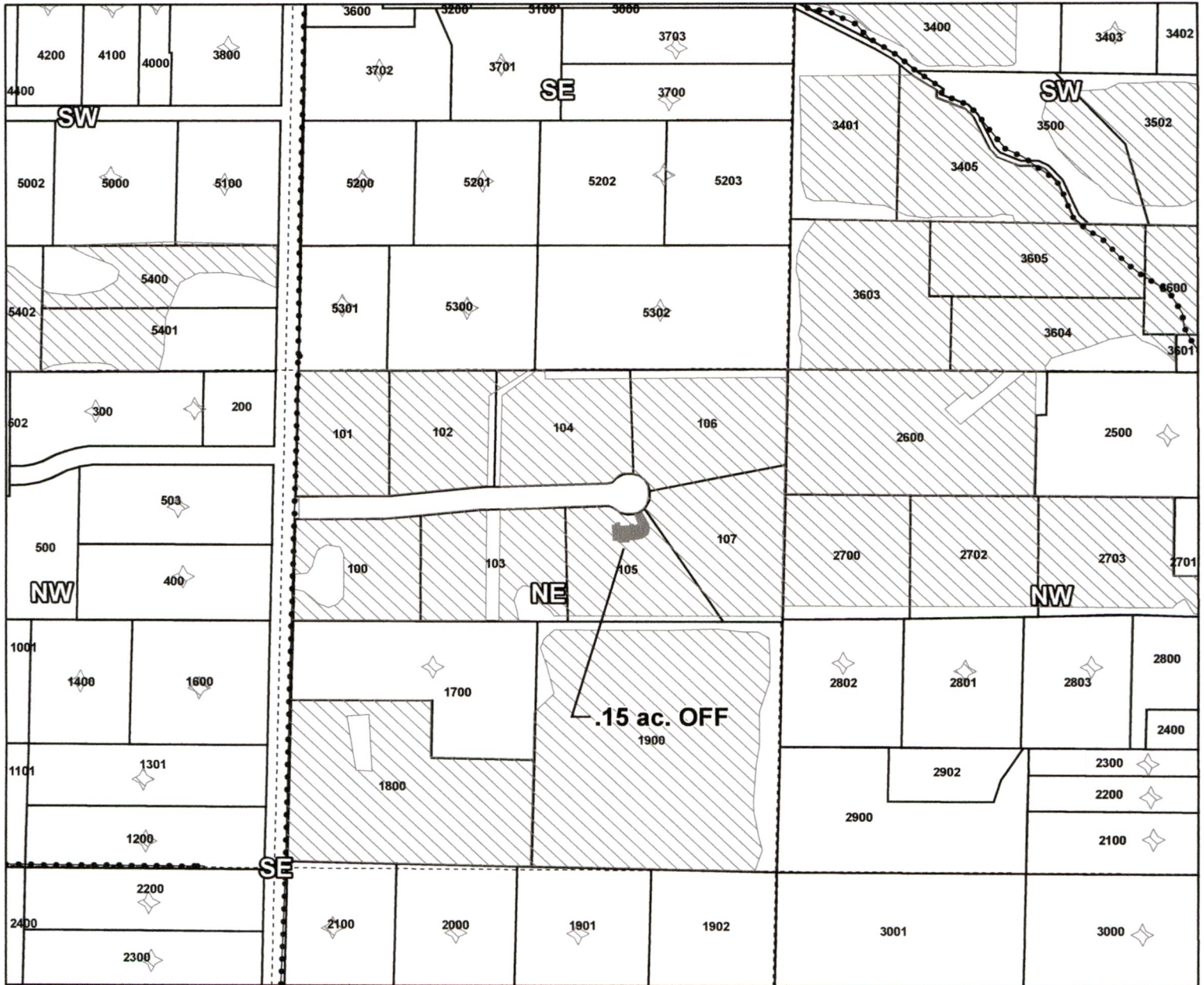
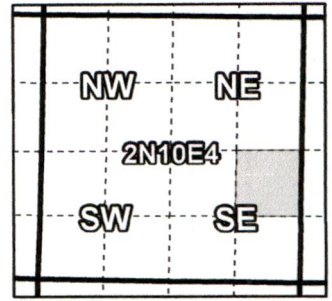
Farmers Irrigation District

2018 District Transfer Application "Off" Map

Certificates: IR 85974, IS 85975, IS 85976, IS 74299

Coleman, Mary

#29



2N-10E-04-NE/SE-0105, 2.0 water right acre, certs IR 85974, IS 85975, IS 85976 & IS 74299.

.15 ac. OFF, 1.85 ac. remains, all certificates.

- Pipelines and Canals
- Transfer
- Taxlots
- Primary Water Right

RECEIVED
OCT 24 2018

OWRD

Prepared by Farmers Irrigation District June 2018



1 inch = 400 feet

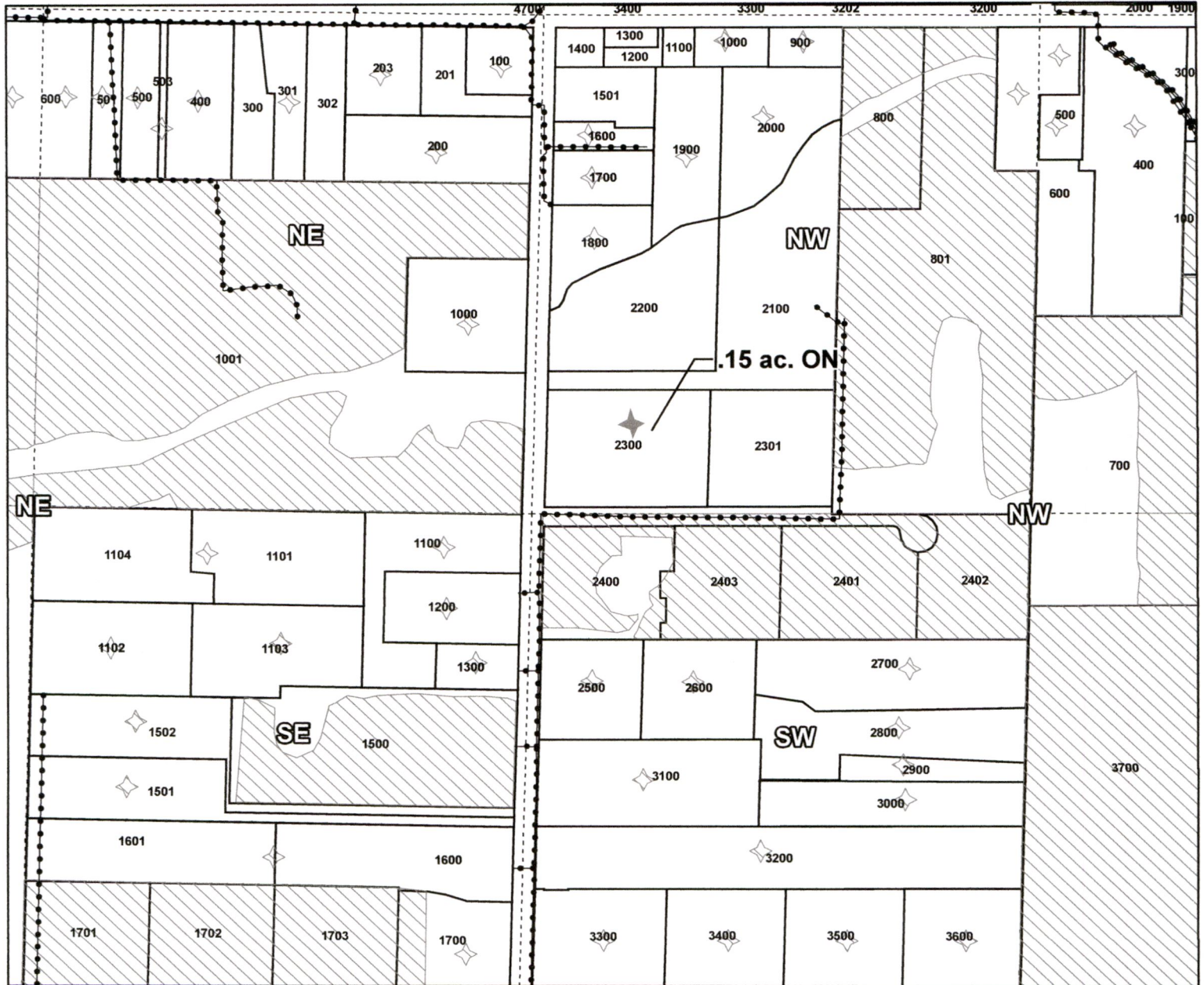
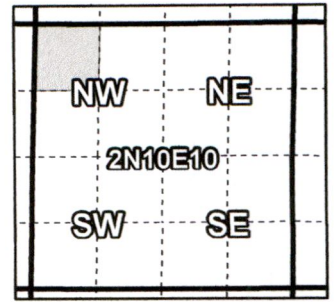
Farmers Irrigation District

2018 District Transfer Application "On" Map

Certificates: IR 85974, IS 85975, IS 85976, IS 74299.

Miguel De La Rosa

#30



2N-10E-10-NW/NW-2300, certs 85974, 85975, 85976, 74299,

2.85 ac. exist from T-12554.

.15 ac. ON all certs, New total ac. is 3.0

RECEIVED

OCT 24 2018

OWRD

- Pipelines and Canals
- Transfer
- Taxlots
- ▨ Primary Water Right



1 inch = 400 feet

Prepared by Farmers Irrigation District September 2018

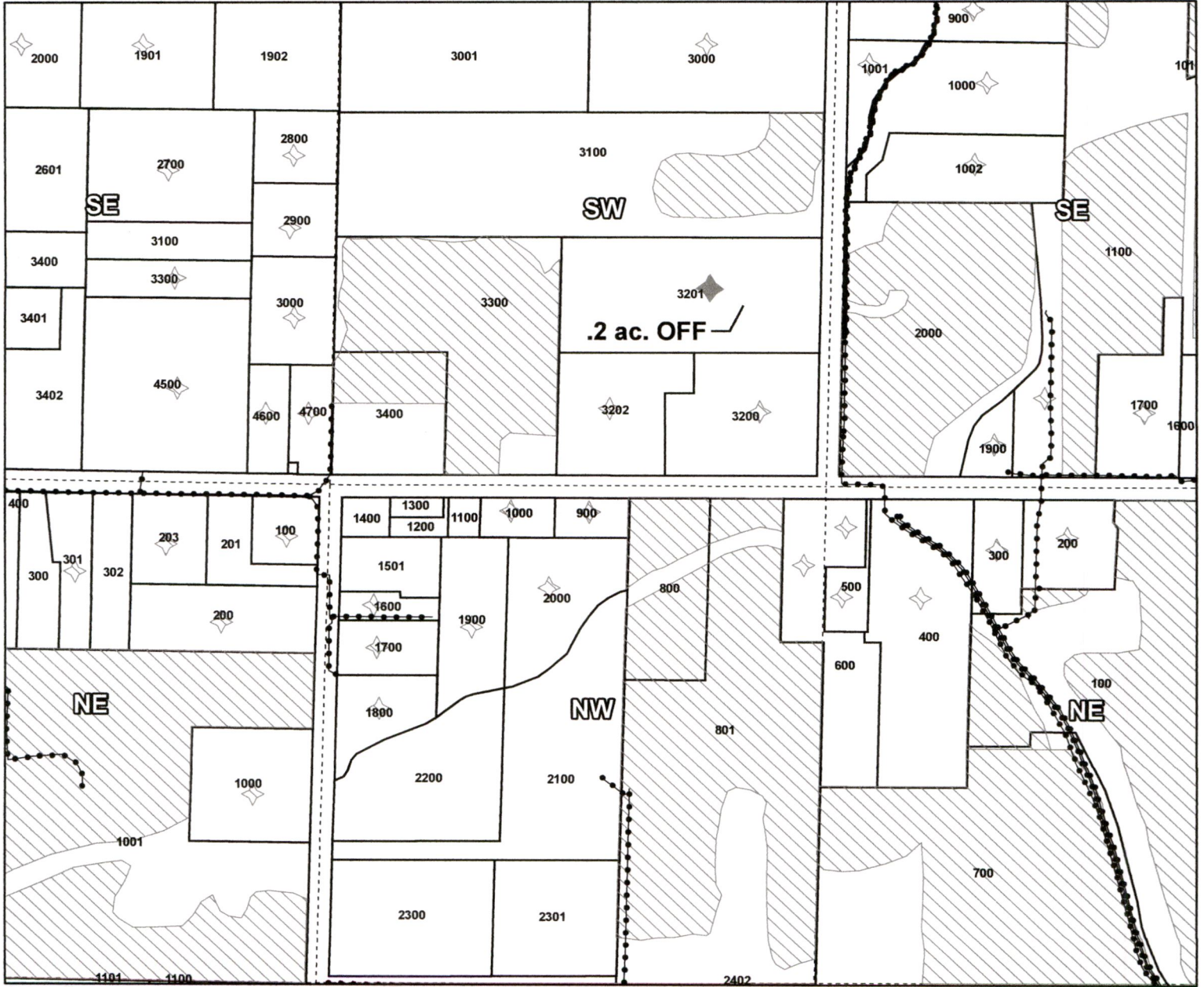
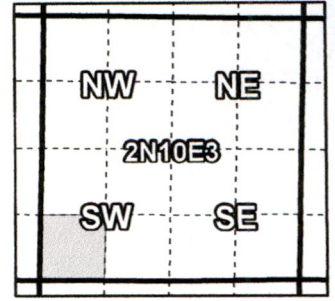
Farmers Irrigation District

2018 District Transfer Application "Off" Map

Certificates: IR 85974, IS 74299, IS 85975, IS 85976

31

Murphy, James H. & Fama L. Estate



2N-10E-03-SW/SW-3201, 4.70 ac. certs 85974, 85975, 85976, 74299.

.20 ac. OFF all certs.

4.50 ac. remains.

Private Certificate IS 39053, .20 ac. OFF, 9.80 ac. remains.

RECEIVED

OCT 24 2018

OWRD

- Pipelines and Canals
- Transfer
- Taxlots
- ▨ Primary Water Right



1 inch = 400 feet

Prepared by Farmers Irrigation District October 2018

HOOD RIVER COUNTY
SURVEYOR'S OFFICE

SURVEY NO. 2018 021
FILED 5/3/2018
BY ML

AREA NOTE:

PARCEL	ORIGINAL AREA	NEW AREA
PARCEL 1	TAX LOT 3300 & 3201	7.05 ACRES
PARCEL 2	11.79 ACRES	2.31 ACRES
PARCEL 3		2.43 ACRES

PARTITION PLAT
 SURVEY LOCATED IN THE SW 1/4, SW 1/4
 SECTION 3, TOWNSHIP 2N., RANGE 10E.,
 WILLAMETTE MERIDIAN COUNTY OF HOOD RIVER,
 STATE OF OREGON
 2N 10E 3C TAX LOT 3201 & 3300

.20 ac. OFF parent parcel
 during partition application process
 "Road"
 private cert 39053

MONUMENT INFORMATION

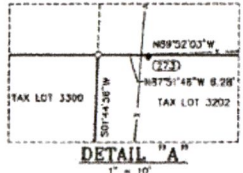
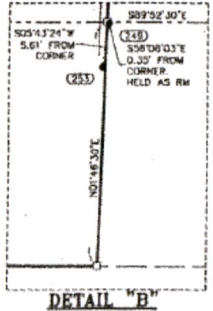
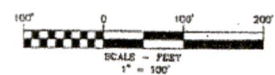
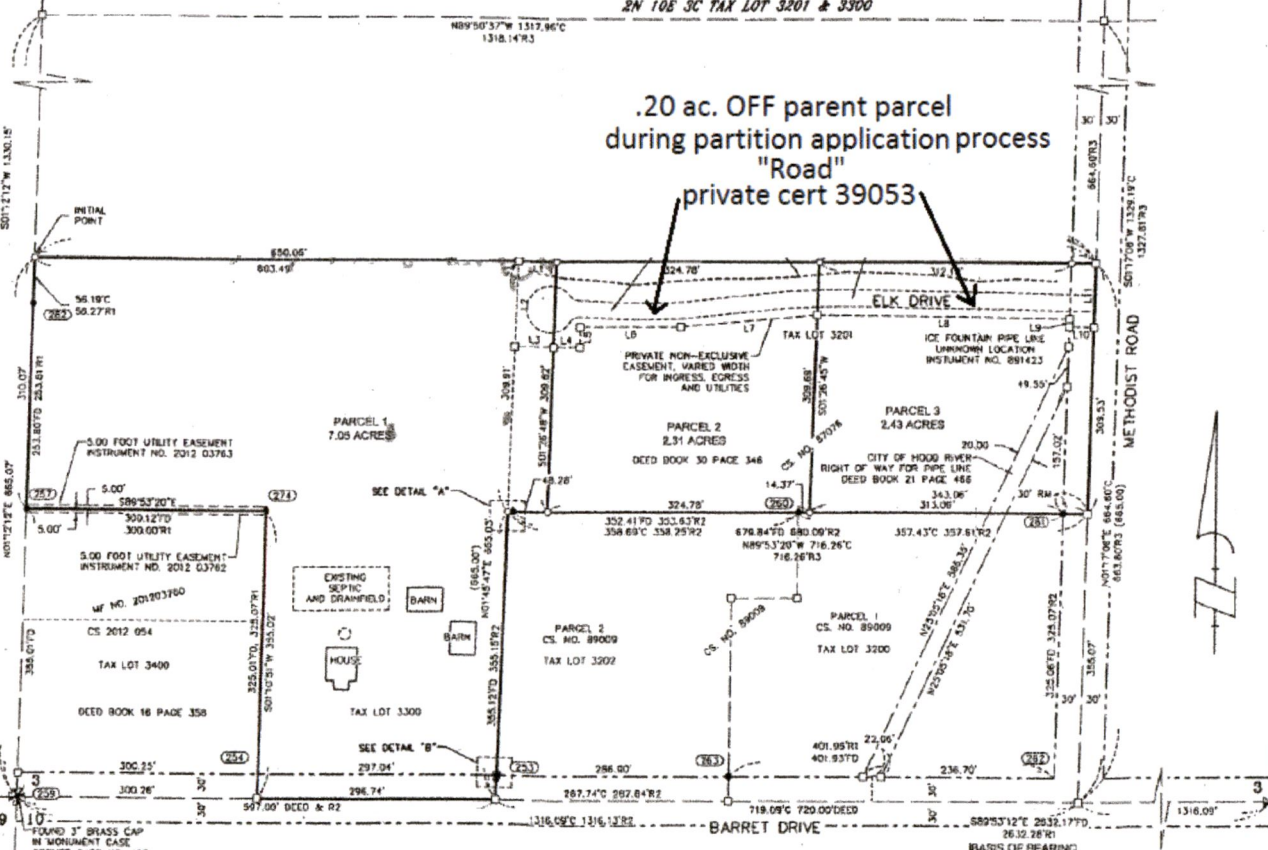
- (259) 1/2" REBAR WITH YELLOW PLASTIC CAP STAMPED "LS1028", PER CS 89009
- (260) 1/2" REBAR WITH YELLOW PLASTIC CAP STAMPED "LS1028", PER CS 89009
- (261) 1/2" REBAR WITH YELLOW PLASTIC CAP STAMPED "LS1028", PER CS 89009
- (262) 1/2" REBAR WITH YELLOW PLASTIC CAP STAMPED "LS1028", PER CS 89009
- (263) 5/8" REBAR WITH RED PLASTIC CAP STAMPED "TERRA 72306" PER CS 2012054
- (264) "X" SCRIBED IN ROCK, PER CS 2012054
- (265) 5/8" REBAR WITH YELLOW PLASTIC CAP STAMPED "OR #32 & WA #22098, PER CS 2004088
- (266) 1/2" IRON PIPE FOUND SOUTH 15' W 5.71 FEET FROM CALCULATED POSITION, ORIGIN UNKNOWN
- (267) 3" BRASS DISK IN MONUMENT CASE, PER CORNER CARD NO. 457, HELD FOR THE SOUTHWEST CORNER OF SECTION 3
- (268) 3" BRASS DISK IN MONUMENT CASE, PER CORNER CARD NO. 422, HELD FOR THE SOUTH QUARTER CORNER OF SECTION 3
- (269) 3" BRASS DISK IN MONUMENT CASE, PER CORNER CARD NO. 570, HELD FOR THE CENTER-WEST 1/16 CORNER OF SECTION 3
- (270) FOUND 1" IRON PIPE NO. 575, HELD FOR THE CENTER QUARTER CORNER OF SECTION 3
- (271) FOUND IRON PIPE WITH BRASS CAP I.C.R. NO. 516, HELD FOR THE WEST QUARTER CORNER OF SECTION 3

REFERENCED SURVEYS

- R1. BOUNDARY LINE ADJUSTMENT PERFORMED FOR WESTSIDE PIPE PROTECTION DISTRICT, BY TERRA SURVEYING, FILED 12-20-2012, AS COUNTY SURVEY NO. 2012 054
- R2. SURVEY PERFORMED FOR BARBARA RITCOH, BY D.C. SURVEYING, FILED 03-13-1993, AS COUNTY SURVEY NO. 89009
- R3. SURVEY PERFORMED FOR BARBARA RITCOH, BY D.C. SURVEYING, FILED 12-04-1987, AS COUNTY SURVEY NO. 87070
- R4. SURVEY PERFORMED FOR TOLPE HARDWECE, BY KLEIN & ASSOC. INC., FILED 12-30-2004, AS COUNTY SURVEY NO. 2004088
- R5. SURVEY PERFORMED FOR MELVIN SCRIBER, SAGESTEEL, BY KLEIN & ASSOCIATES INC., FILED 08-11-2018, AS COUNTY SURVEY NO. 2018030.

REFERENCED DEEDS

- BARBARA AND SALE DEED, INSTRUMENT NO. 20045811
- STATUTORY WARRANTY DEED, INSTRUMENT NO. 2012-03780
- WARRANTY DEED, DEED BOOK 30 PAGE 348
- WARRANTY DEED, DEED BOOK 19 PAGE 338
- MICRO FILM NO. 201203780
- RIGHT OF WAY DEED, BOOK 21, PAGE 466
- EASEMENT FOR WATER LINE, INSTRUMENT NO. 891423
- EASEMENT FOR UTILITIES INSTRUMENT NO. 2012-03782
- EASEMENT FOR UTILITIES INSTRUMENT NO. 2012-03783



BASIS OF BEARINGS
 THE SOUTH LINE OF THE SOUTHWEST QUARTER OF SECTION 3 PER FOUND MONUMENTS 259 & 264 PER SURVEY BY D.C. SURVEYING COUNTY SURVEY NO. 87070

Line #	Direction	Length
L1	N89°30'00\"W	48.36'
L2	S1°45'47\"W	105.98'
L3	S89°48'19\"E	47.15'
L4	S89°48'19\"E	32.45'
L5	N0°00'42\"W	24.74'
L6	N89°58'18\"E	125.42'
L7	N84°50'41\"E	188.82'
L8	S89°11'02\"E	312.32'
L9	S1°17'06\"W	9.74'
L10	S89°43'55\"E	30.00'
L11	N1°17'06\"E	78.42'

- LEGEND**
- SET 5/8" X 30" REBAR WITH 1/4" RED PLASTIC CAP, STAMPED "KA 1844434PLS KA OR 50608PLS"
 - FOUND MONUMENT AS NOTED IN MONUMENT INFORMATION TABLE
 - ANGLE POINT, NOT MONUMENTED
 - RM REFERENCE MONUMENT
 - R1 RECORD DATA PER COUNTY SURVEY SURVEY NO.
 - FD FOUND DATA
 - (865.00') DEED DISTANCE
 - C CALCULATED DATA
 - - - - - NEW EASEMENT PER THIS PLAT

OWNER
 MURPHY FAMILY TRUST

Klein & Associates, Inc.
 ENGINEERING & SURVEYING PLANNING
 5411 13th Street - Hood River, OR 97121
 TEL: 541-386-2327 - FAX: 541-386-2314

REGISTERED PROFESSIONAL LAND SURVEYOR
Leonides J. Sandoval
 OREGON
 JUL 18 2018
 LEONIDES J. SANDOVAL
 26509
 Expires 4/31/2018

SHEET 2 OF 2
 WILLAMETTE MERIDIAN
 HOOD RIVER COUNTY, OREGON

1/4	3C	T.	R.
60	3C	2N	10E

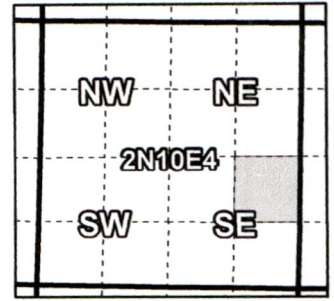
RECEIVED
 OCT 24 2018
 OWRD

31

Farmers Irrigation District

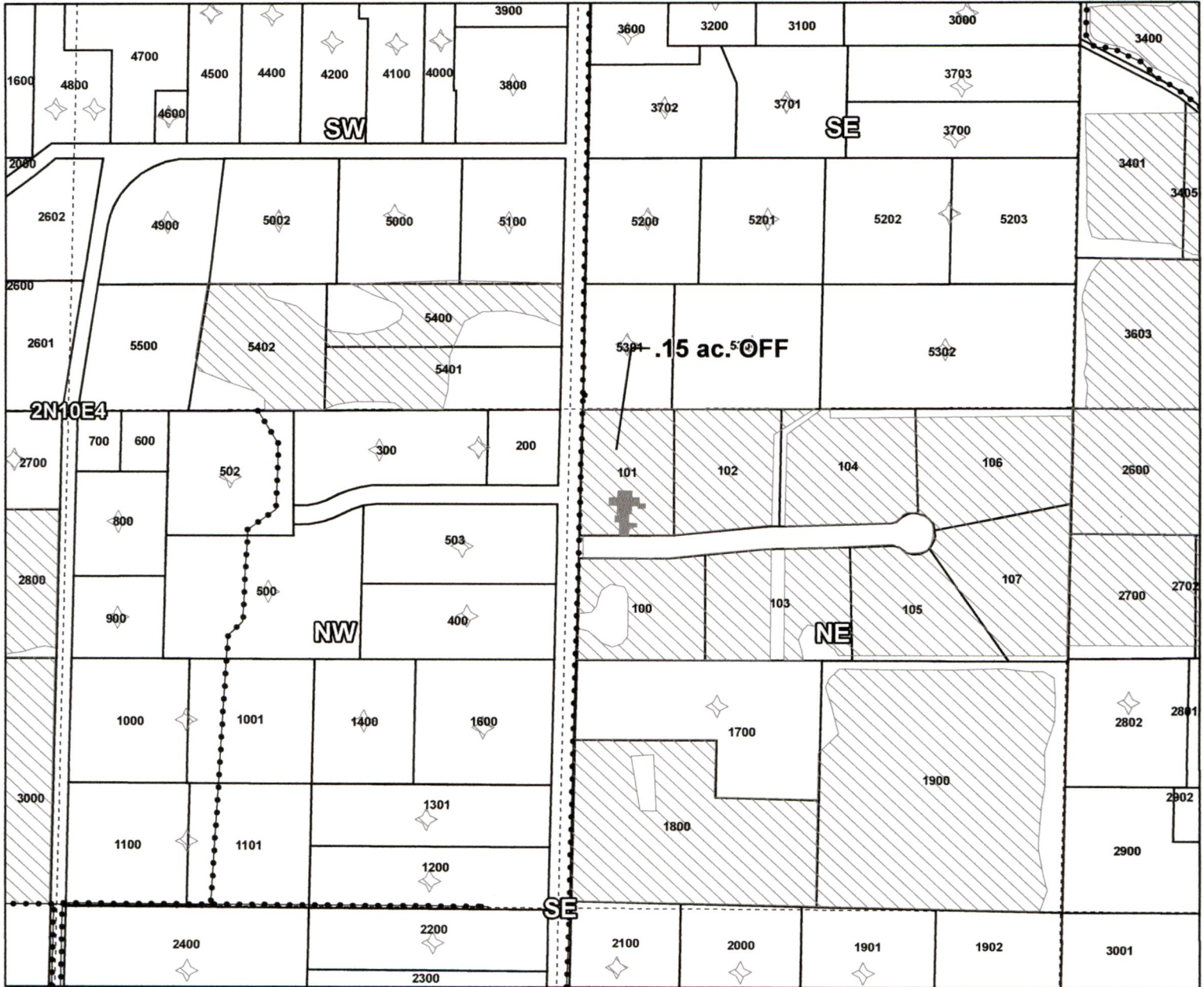
2018 District Transfer Application "Off" Map

#32



Certificates: IR85974, IS85975, IS85976, IS74299

Wells, Morgan & Christine



2N-10E-04-NE/SE-0101, 1.90 ac., Certs IR85974, IS85975, IS85976 & IS74299.

.15 ac. OFF, 1.75 ac. remains.

- Pipelines and Canals
- Transfer
- Taxlots
- ▨ Primary Water Right

RECEIVED

OCT 24 2018

OWRD



1 inch = 400 feet

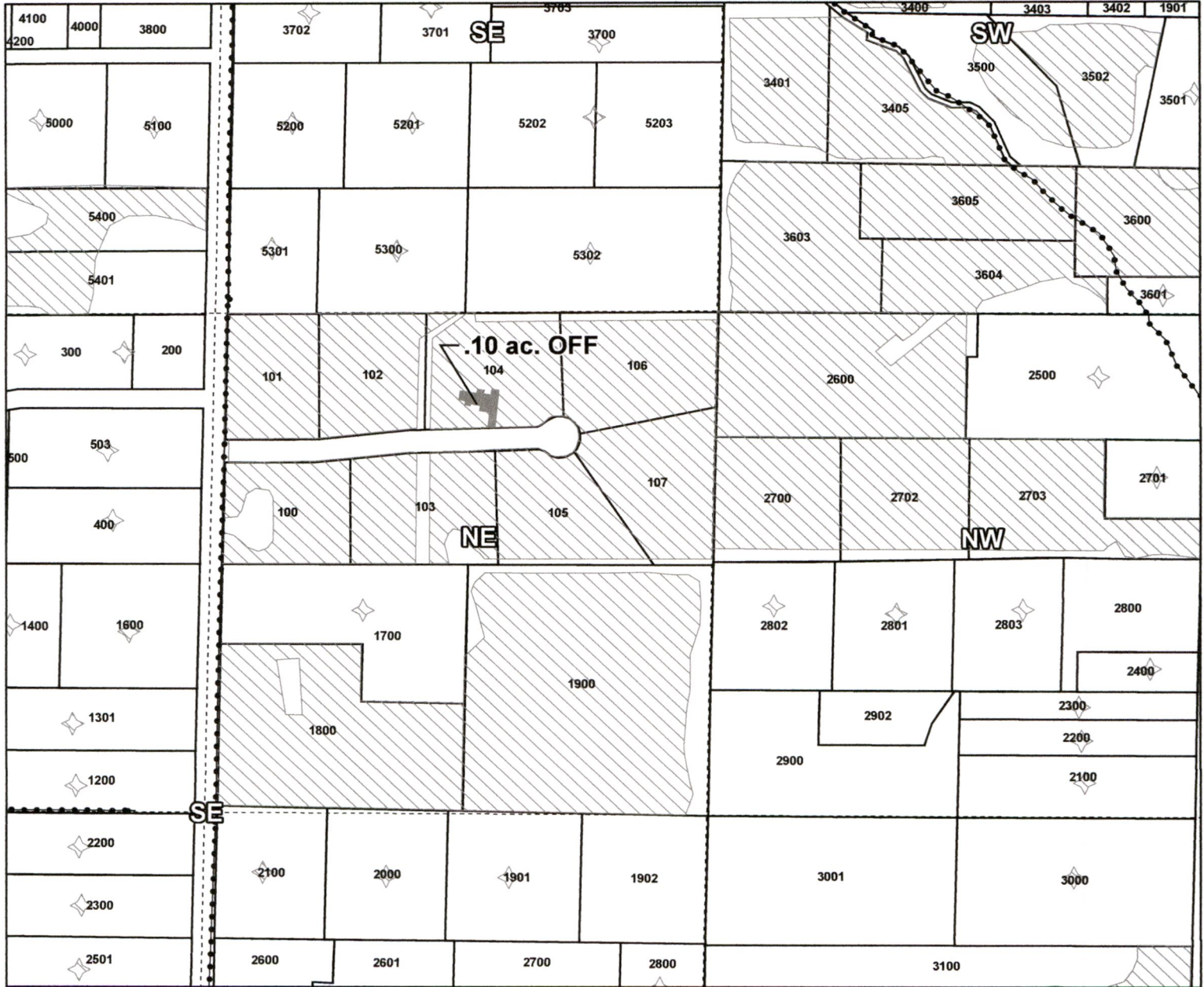
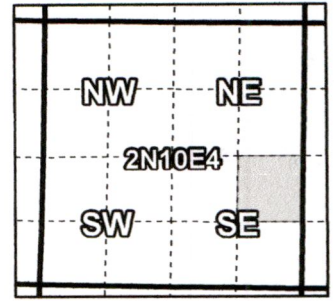
Prepared by Farmers Irrigation District June 2018

Farmers Irrigation District

2018 District Transfer Application "Off" Map

Certificates: IR 85974, IS 74299, IS 85975, IS 85976
for Chapman, Travis & Kristi

#33



2N-10E-04-NE/SE-0104, cert IR 85974, IS 74299, IS 85975, IS 85976,
2.30 ac.

.10 ac. OFF all certificates, 2.20 ac. remains.

- Pipelines and Canals
- Transfer
- Taxlots
- ▨ Primary Water Right

RECEIVED

OCT 24 2018

OWRD



1 inch = 400 feet

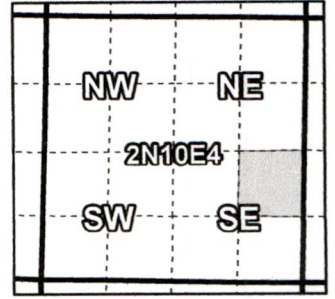
Prepared by Farmers Irrigation District | March 2018

Farmers Irrigation District

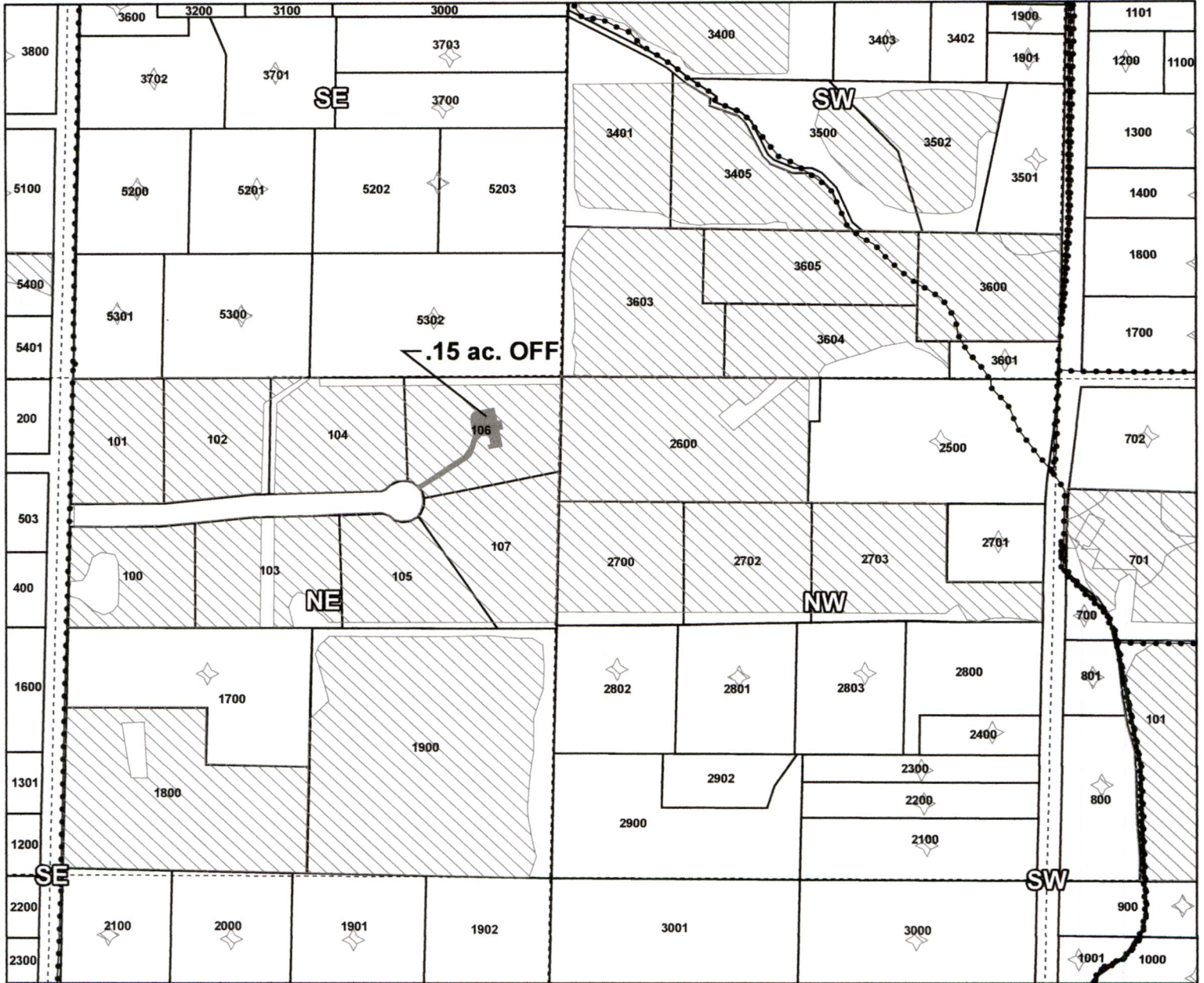
#34

2018 District Transfer Application "Off" Map

Certificates: IR 85974, IS 74299, IS 85975, IS 85976, IS 74302, S 88232.



for Gilbert, William & Julie



2N-10E-04-NE/SE-0106, certs IR 85974, IS 74299, IS 85975, IS 85976
2.50 ac. .15 ac. OFF all certs, 2.35 ac. remains.

Cert 74302 & S 88232, no change to .40 ac.

- Pipelines and Canals
- Transfer
- Taxlots
- Primary Water Right

RECEIVED

OCT 24 2018

OWRD



1 inch = 400 feet

Prepared by Farmers Irrigation District September 2018

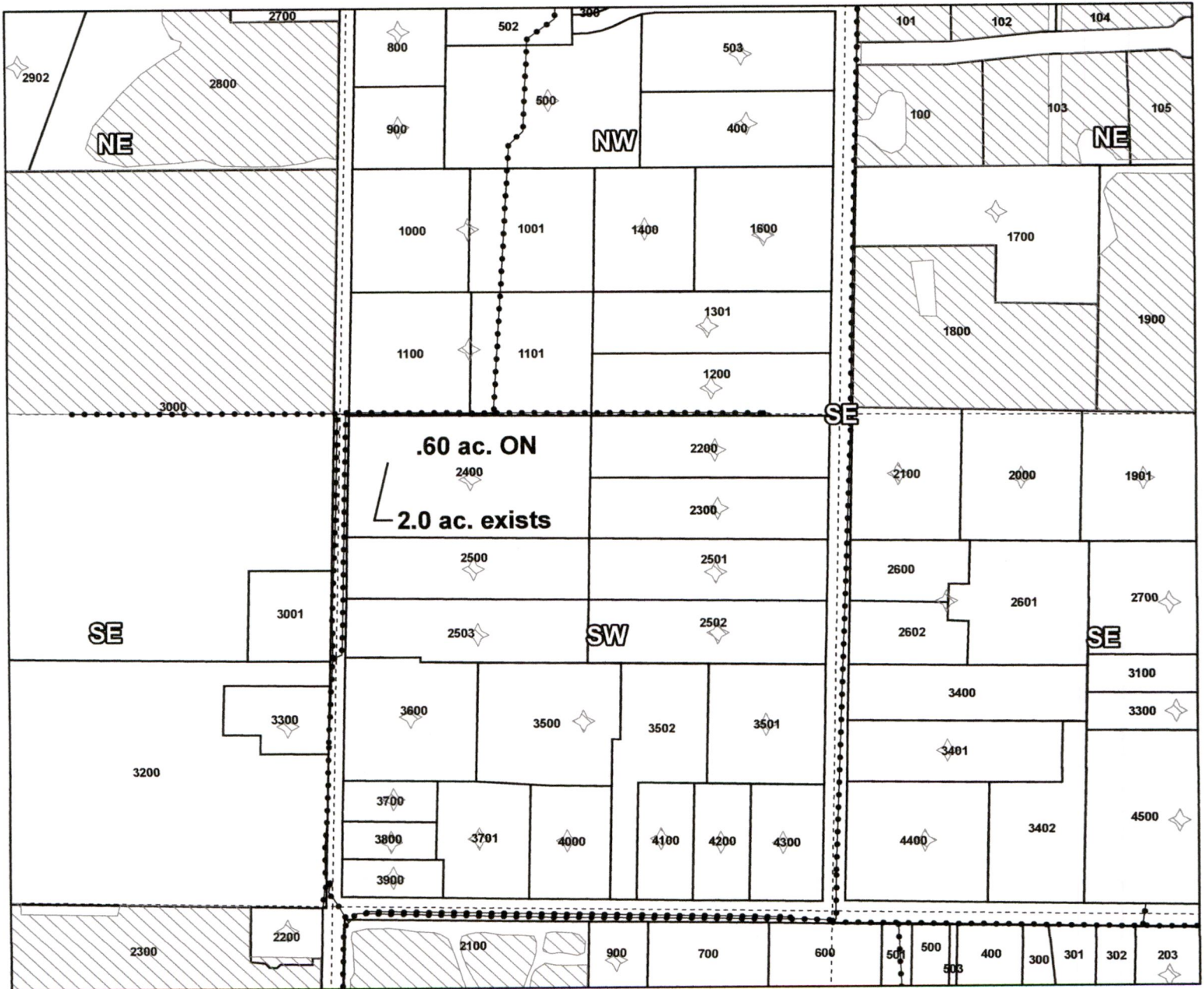
Farmers Irrigation District

2018 District Transfer Application "On" Map

#35



Certificates: IR 85974, IS 74299, IS 85975, IS 85976
for Jackson, Mack Roy & Lynn



2N-10E-04-SW/SE-2400, certs, 85974, 74299, 85975, 85976.
2 acres exist.

.60 ac. ON all above certificates,

Total new water right = 2.60 ac.

- Pipelines and Canals
- Transfer
- Taxlots
- ▨ Primary Water Right



1 inch = 400 feet

RECEIVED

OCT 24 2018

OWRD

Prepared by Farmers Irrigation District September 2018