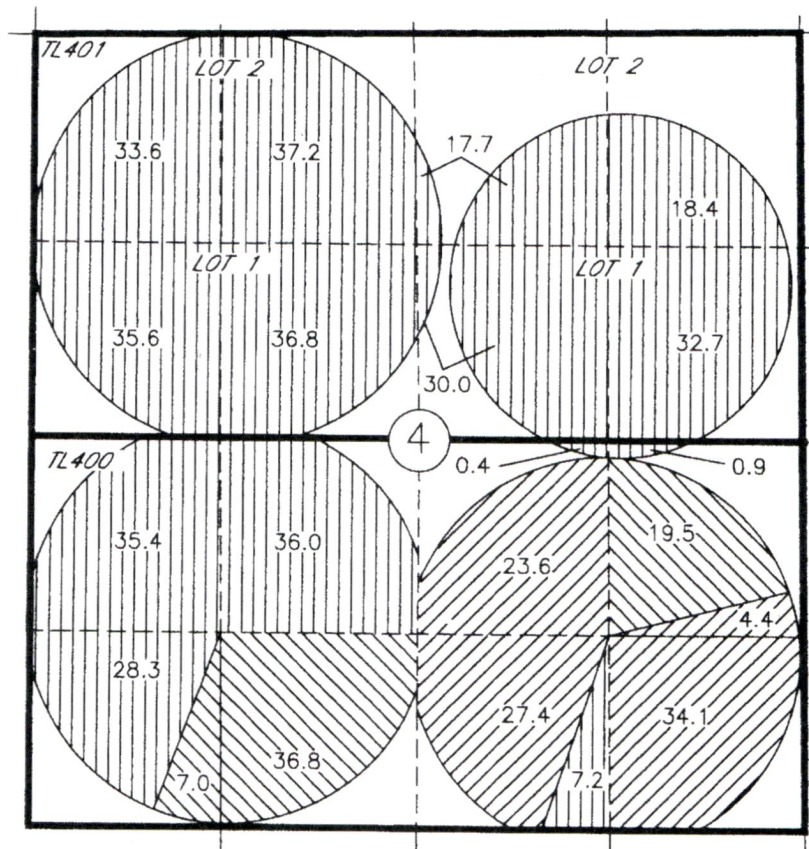






COLUMBIA IMPROVEMENT DISTRICT
 TEMPORARY TRANSFER APPLICATION MAP
 WILLOW CREEK DAIRY TO SAGE HOLLOW RANCH, LLC
 FOR PORTIONS OF CERTIFICATES 86992, 86993, AND 80062
 T3N, R26E, W.M., MORROW COUNTY

SHEET 2 OF 2 " TO MAP "



LEGEND

-  350.2 AC CERT 80062
-  89.5 AC CERT 86992
-  63.3 AC CERT 86993



P.O.D. COLUMBIA RIVER
 LOCATED IN LOT 7, NE1/4 NW1/4,
 SEC 2, T4N, R25E, W.M.; 150 FT
 SOUTH AND 2990 FT WEST FROM
 THE NE COR OF SEC 2.

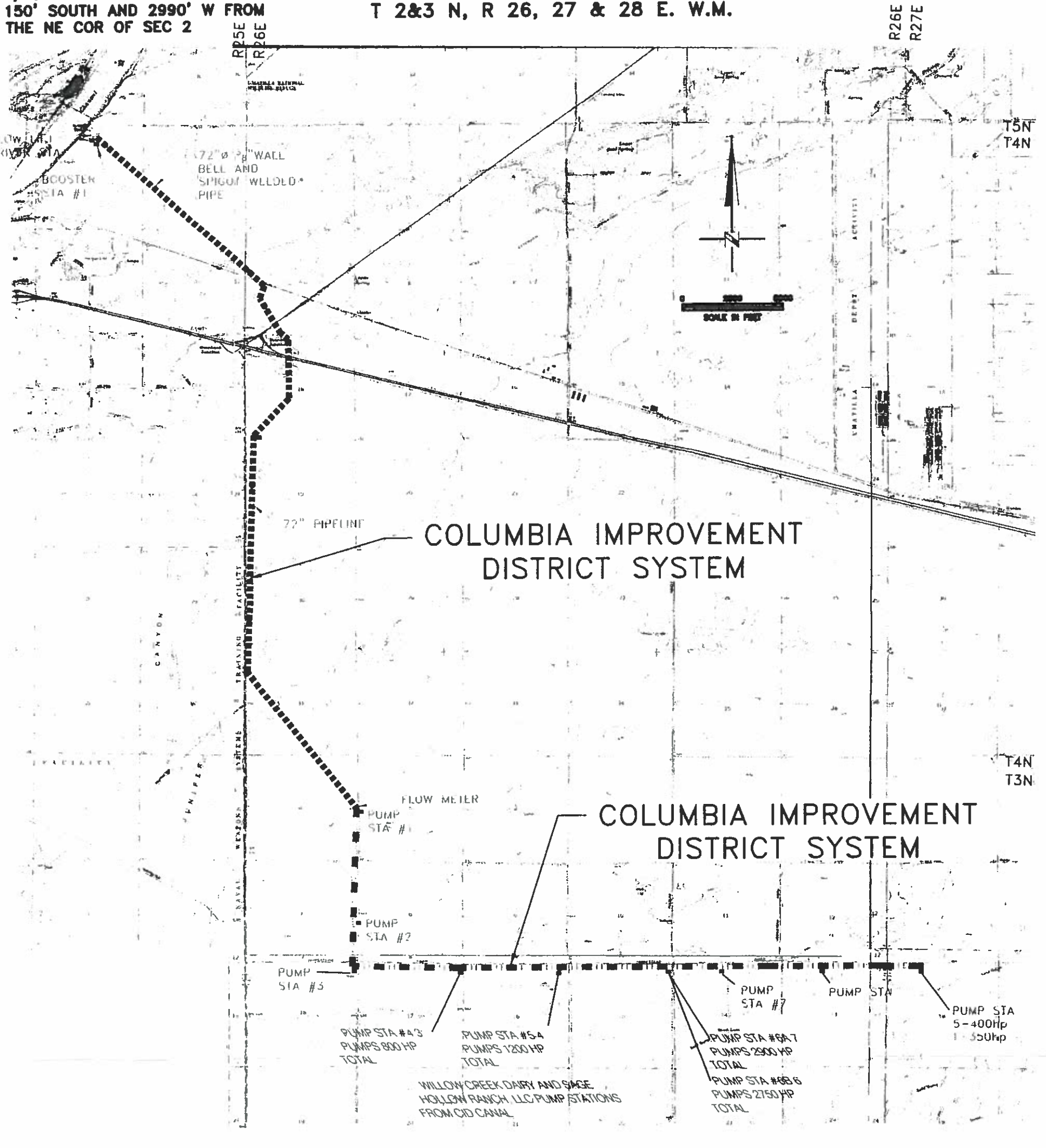
RECEIVED
 FEB 07 2019
 OWRD

March 18, 2017

NOTE:
 THE PURPOSE OF THIS MAP IS TO IDENTIFY THE APPROXIMATE LOCATION OF THE WATER RIGHT. IT IS NOT INTENDED
 TO PROVIDE INFORMATION RELATIVE TO THE LOCATION OF PROPERTY OWNERSHIP BOUNDARY LINES. PIPE LOCATIONS
 AND SIZES WHERE SHOWN WERE PROVIDED BY FARM OPERATIONAL PERSONNEL AND ARE APPROXIMATE LOCATIONS AND
 SIZES.

P.O.D. COLUMBIA RIVER
 LOCATED IN LOT 7 NE 1/4 NW
 1/4, SEC 2, T4N, R25 EWM,
 150' SOUTH AND 2990' W FROM
 THE NE COR OF SEC 2

**COLUMBIA IMPROVEMENT DISTRICT
 to VELDE DELIVERY SYSTEM
 FROM THE COLUMBIA RIVER**
 T 2&3 N, R 26, 27 & 28 E. W.M.



1. ALL DIMENSIONS ARE IN FEET UNLESS OTHERWISE SPECIFIED. 2. ALL ANGLES ARE IN DEGREES UNLESS OTHERWISE SPECIFIED. 3. ALL DISTANCES ARE MEASURED ALONG THE CENTERLINE OF THE PIPELINE UNLESS OTHERWISE SPECIFIED. 4. ALL ELEVATIONS ARE IN FEET UNLESS OTHERWISE SPECIFIED. 5. ALL PUMP STATIONS ARE TO BE CONSTRUCTED IN ACCORDANCE WITH THE DESIGN SPECIFICATIONS FOR PUMP STATIONS. 6. ALL PIPELINES ARE TO BE CONSTRUCTED IN ACCORDANCE WITH THE DESIGN SPECIFICATIONS FOR PIPELINES. 7. ALL STRUCTURES ARE TO BE CONSTRUCTED IN ACCORDANCE WITH THE DESIGN SPECIFICATIONS FOR STRUCTURES. 8. ALL UTILITIES ARE TO BE DELETED OR PROTECTED AS SHOWN ON THIS PLAN. 9. ALL EXISTING UTILITIES ARE TO BE MAINTAINED AND PROTECTED. 10. ALL EXISTING STRUCTURES ARE TO BE MAINTAINED AND PROTECTED. 11. ALL EXISTING PIPELINES ARE TO BE MAINTAINED AND PROTECTED. 12. ALL EXISTING EROSION CONTROL MEASURES ARE TO BE MAINTAINED AND PROTECTED. 13. ALL EXISTING VEGETATION IS TO BE PRESERVED AND PROTECTED. 14. ALL EXISTING LAND USES ARE TO BE MAINTAINED AND PROTECTED. 15. ALL EXISTING RIGHTS-OF-WAY ARE TO BE MAINTAINED AND PROTECTED. 16. ALL EXISTING EASEMENTS ARE TO BE MAINTAINED AND PROTECTED. 17. ALL EXISTING ENCUMBRANCES ARE TO BE MAINTAINED AND PROTECTED. 18. ALL EXISTING RECORDS ARE TO BE MAINTAINED AND PROTECTED. 19. ALL EXISTING RECORDS ARE TO BE MAINTAINED AND PROTECTED. 20. ALL EXISTING RECORDS ARE TO BE MAINTAINED AND PROTECTED.

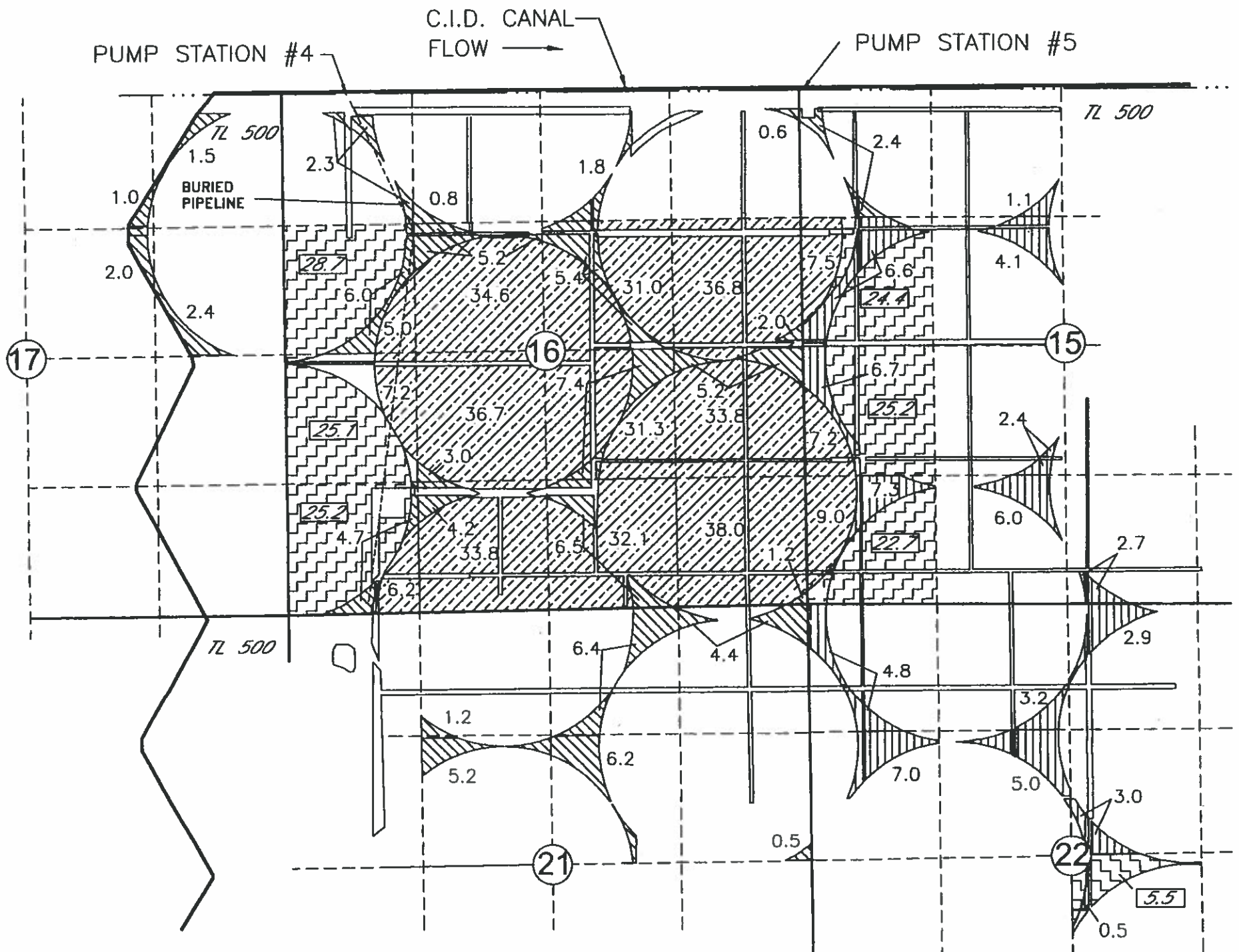
RECEIVED
 FEB 07 2019

OWRD



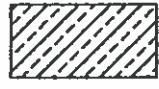


13119

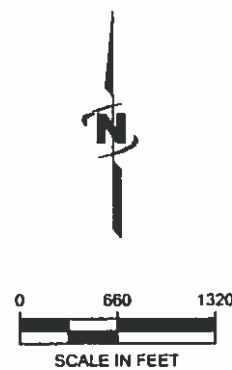
**COLUMBIA IMPROVEMENT DISTRICT
 TEMPORARY TRANSFER APPLICATION MAP
 WILLOW CREEK DAIRY TO SAGE HOLLOW RANCH, LLC
 FOR PORTIONS OF CERTIFICATES 86992, 86993, AND 80062
 T3N, R26E, W.M., MORROW COUNTY**

SHEET 1 OF 2 "FROM MAP"



LEGEND

-  89.5 AC OF CERT 86992
-  63.3 AC OF CERT 86993
-  350.2 AC OF CERT 80062
-  AC OF CERT 80062 In QTR
QTR NOT ASSOCIATED WITH
THIS TRANSFER
-  AC OF CERT 86993 In QTR
QTR NOT ASSOCIATED WITH
THIS TRANSFER



NOTE:
 THE PURPOSE OF THIS MAP IS TO IDENTIFY THE APPROXIMATE LOCATION OF THE WATER RIGHT. IT IS NOT INTENDED
 TO PROVIDE INFORMATION RELATIVE TO THE LOCATION OF PROPERTY OWNERSHIP BOUNDARY LINES. PIPE LOCATIONS
 AND SIZES WHERE SHOWN WERE PROVIDED BY FARM OPERATIONAL PERSONNEL AND ARE APPROXIMATE LOCATIONS AND
 SIZES.

March 18, 2017

RECEIVED

FEB 07 2019

OWRD

13119