


Lands irrigated under
Certificate 90393 to be transferred
back in stream.

SCALE: 1"=1320'



NOTE: The preparation of this map
was for the purpose of identifying
the location of the proposed water
right and has no intent to provide
dimensions or location of property
ownership lines. Location information
shown hereon was furnished by
the applicant.

RECEIVED

FEB 21 2019

OWRD

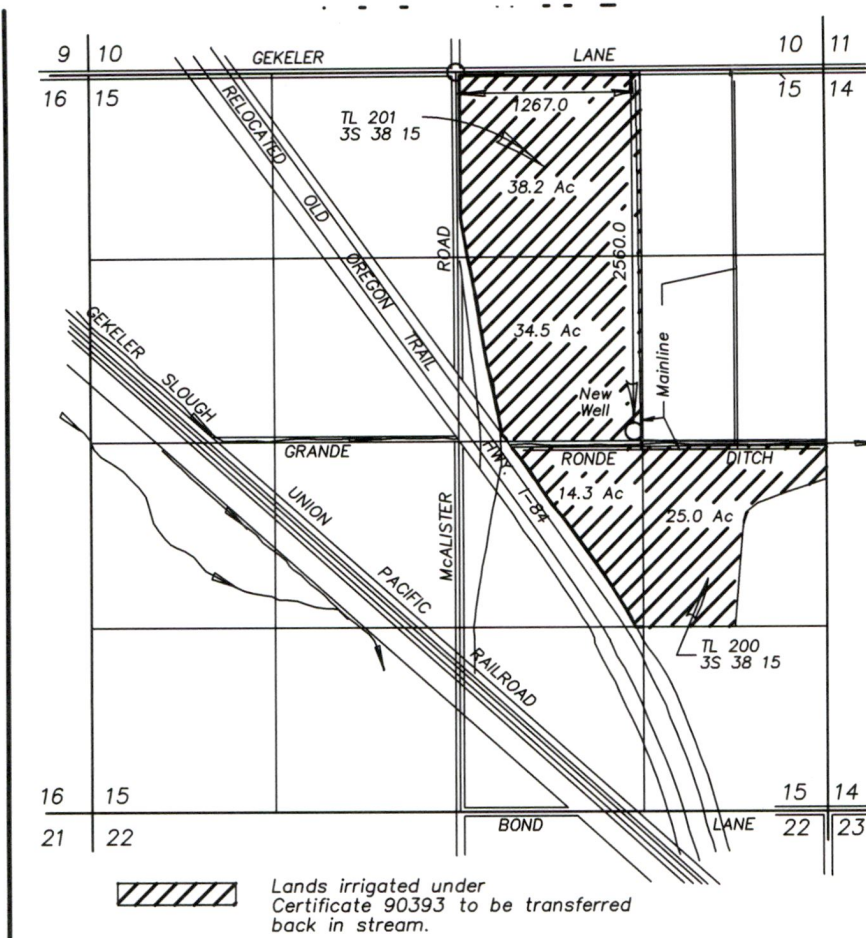
APPLICATION MAP FOR TRANSFER OF
WATER RIGHTS UNDER C-90393
BACK INSTREAM
FOR
MIKE BECKER

BY
GREG BLACKMAN WATER RIGHTS
126 RIDGE DRIVE
LA GRANDE, OREGON 97850
January 31, 2019


APPLICATION NO. _____

PERMIT NUMBER _____

13129



SCALE: 1"=1320'



NOTE: The preparation of this map was for the purpose of identifying the location of the proposed water right and has no intent to provide dimensions or location of property ownership lines. Location information shown hereon was furnished by the applicant.

RECEIVED

FEB 21 2019

OWRD

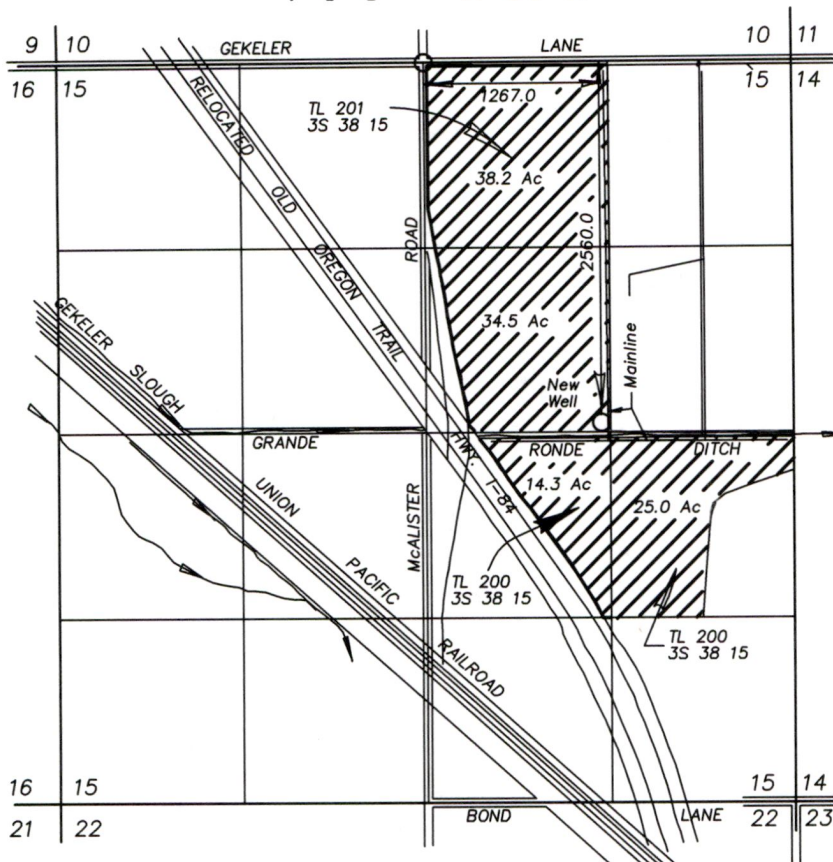
APPLICATION MAP FOR TRANSFER OF
WATER RIGHTS UNDER C-90393
BACK INSTREAM
FOR
MIKE BECKER


BY
GREG BLACKMAN WATER RIGHTS
126 RIDGE DRIVE
LA GRANDE, OREGON 97850
January 31, 2019

APPLICATION NO. _____

PERMIT NUMBER _____


13129



 Lands irrigated under Certificate 90393 to be transferred back in stream.



SCALE: 1"=1320'



NOTE: The preparation of this map was for the purpose of identifying the location of the proposed water right and has no intent to provide dimensions or location of property ownership lines. Location information shown hereon was furnished by the applicant.

RECEIVED

FEB 21 2019

OWRD

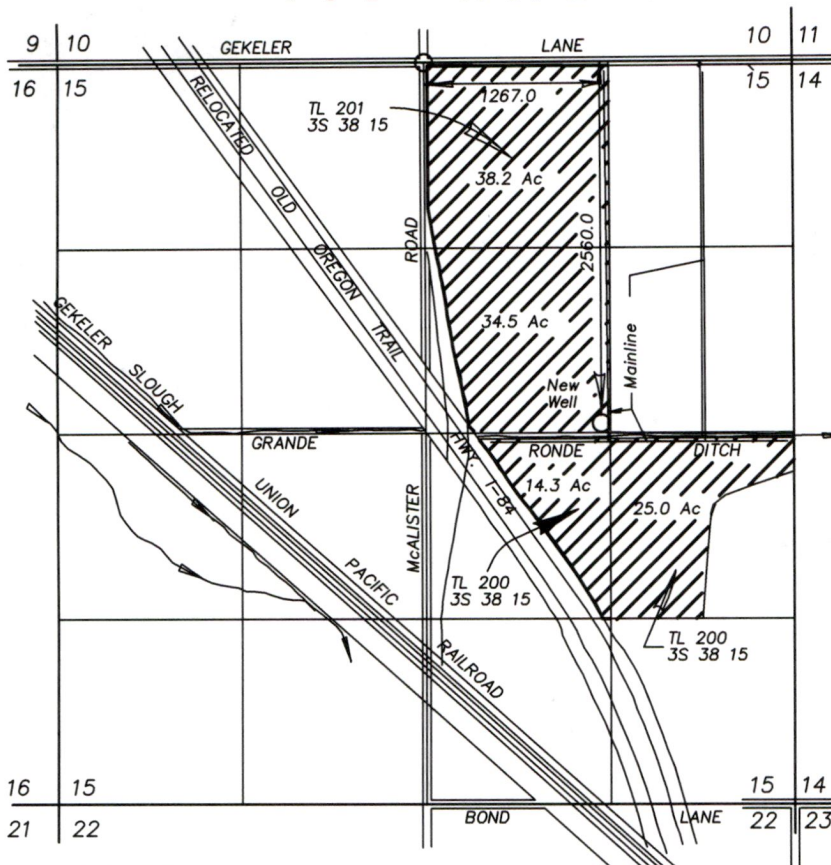
APPLICATION MAP FOR TRANSFER OF
WATER RIGHTS UNDER C-90393
BACK INSTREAM
FOR
MIKE BECKER


BY
GREG BLACKMAN WATER RIGHTS
126 RIDGE DRIVE
LA GRANDE, OREGON 97850
January 31, 2019


APPLICATION NO. _____

PERMIT NUMBER _____

13129



 Lands irrigated under Certificate 90393 to be transferred back in stream.



NOTE: The preparation of this map was for the purpose of identifying the location of the proposed water right and has no intent to provide dimensions or location of property ownership lines. Location information shown hereon was furnished by the applicant.

RECEIVED

FEB 21 2019

OWRD

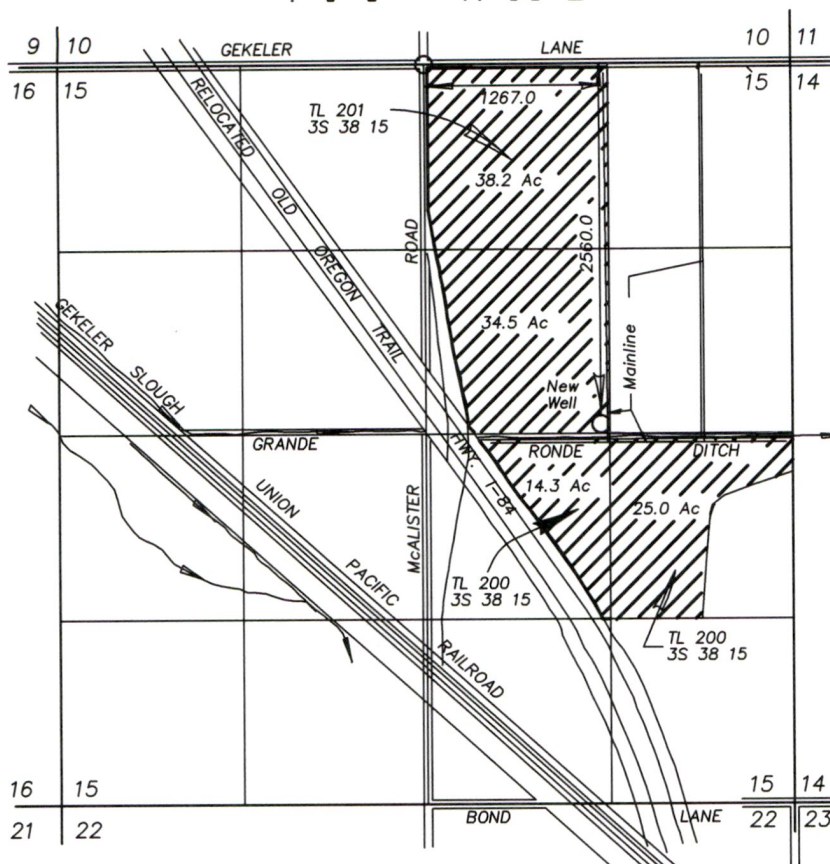
APPLICATION MAP FOR TRANSFER OF
WATER RIGHTS UNDER C-90393
BACK INSTREAM
FOR
MIKE BECKER


BY
GREG BLACKMAN WATER RIGHTS
126 RIDGE DRIVE
LA GRANDE, OREGON 97850
January 31, 2019


APPLICATION NO. _____

PERMIT NUMBER _____

13129



 Lands irrigated under Certificate 90393 to be transferred back in stream.



NOTE: The preparation of this map was for the purpose of identifying the location of the proposed water right and has no intent to provide dimensions or location of property ownership lines. Location information shown hereon was furnished by the applicant.

RECEIVED

FEB 21 2019

OWRD

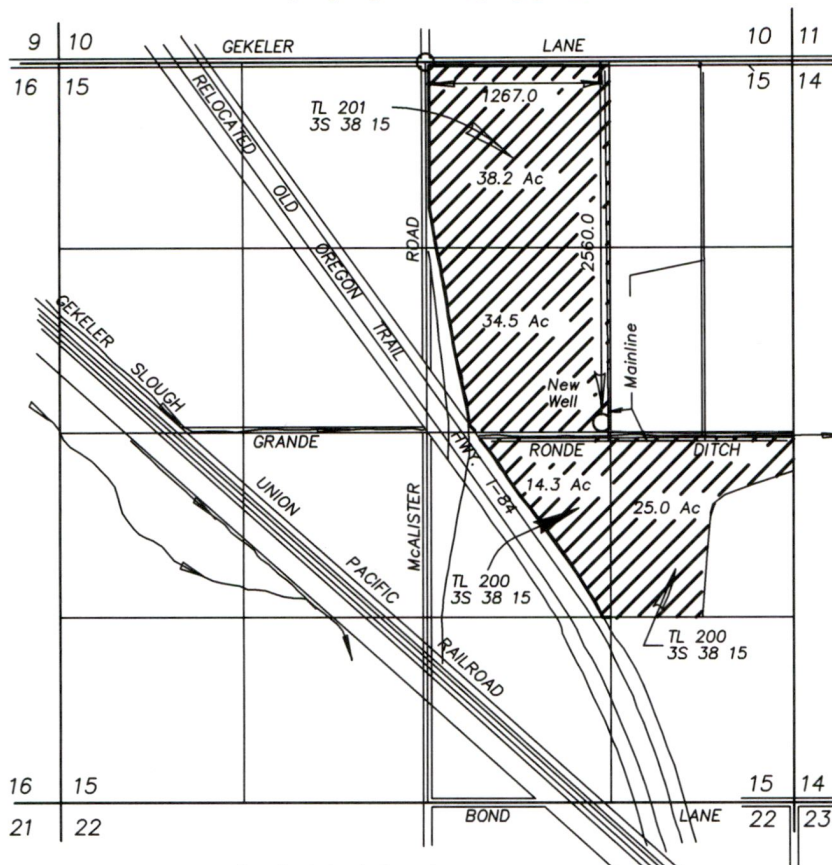
APPLICATION MAP FOR TRANSFER OF
WATER RIGHTS UNDER C-90393
BACK INSTREAM
FOR
MIKE BECKER

BY
GREG BLACKMAN WATER RIGHTS
126 RIDGE DRIVE
LA GRANGE, OREGON 97850
January 31, 2019


APPLICATION NO. _____

PERMIT NUMBER _____

13129



SCALE: 1"=1320'



NOTE: The preparation of this map was for the purpose of identifying the location of the proposed water right and has no intent to provide dimensions or location of property ownership lines. Location information shown hereon was furnished by the applicant.

APPLICATION MAP FOR TRANSFER OF
WATER RIGHTS UNDER C-90393
BACK INSTREAM
FOR
MIKE BECKER

BY
GREG BLACKMAN WATER RIGHTS
126 RIDGE DRIVE
LA GRANDE, OREGON 97850
January 31, 2019

RECEIVED

FEB 21 2019

OWRD

APPLICATION NO. _____

PERMIT NUMBER _____

13129