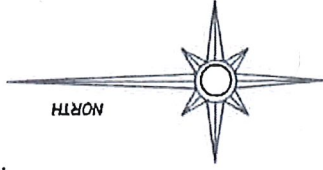
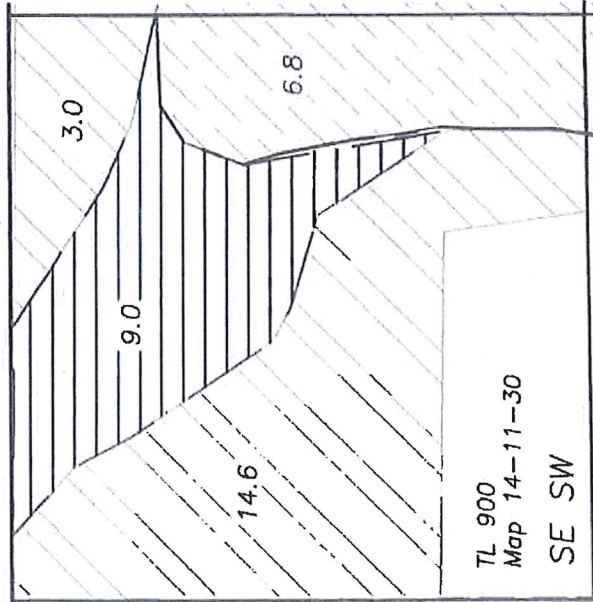



T-13802

# Water Rights Transfer "Off" Map Three Sisters Irrigation District

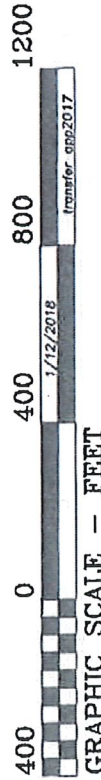


8/14/2018




Renewal date: 6/30/2020


Section 30  
T14S R11E W.M.  
Deschutes Co., OR



This map is for the purpose of identifying the location of the water right. It is not intended to provide legal dimensions or locations of property ownership lines.



Certificate 74135 to transfer off  
(priority date 1899) Permit G-11378



Certificate 74135 to remain  
(priority date 1895)  
Permit G-11378, 529312



Certificate 74135 to remain  
(priority date 1899)

Sheet 1 of 8

Michele V. Sims, Consultant, LLC 14865 Checkreain Sisters, OR 97759 541-549-7667 OWRD

MAR 13 2019

Salem OR

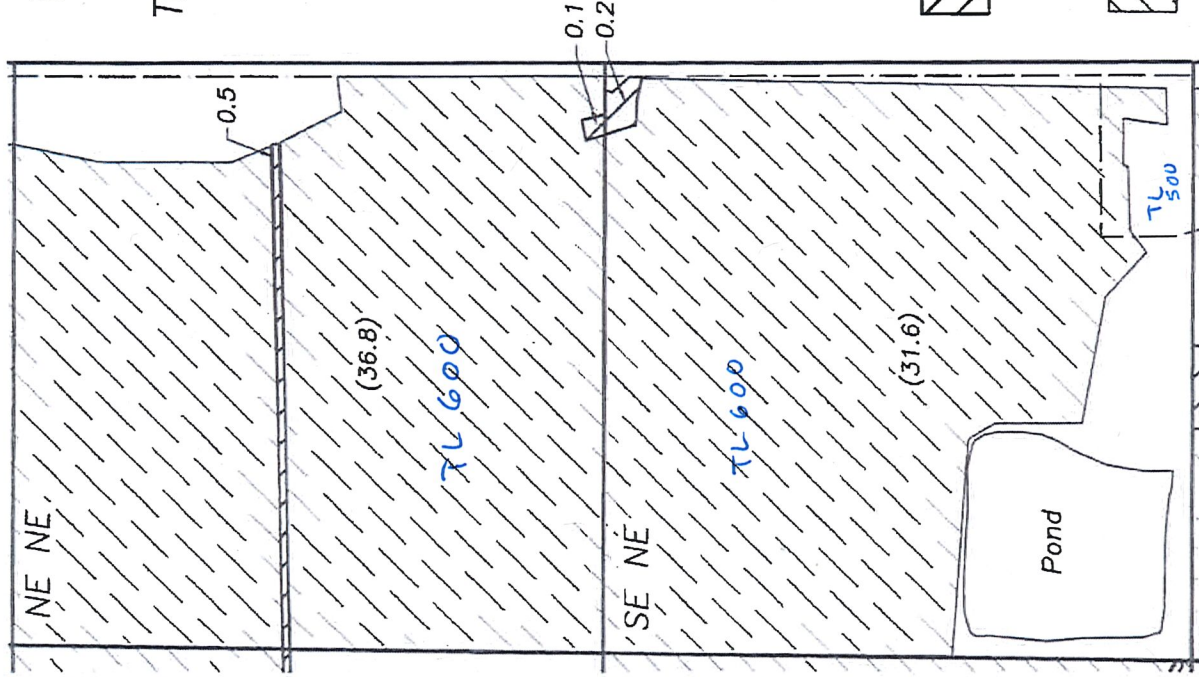
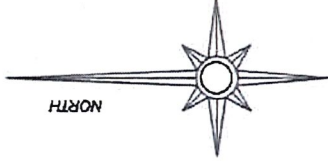
# Water Rights Transfer "Off" Map

## Three Sisters Irrigation District


8/16/2018



Renewal date: 6/30/2020



Certificate 74135 to transfer off  
(priority date 1895)  
**Permit 611378, 529312**  
NE NE off: 0.6 ac TL 600  
SE NE off: 0.2 ac TL 600



Certificate 74135 to remain  
(priority date 1895)

(...) = ac to remain

--- Tax Lot boundary

**Section 31**  
Portion of Tax Lots  
600 and 500  
Deschutes Co., OR Map 14-11-31



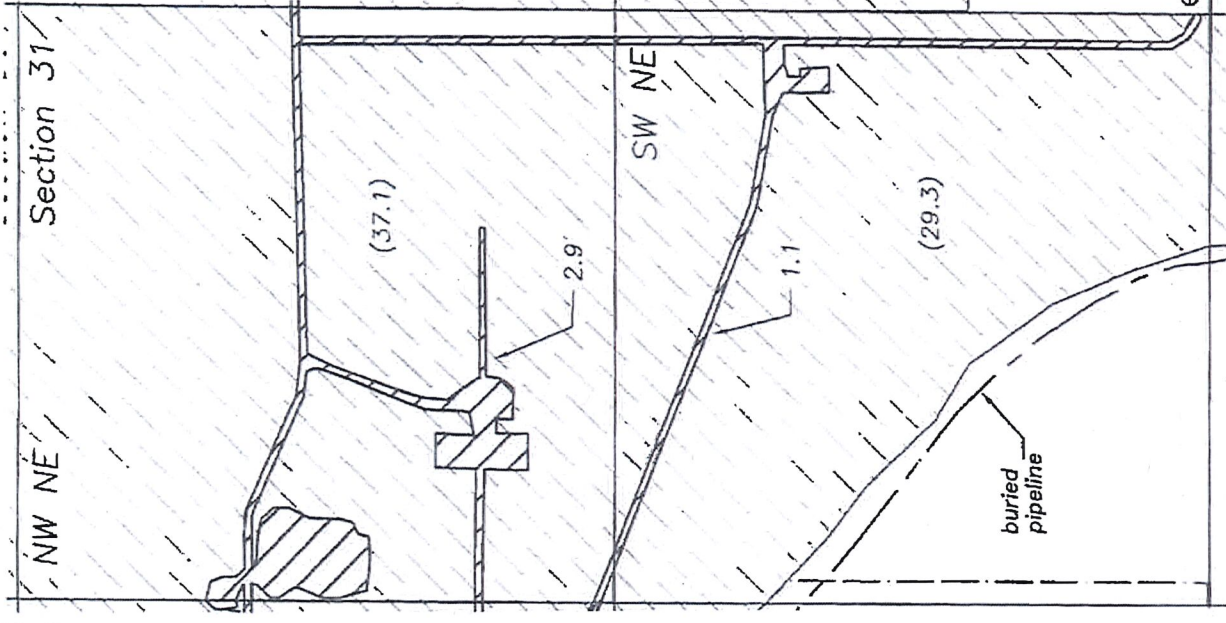
Received by OWRD  
MAR 13 2019

This map is for the purpose of identifying the location of the water right. It is not intended to provide legal dimensions or locations of property ownership lines.

**Salem, OR**  
Sheet 2 of 8

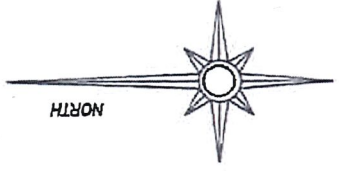
T-13802

Water Rights Transfer  
 "Off" Map  
 Three Sisters Irrigation District



3/27/2018  
 Certified Water Right Examiner  
 #60068  
 Michele W. Sims  
 July 14, 2004  
 STATE OF OREGON

Renewal date: 6/30/2018



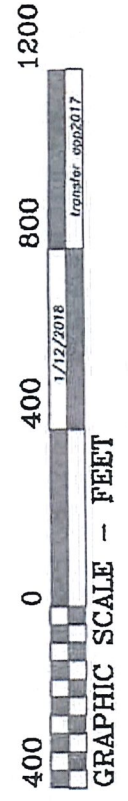
Certificate 74135 to transfer off  
 (priority date 1895)  
 Permit 611378, 529312  
 NW NE off: 2.9 ac  
 SW NE off: 1.1 ac



Certificate 74135 to remain  
 (priority date 1895)

Section 31  
 T14S R11E W.M.  
 Deschutes Co., OR

(...) = ac to remain  
 --- Tax Lot boundary  
 Received by OWRD



GRAPHIC SCALE - FEET  
 This map is for the purpose of identifying the location of the water right. It is not intended to provide legal dimensions or locations of property ownership lines.

MAR 13 2019

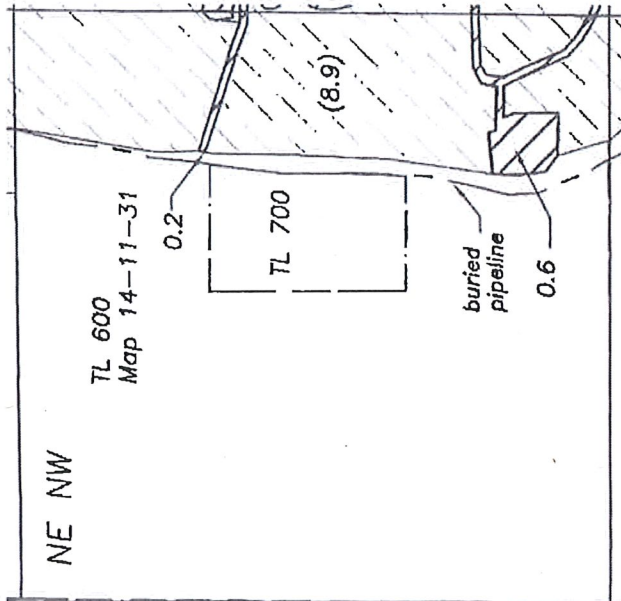
Salem, OR

Sheet 3 of 8


T-13802

# Water Rights Transfer "Off" Map

Three Sisters Irrigation District




Section 31  
T14S R11E W.M.  
Deschutes Co., OR



Renewal date: 6/30/2018



Certificate 74135 to transfer off  
(priority date 1895)  
**Permit 6/1378, 529312**  
NE NW off: 0.8 ac



Certificate 74135 to remain  
(priority date 1895)

(...) = ac to remain  
--- Tax Lot boundary



This map is for the purpose of identifying the location of the water right. It is not intended to provide legal dimensions or locations of property ownership lines.

Received by OWRD

MAR 13 2019

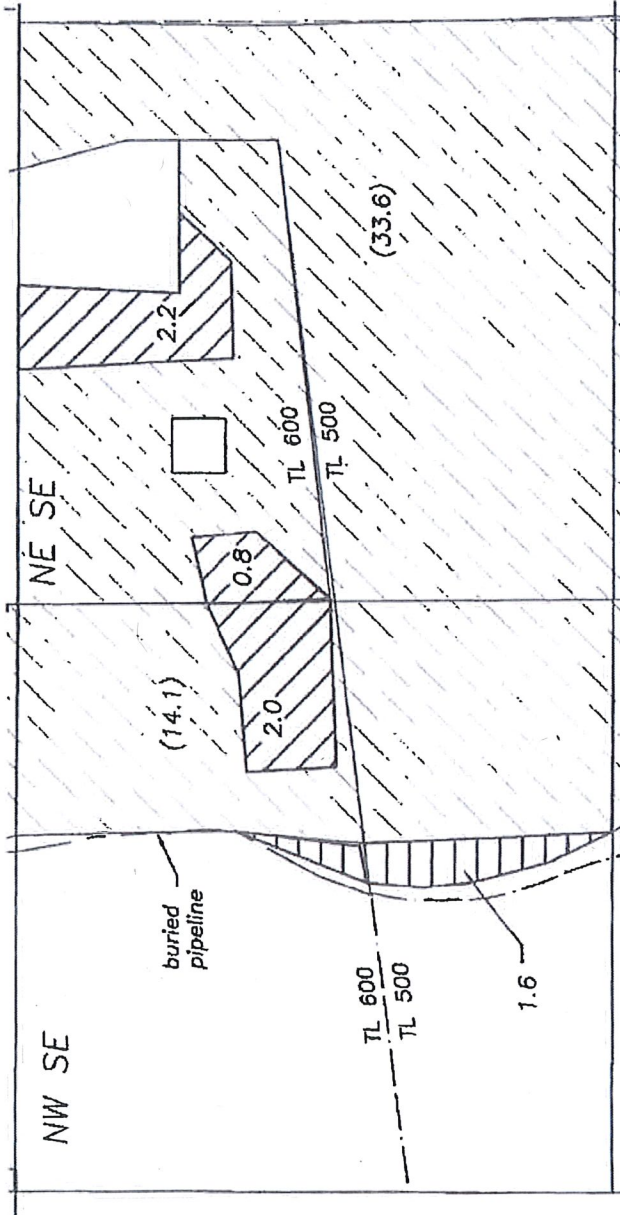
Salem, OR

Sheet 4 of 8

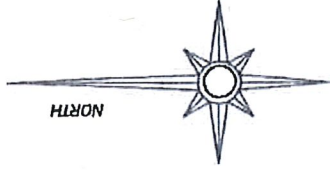
T-13802

# Water Rights Transfer "Off" Map

Three Sisters Irrigation District



Renewal date: 6/30/2018



Section 31  
T14S R11E W.M.  
Deschutes Co., OR  
Tax Lot 600 and 500  
Map 14-11-31



Certificate 74135 to transfer off  
(priority date 1895)  
**Permit G-11378, S29312**  
NE SE off: 3.0 ac  
NW SE off: 2.0 ac



Certificate 74135 to transfer off  
(priority date 1899) **Permit G-11378**  
NW SE off: 1.6 ac

GRAPHIC SCALE - FEET  
0 400 800 1200  
1/12/2018 transfer\_002017

GRAPHIC SCALE - FEET

This map is for the purpose of identifying the location of the water right. It is not intended to provide legal dimensions or locations of property ownership lines.

Received by OWRD

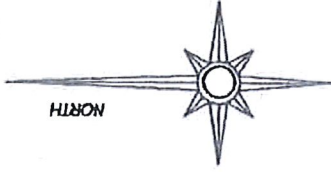
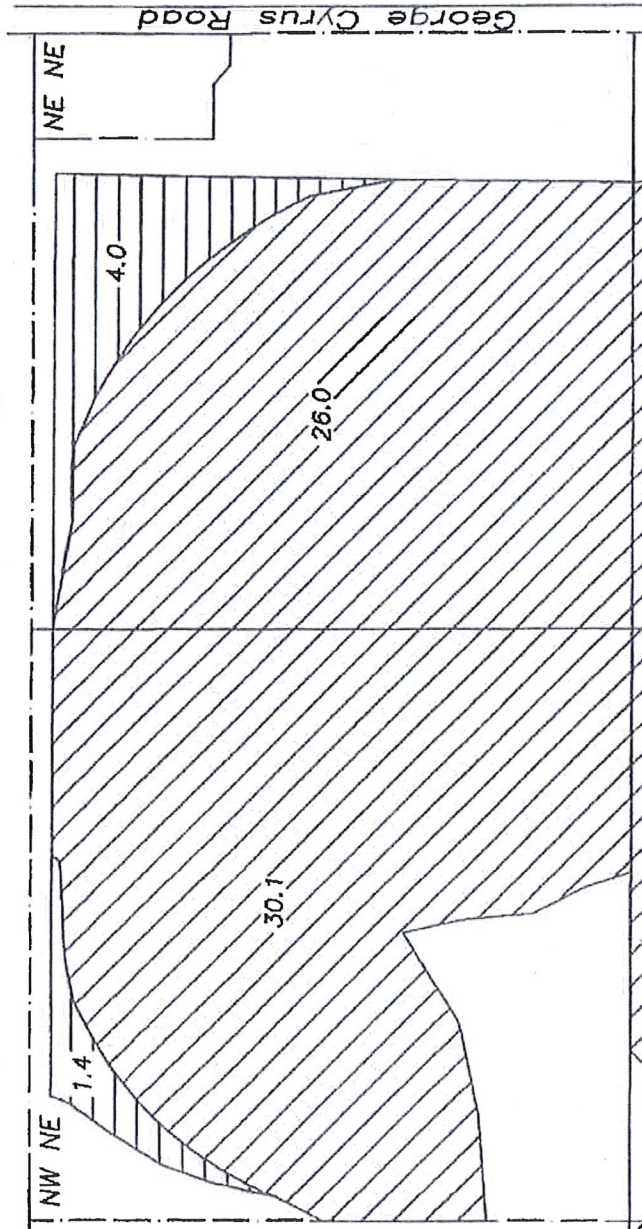
Certificate 74135 to remain  
(priority date 1895)  
(...) = ac to remain  
MAR 13 2019

Salem, OR

Sheet 5 of 8

T-13802

# Water Rights Transfer—Three Sisters Irrigation District Off Map



3/26/2018





Renewal date: 6/30/2018

Section 7  
T15S R11E W.M.  
Deschutes County, OR  
Tax Lot 300

Water to transfer off  
Cert. 74135 priority date 1895  
*Permit 611378, 529312*



Water to remain  
Cert. 74135 priority date 1895



GRAPHIC SCALE - FEET

This map is for the purpose of identifying the location of the water right. It is not intended to provide legal dimensions or locations of property ownership lines.

Received by OWRD

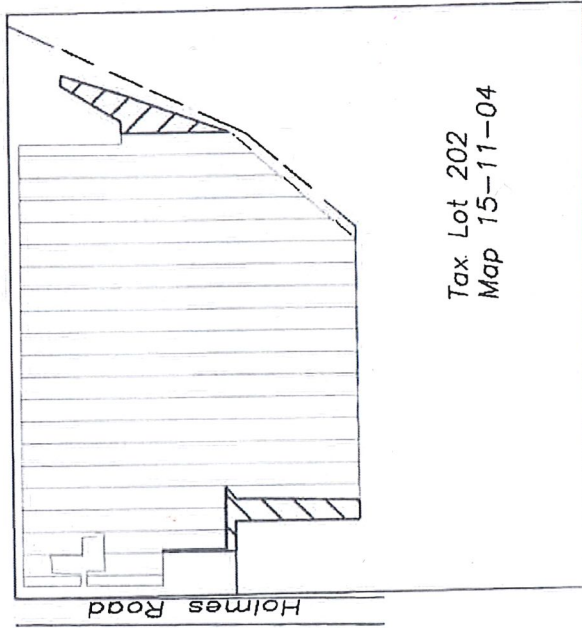
MAR 13 2019

Michele W. Sims, Consultant, LLC 14865 Checkrein Sisters, OR 97759 541-408-4777 Salem, OR

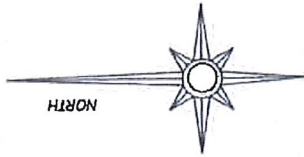
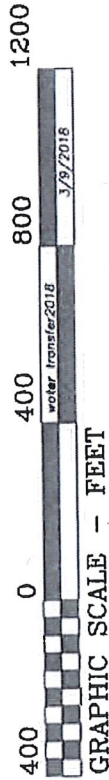
T-13802

T-13802

# Water Rights Transfer Three Sisters Irrigation District



Section 4  
T15S, R11E, W.M.  
Deschutes Co., OR



Renewal date: 6/30/2018

### Legend


Certificate 74135, priority 12/31/1895  
Permit 611378, 529312



0.38 ac water to transfer off land



0.38 ac water to transfer on land



Water to remain **Received by OWRD**


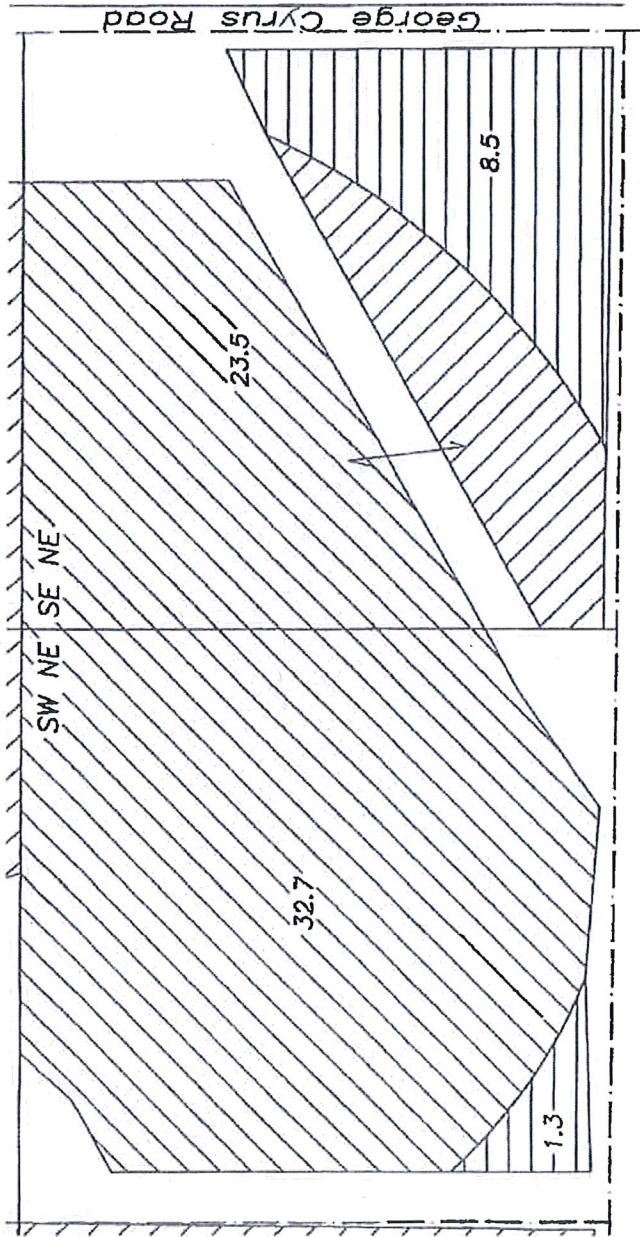
— — — Property line

**MAR 13 2019**

THIS MAP IS FOR THE PURPOSE OF IDENTIFYING THE LOCATION OF THE WATER RIGHT. IT IS NOT INTENDED TO PROVIDE LEGAL DIMENSIONS OR LOCATIONS OF PROPERTY OWNERSHIP LINES.

**Salem, OR**

# Water Rights Transfer—Three Sisters Irrigation District Off Map



3/26/2018




Renewal date: 6/30/2018

Section 7  
T15S R11E W.M.  
Deschutes County, OR  
Tax Lot 30

Water to transfer off  
Cert. 74135 priority date 1895  
Permit 611378, 529312



Water to remain  
Cert. 74135 priority



GRAPHIC SCALE - FEET

This map is for the purpose of identifying the location of the water right. It is not intended to provide legal dimensions or locations of property ownership lines.

Received by OWRD

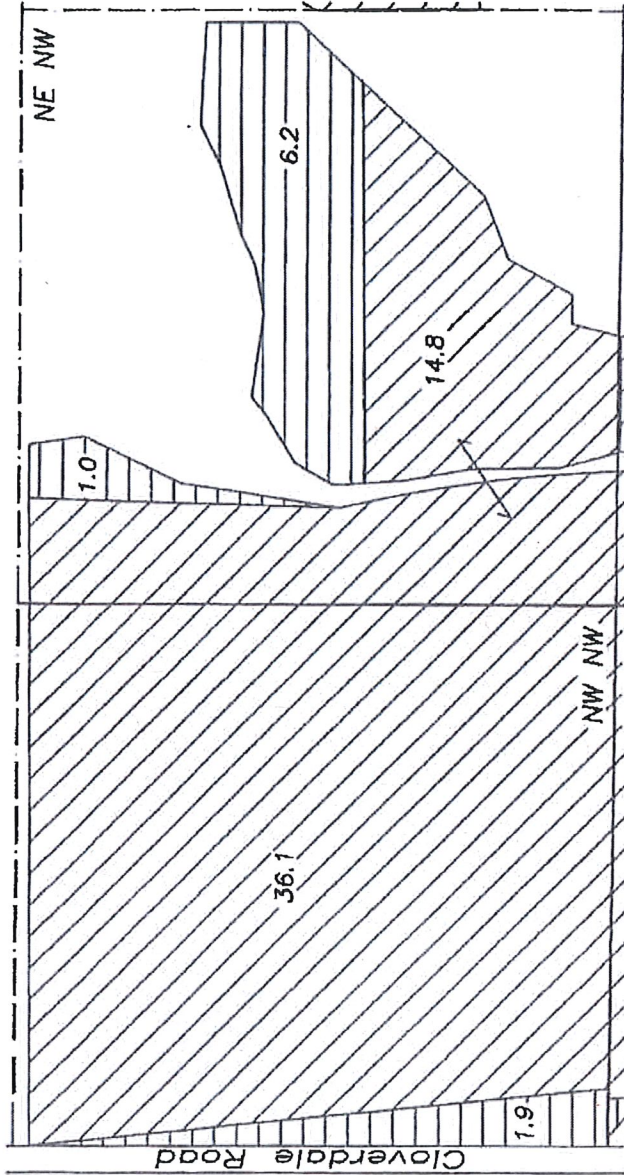
MAR 13 2019

Michele W. Sims, Consultant, LLC 14865 Checkrein Sisters, OR 97759 541-408-4776 m. OR

T-13802



# Water Rights Transfer—Three Sisters Irrigation District Off Map



3/26/2018  
 Certified Water Right Examiner  
 #60068  
  
 Michele W. Sims  
 July 14, 2004  
 STATE OF OREGON

Renewal date: 6/30/2018

Section 7  
 T15S R11E W.M.  
 Deschutes County, OR  
 Tax Lot 400

<p>             Water to transfer off              Cert. 74135 priority date 1895  <i>Permit G11378, S29312</i> </p> <p>             Water to remain              Cert. 74135 priority date 1895           </p>	<p style="text-align: center;">             400 0 400 800 1200              2/14/2018              GRAPHIC SCALE — FEET  <small>Frank</small> </p>
---	--

This map is for the purpose of identifying the location of the water right. It is not intended to provide legal dimensions or locations of property ownership lines.

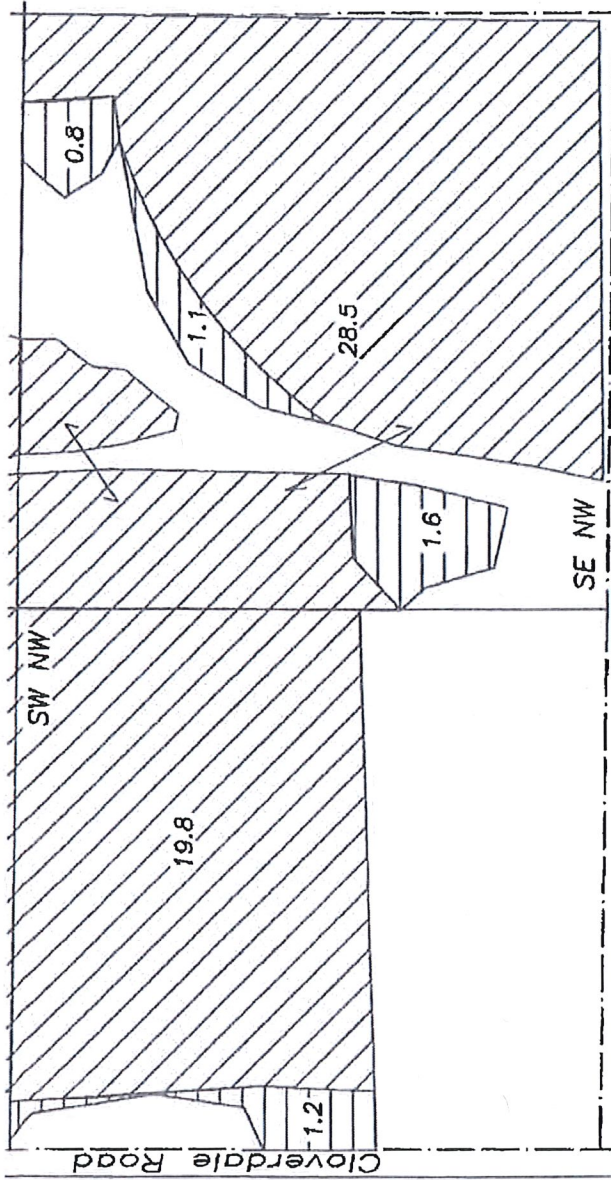
MAR 13 2019

Received by OWRD

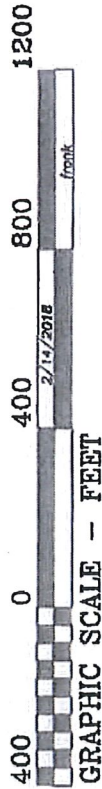
Michele W. Sims, Consultant, LLC 14865 Checkrein Sisters, OR 97759 541-408-4777m, OR

T-13802

# Water Rights Transfer—Three Sisters Irrigation District Off Map



Section 7  
T15S R11E W.M.  
Deschutes County, OR  
Tax Lot 400



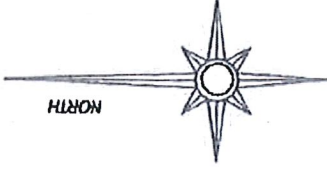
This map is for the purpose of identifying the location of the water right. It is not intended to provide legal dimensions or locations of property ownership lines.

Water to transfer off  
Cert. 74135 priority date 1895  
**Permit 611378, 529312**

Water to remain  
Cert. 74135 priority date 1895

**Received by OWRD**

**MAR 13 2019**



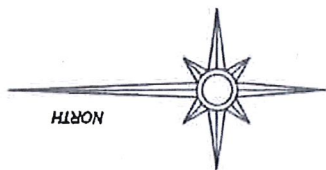
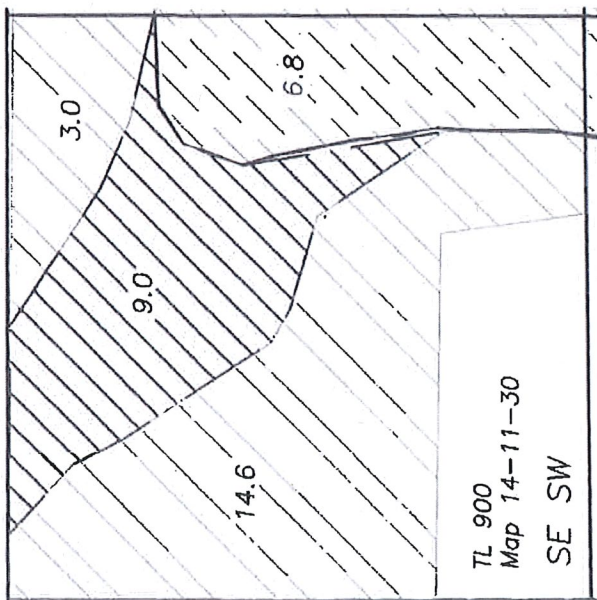
3/26/2018/  
Certified Water Right Examiner  
#60068  
*Michele W. Sims*  
Michele W. Sims  
July 14, 2004  
**STATE OF OREGON**

Renewal date: 6/30/2018

Michele W. Sims, Consultant, LLC 14865 Checkrein Sisters, OR 97758 541-408-8777m, OR

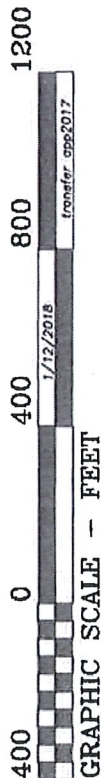
T-13802

# Water Rights Transfer "On" Map Three Sisters Irrigation District



Renewal date: 6/30/2020

**Sec. 30  
T14S R11E W.M.  
Deschutes Co., OR**



Certificate 74135 to transfer on  
(priority date 1895)

**Permit 6-1378, 529312**  
Certificate 74135 to remain  
(priority date 1895)

**MAR 13 2019**

Certificate 74135 to remain  
(priority date 1899)

**Salem, OR**

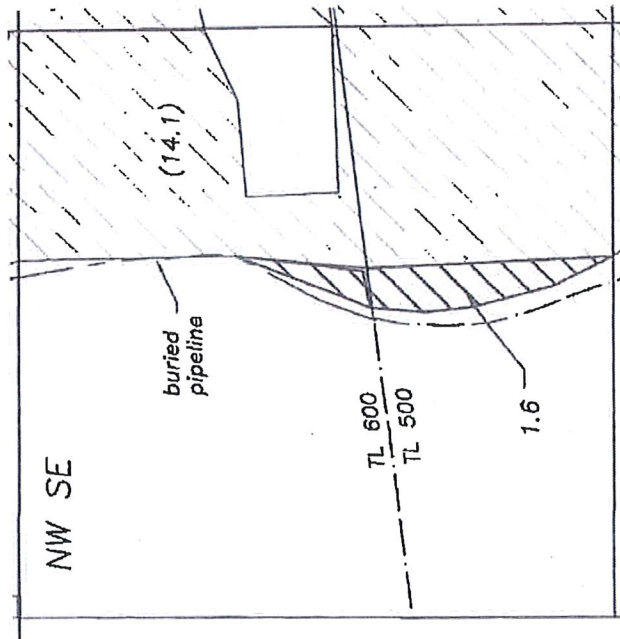
**Sheet 6 of 8**

**Michele W. Sims, Consultant, LLC 14865 Checkrein Sisters, OR 97769 641-408-4777**

T-13802

# Water Rights Transfer "On" Map

Three Sisters Irrigation District




Section 31  
T14S R11E W.M.  
Deschutes Co., OR  
Tax Lot 600  
Map 14-11-31



GRAPHIC SCALE - FEET

This map is for the purpose of identifying the location of the water right. It is not intended to provide legal dimensions or locations of property ownership lines.



Renewal date: 6/30/2018

Certificate 74135 to transfer on  
(priority date 1895)  
*Permit 611378, 529312*  
NW SE on: 1.6 ac



Certificate 74135  
(priority date 1895)  
(...) = ac remainder



Tax Lot boundary



Received by OWRD

MAR 13 2019


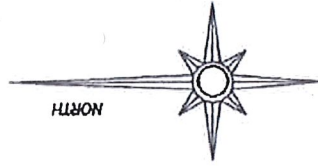
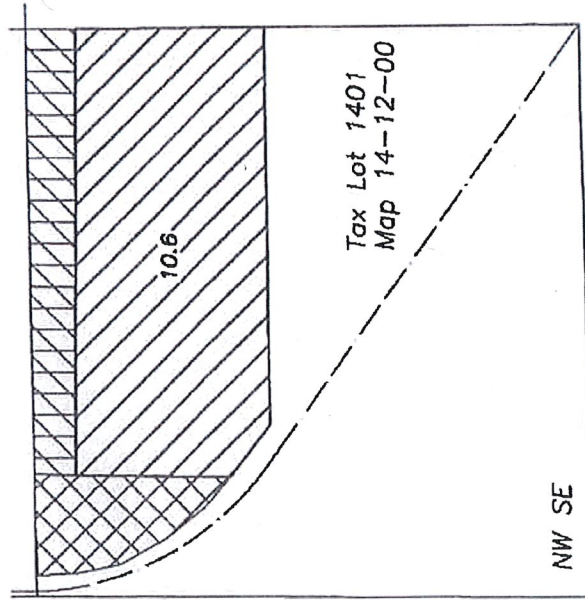
Salem, OR

Sheet 7 of 8

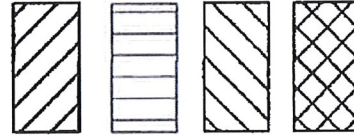
Michele W. Sims, Consultant, LLC 14865 Checkrein Sisters, OR 97759 541-408-4777

T-13802

# Application Map Three Sisters Irrigation District "On" Map \*\*Revised\*\*



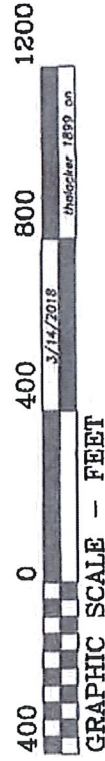
Renewal date: 6/30/2020



- 10.6 acres water to transfer on (Certificate 74135 1899)
- Water remaining (Certificate 74196) Supplemental right
- Water remaining (Certificate 74135 1895) Primary right
- Water remaining (Certificate 74135 1904) Primary right

Received by OWRD

Section 18  
T14S R12E  
Deschutes Co. OR



This map is for the purpose of identifying the location of the water right. It is not intended to provide legal dimensions or locations of property ownership lines.

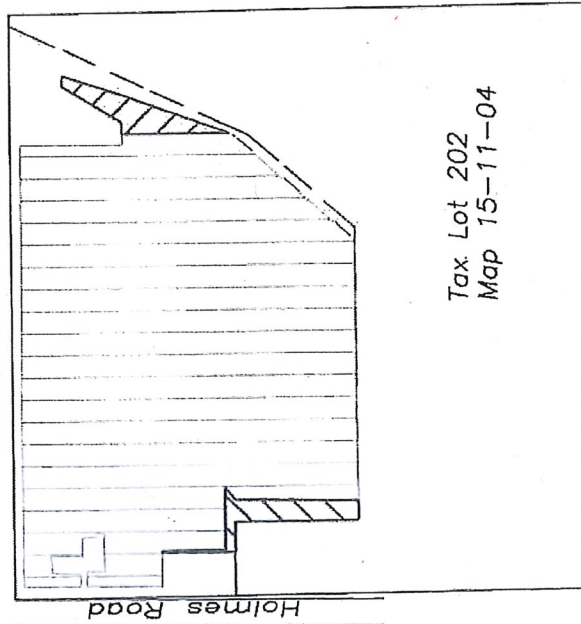
MAR 13 2019

Sheet 8 of 8

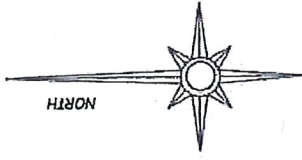
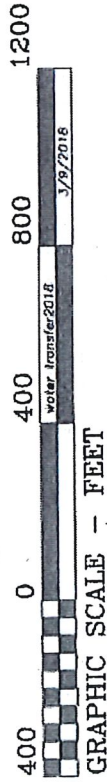
Michele W. Sims, Consultant, LLC 14865 Checkrein Sisters, OR 97759 541-408-4777 m, OR

T-13802

# Water Rights Transfer Three Sisters Irrigation District




Section 4  
T15S, R11E, W.M.  
Deschutes Co., OR



Renewal date: 6/30/2018

## Legend

Certificate 74135, priority 12/31/1895  
Permit **611378, 529312**



0.38 ac water to transfer off land



0.38 ac water to transfer on land



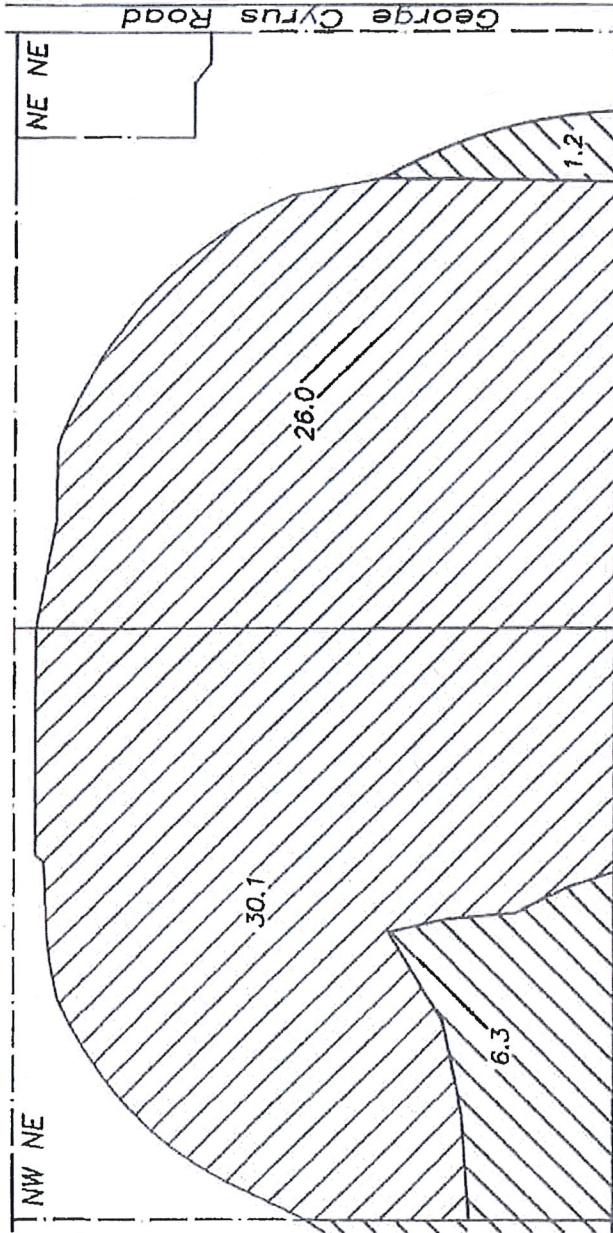
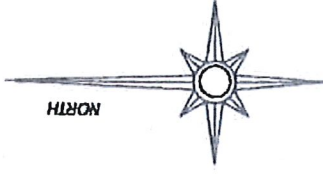
Water to remain **Received by OWRD**

Property line

**MAR 13 2019**

**Salem, OR**  
THIS MAP IS FOR THE PURPOSE OF IDENTIFYING THE LOCATION OF THE WATER RIGHT. IT IS NOT INTENDED TO PROVIDE LEGAL DIMENSIONS OR LOCATIONS OF PROPERTY OWNERSHIP LINES.

Water Rights Transfer—Three Sisters Irrigation District  
On Map



3/26/2018  
 Certified Water Right Examiner  
 #60068  
 Michele W. Sims  
 July 14, 2004  
 STATE OF OREGON


Renewal date: 6/30/2018

Section 7  
 T15S R11E W.M.  
 Deschutes County, OR  
 Tax Lot 300

Water to transfer *off* *ON*  
 Cert. 74135 priority date 1895  
 Permit 611378, 529312



Water to remain  
 Cert. 74135 priority date 1895



GRAPHIC SCALE - FEET

This map is for the purpose of identifying the location of the water right. It is not intended to provide legal dimensions or locations of property ownership lines.

Received by OWRD

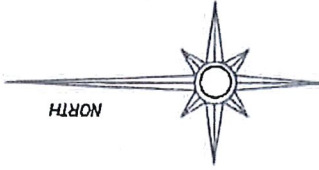
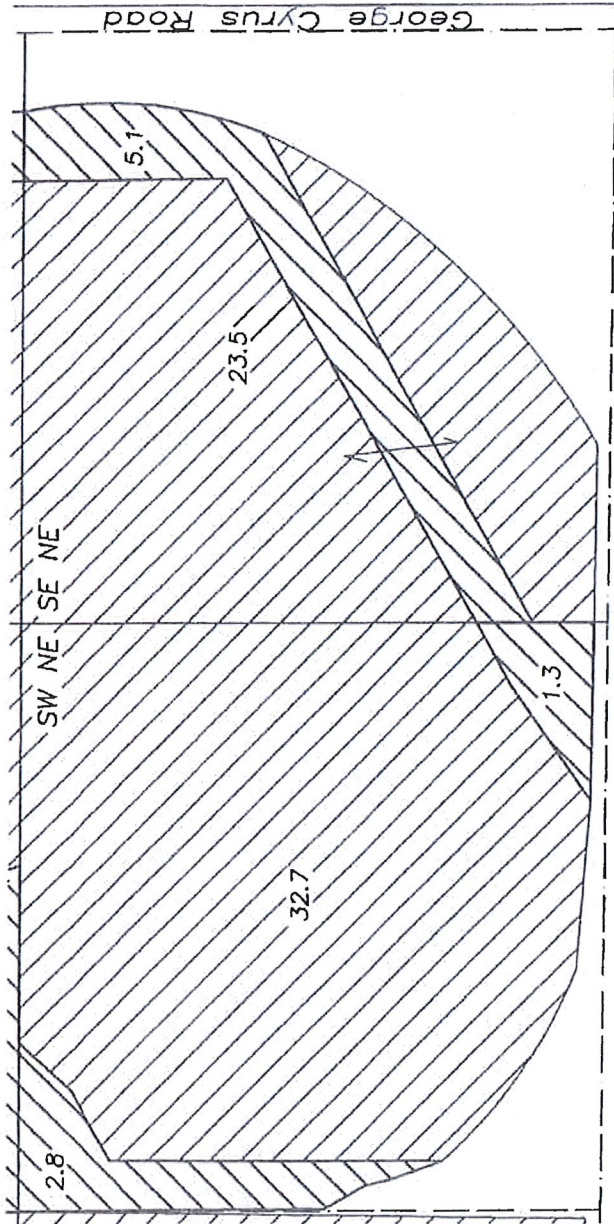
MAR 13 2019

Michele W. Sims, Consultant, LLC 14865 Checkrein Sisters, OR 97759 541-408-4777


Salem, OR

T-13802

# Water Rights Transfer—Three Sisters Irrigation District On Map



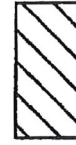
8/23/2018



Renewal date: 6/30/2018

Section 7  
T15S R11E W.M.  
Deschutes County, OR

Tax Lot 300  
Map 15-11-07



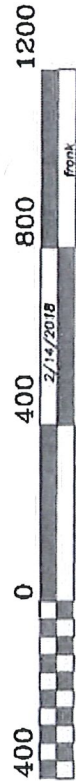
Water to transfer on  
Cert. 74135 priority date 1895  
*Permit 6/13/18, 5293/2*



Water to remain  
Cert. 74135 priority date 1895



Parcel boundary



GRAPHIC SCALE - FEET

This map is for the purpose of identifying the location of the water right. It is not intended to provide legal dimensions or locations of property ownership lines.

Received by OWRD

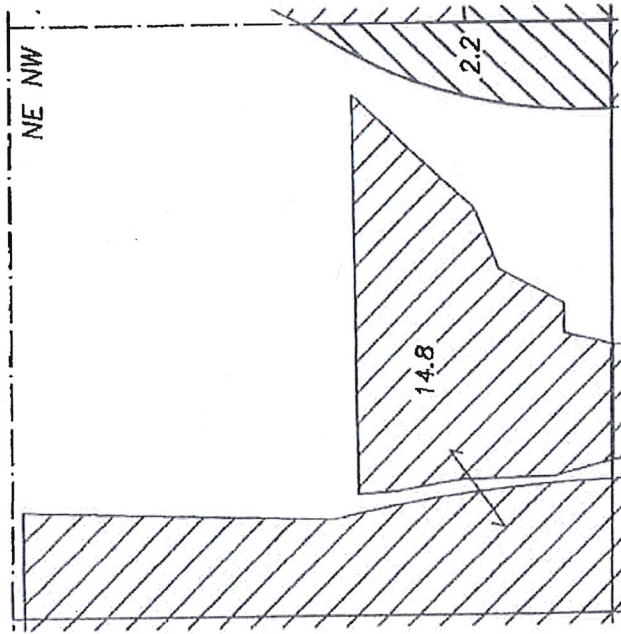
Sheet 61 of 208

Michele W. Sims, Consultant, LLC 14865 Checkrein Sisters, OR 97759 541-408-4777  
Salem, OR

T-13802



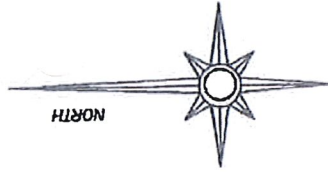
# Water Rights Transfer—Three Sisters Irrigation District On Map



3/26/2018



Renewal date: 6/30/2018



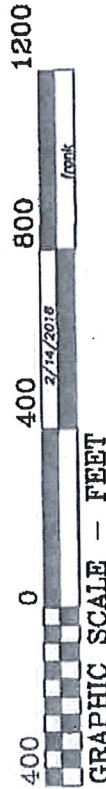
Section 7  
T15S R11E W.M.  
Deschutes County, OR  
Tax Lot 400



Water to transfer on  
Cert. 74135 priority date 1895  
*Permit G11378, S29312*



Water to remain  
Cert. 74135 priority date 1895



This map is for the purpose of identifying the location of the water right. It is not intended to provide legal dimensions or locations of property ownership lines.

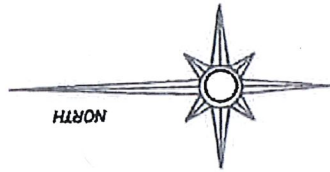
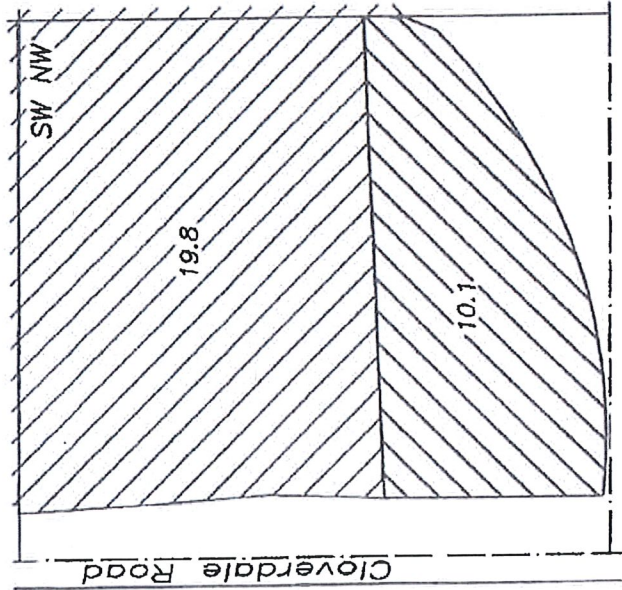
Received by OWRD

MAR 13 2019

Michele W. Sims, Consultant, LLC 14865 Checkrein Sisters, OR 97759 541-408-4772 [malem.or](http://malem.or)

7-13802

# Water Rights Transfer—Three Sisters Irrigation District On Map



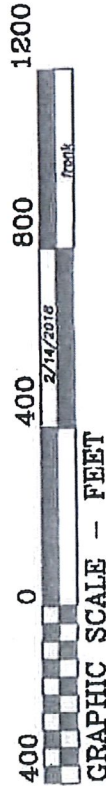

Renewal date: 6/30/2018

Section 7  
T155 R11E W.M.  
Deschutes County, OR  
Tax Lot 400

Water to transfer on  
Cert. 74135 priority date 1895  
*Permit 611378, 529312*



Water to remain  
Cert. 74135 priority date 1895



GRAPHIC SCALE - FEET

This map is for the purpose of identifying the location of the water right. It is not intended to provide legal dimensions or locations of property ownership lines.

Received by OWRD

MAR 13 2019

*Sims, OR*

Michele W. Sims, Consultant, LLC 14865 Checkrein Sisters, OR 97759 541-408-4777

*T-13802*