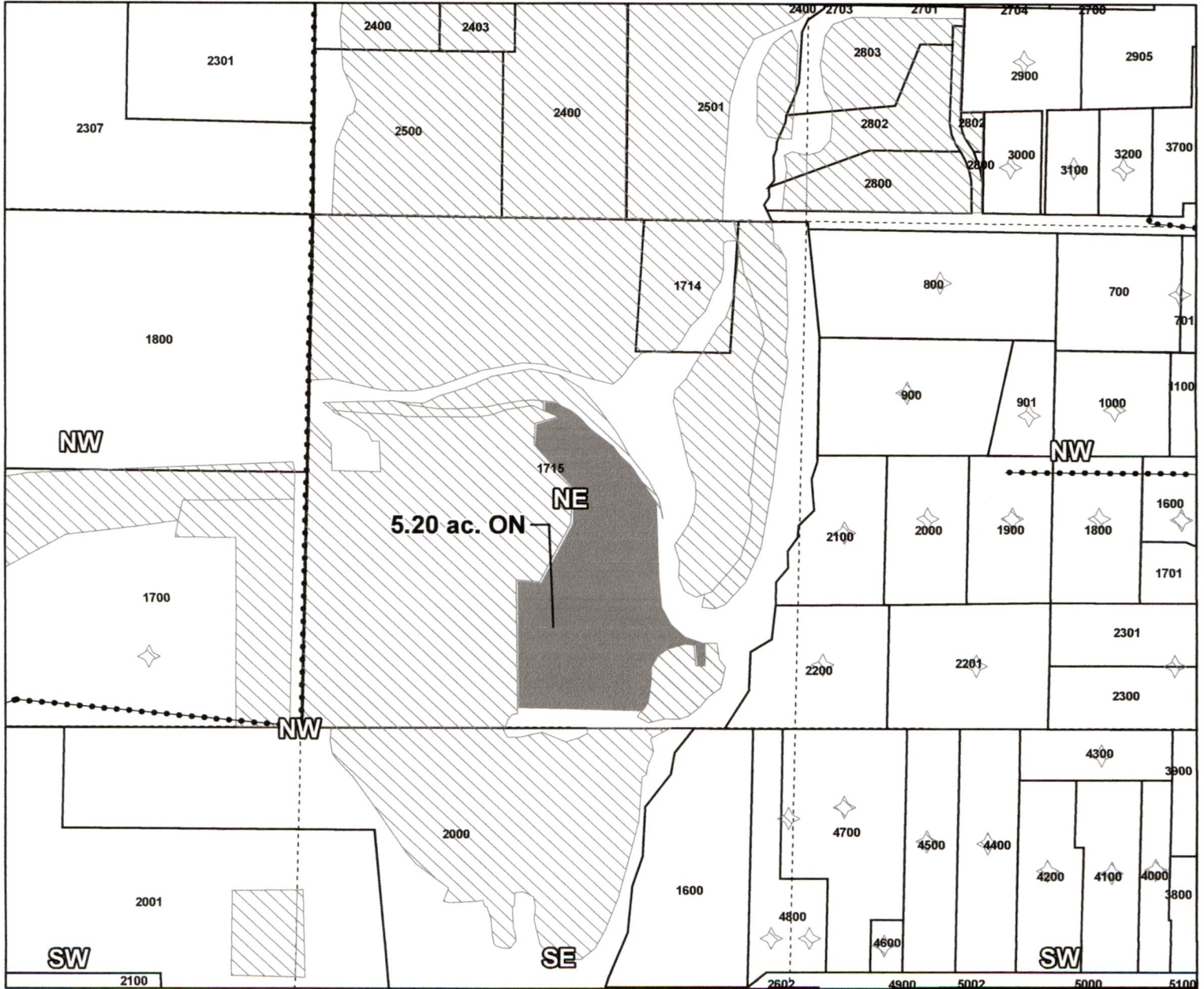
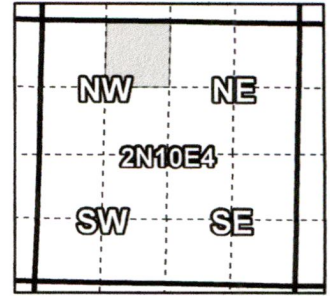


# Farmers Irrigation District

## 2018 District Temporary Transfer Application "On" Map

Certificates: IR 85974, IS 77288, IS 85975  
for Bruce Decker



2N-10E-04-NE/NW-1715, cert IR 85974, IS 77288, IS 85975, 22.5 acre,  
Temporary Transfer ON 5.2 ac. IR 85974, IS 77288, IS 85975.

Temporary new acre = 27.7.

- Pipelines and Canals
- Transfer
- Taxlots
- ▨ Primary Water Right

**RECEIVED**  
**APR 10 2019**  
**OWRD**



1 inch = 400 feet

Prepared by Farmers Irrigation District April 2019

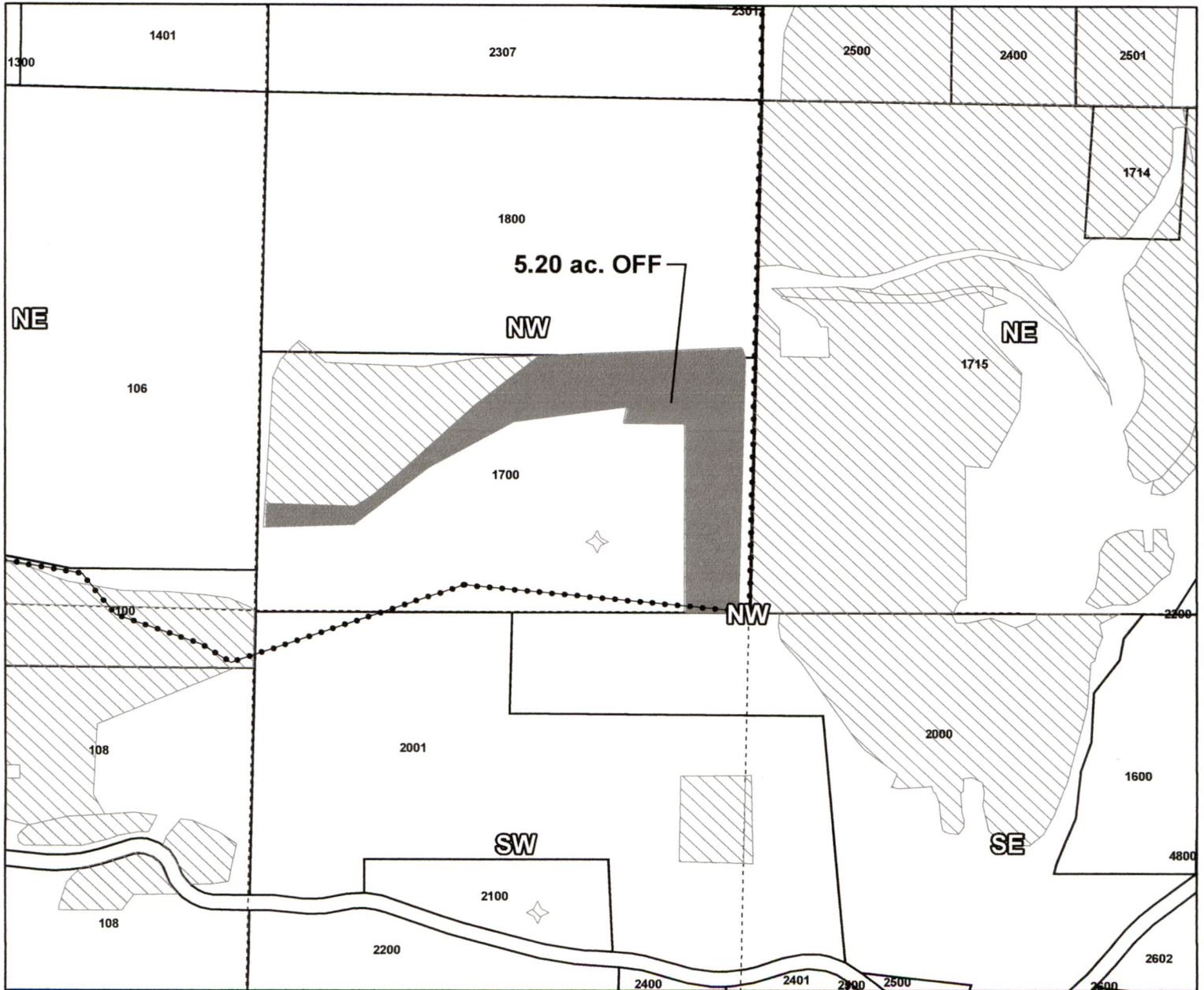
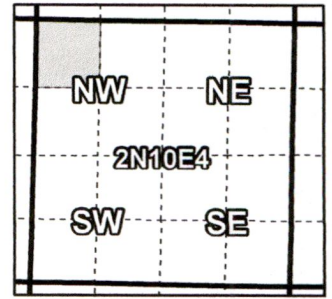
13166

# Farmers Irrigation District

## 2018 District Temporary Transfer Application "Off" Map

Certificates: IR 85974, IS 77288, IS 85975

From Jeffrey Lahti



2N-10E-04-NW/NW-1700, Cert IR 85974, IS 77288, IS 85975, 14.90 ac.

Tempory transfer OFF 5.20 ac, IR 85974, IS 77288, IS 85975.

9.70 ac. remains.



1 inch = 400 feet

- Pipelines and Canals
- Transfer
- Taxlots
- ▨ Primary Water Right

**RECEIVED**  
**APR 10 2019**  
**OWRD**

Prepared by Farmers Irrigation District April 2019

13166