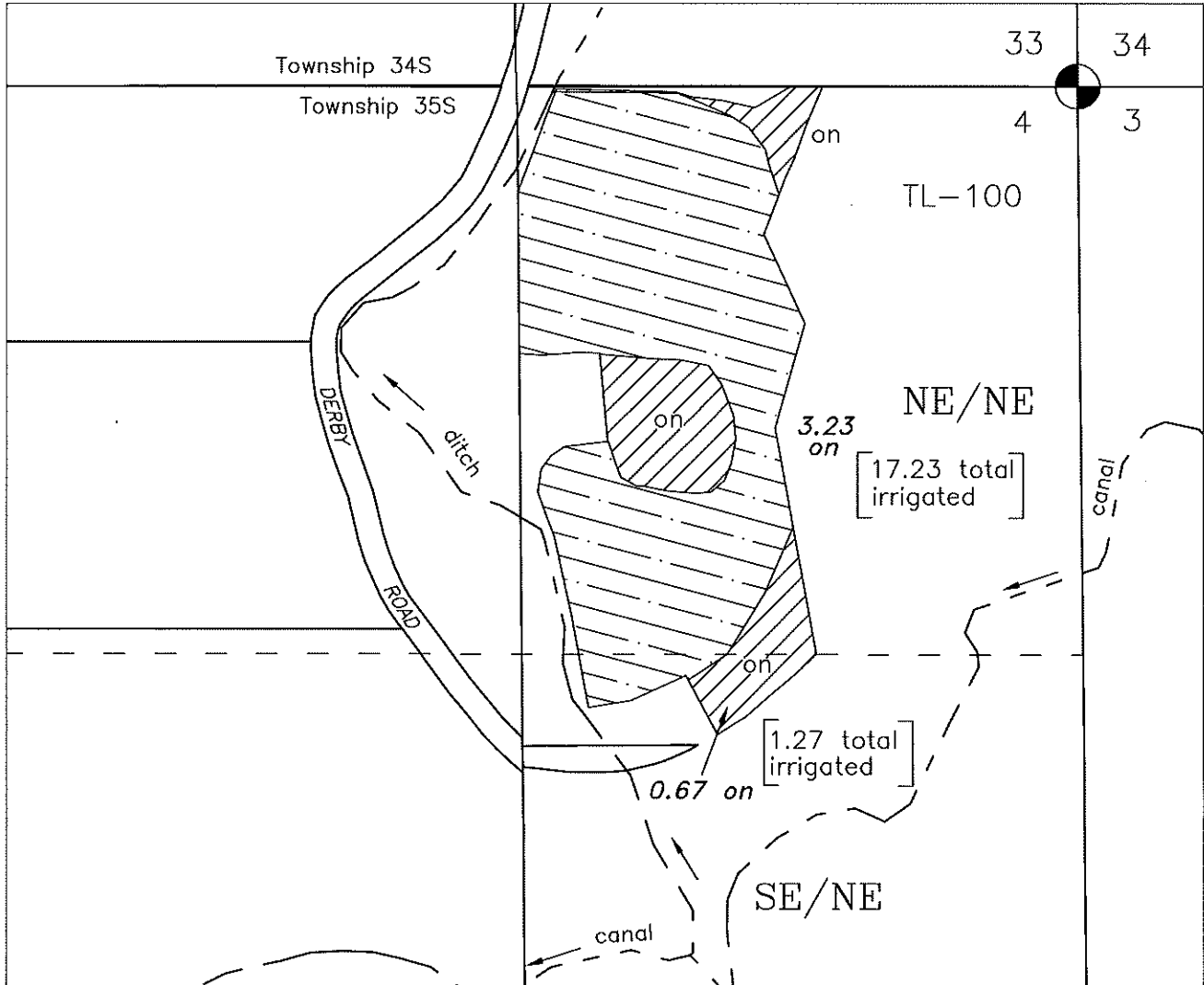


CLAIM OF BENEFICIAL USE
 EAGLE POINT IRRIGATION DISTRICT
 SECTION 4, T.35S, R.1E, W.M.
 JACKSON COUNTY, OREGON

District Internal Notice
 # T-2018-001

DISTRICT TRANSFER T-13073
 (CERTIFICATE 89373)

Assessor Map T-35S-R1E-4

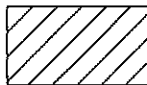


POD-1 - 1130 Feet S. & 700 Feet W. from the NE corner, Sec. 10, NE/NE Sec. 10, T35S, R2E, WM
 POD-2 - 1030 Feet S. & 290 Feet E. from the NW corner, Sec. 3, NW/NW Sec. 3, T35S, R2E, WM


Water User :
 Scott R. Rosendahl

EAGLE POINT IRRIGATION DISTRICT
 2329 BROPHY ROAD - P.O. BOX 157
 EAGLE POINT, OR 97524
 PHONE 541-826-3411 - FAX 541-826-8738

Irrigation



3.9 Acres
 TL-100




14.6 Acres
 No Change

RECEIVED

APR 01 2019

OWRD



Scale

1 inch = 400 feet

2/25/2019 n.e.d.

This map is not intended to provide legal dimensions or locations of property ownership lines