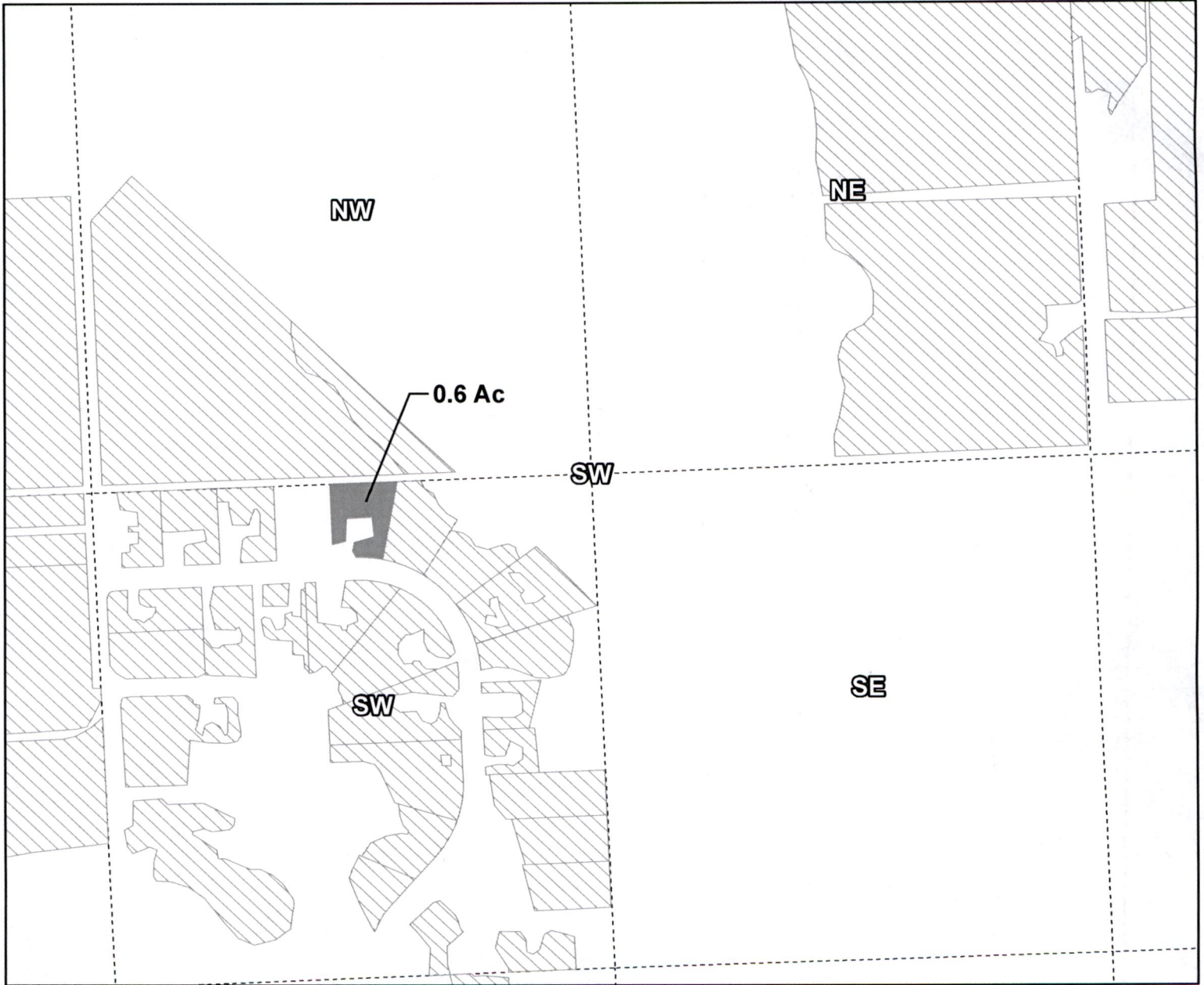
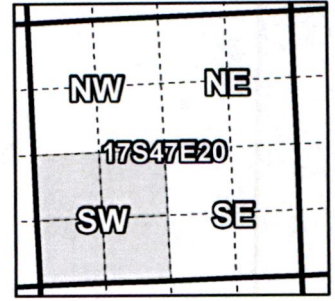


# Owyhee Irrigation District

## 2018 District Transfer Application "Off" Map

**Certificates: 75691**  
for Michael Hawkins



Taxlot #900, 17S47E Sec20: 0.6 Acres Off, 0.0 Acres Remaining (Cert #75691 IR)

- Pipelines and Canals
- Transfer
- Taxlots
- ▨ Primary Water Right

RECEIVED

DEC 31 2018

OWIRD



1 inch = 400 feet

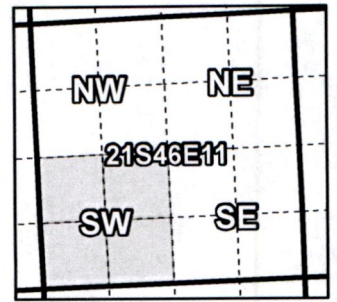
Prepared by Owyhee Irrigation District | December 2018

13096

# Owyhee Irrigation District

## 2018 District Transfer Application "Off" Map

**Certificates: 75691**  
for Scott Browen



Taxlot 1300, 21S46E Sec11: 3.3 Acres Off, 0.0 Acres Remaining (Cert #75691 IR)

- Pipelines and Canals
- Transfer
- Taxlots
- ▨ Primary Water Right

RECEIVED

DEC 31 2018

OWIRD



1 inch = 400 feet

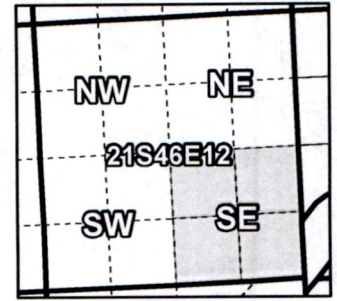
Prepared by Owyhee Irrigation District | December 2018

13096

# Owyhee Irrigation District

## 2018 District Transfer Application "Off" Map

**Certificates: 75691**  
for Eric White



Taxlot 1000, 21S46E Sec12: 2.1 Acres Off, 0.0 Acres Remaining (Cert #75691 IR)  
Taxlot 1000, 21S46E Sec12: 1.6 Acres Off, 34.8 Acres Remaining (Cert #75691 IR)

- Pipelines and Canals
- Transfer
- Taxlots
- Primary Water Right

**RECEIVED**

**DEC 31 2018**

**OWIRD**



1 inch = 400 feet

Prepared by Owyhee Irrigation District | December 2018

**13096**

# Owyhee Irrigation District

## 2018 District Transfer Application "On" Map

Certificates: 75691  
for Scott Browen



Taxlot 2100, 21S46E Sec12: 3.3 Acres On, 24.0 Acres Total (Cert #75691 IR)

- Pipelines and Canals
- Transfer
- Taxlots
- ▨ Primary Water Right

Received by OWRD

MAY 02 2019

Salem, OR



1 inch = 400 feet

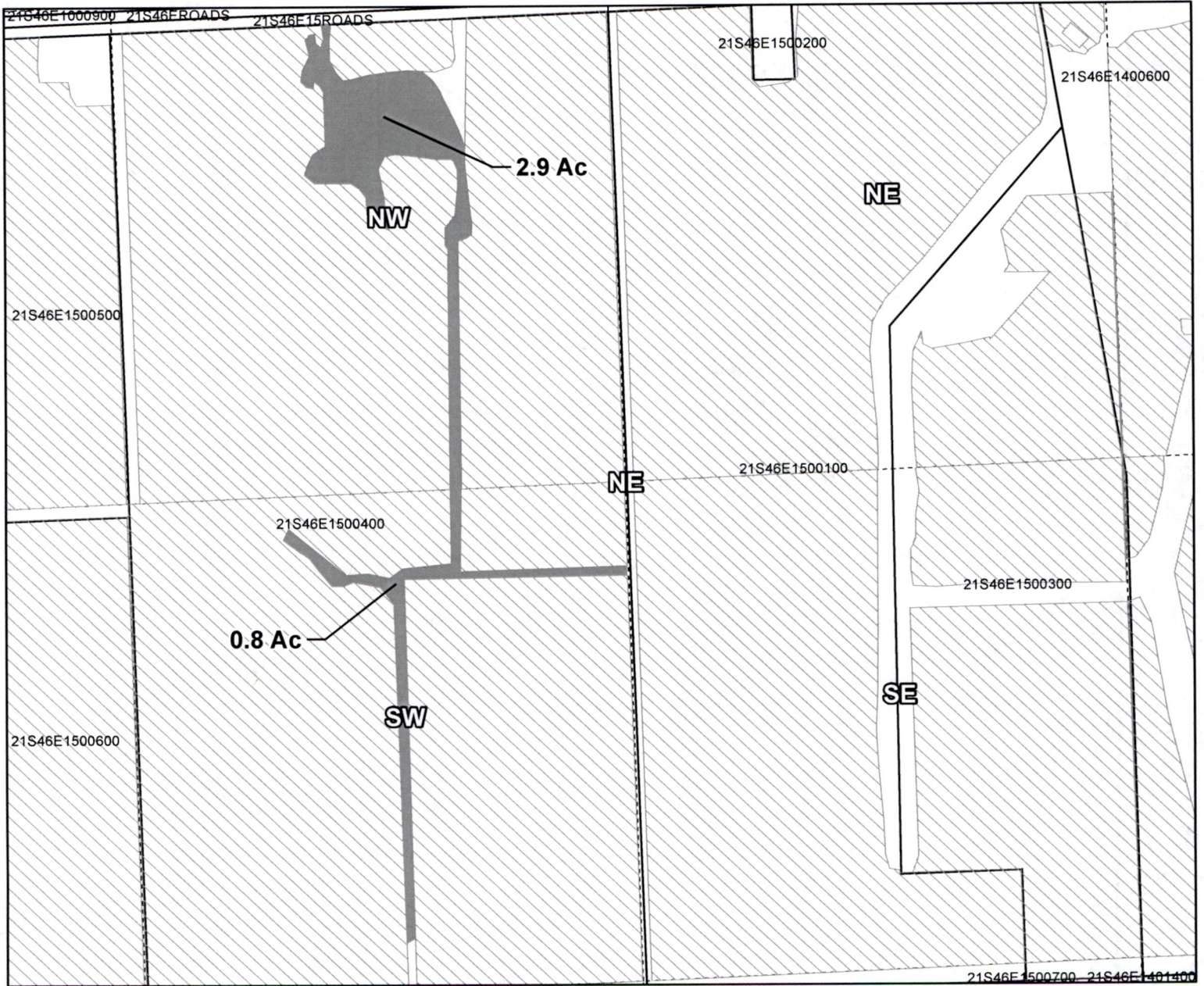
Prepared by Owyhee Irrigation District | December 2018

T-13096

# Owyhee Irrigation District

## 2018 District Transfer Application "On" Map

**Certificates: 75691**  
for Eric White



Taxlot 400, 21S46E Sec 15: 2.9 Acres On, 37.2 Acres Total (Cert #75691 IR)  
Taxlot 400, 21S46E Sec 15: 0.8 Acres On, 39.5 Acres Total (Cert #75691 IR)

- Pipelines and Canals
- Transfer
- Taxlots
- ▨ Primary Water Right

RECEIVED

DEC 31 2018

OWRD



1 inch = 400 feet

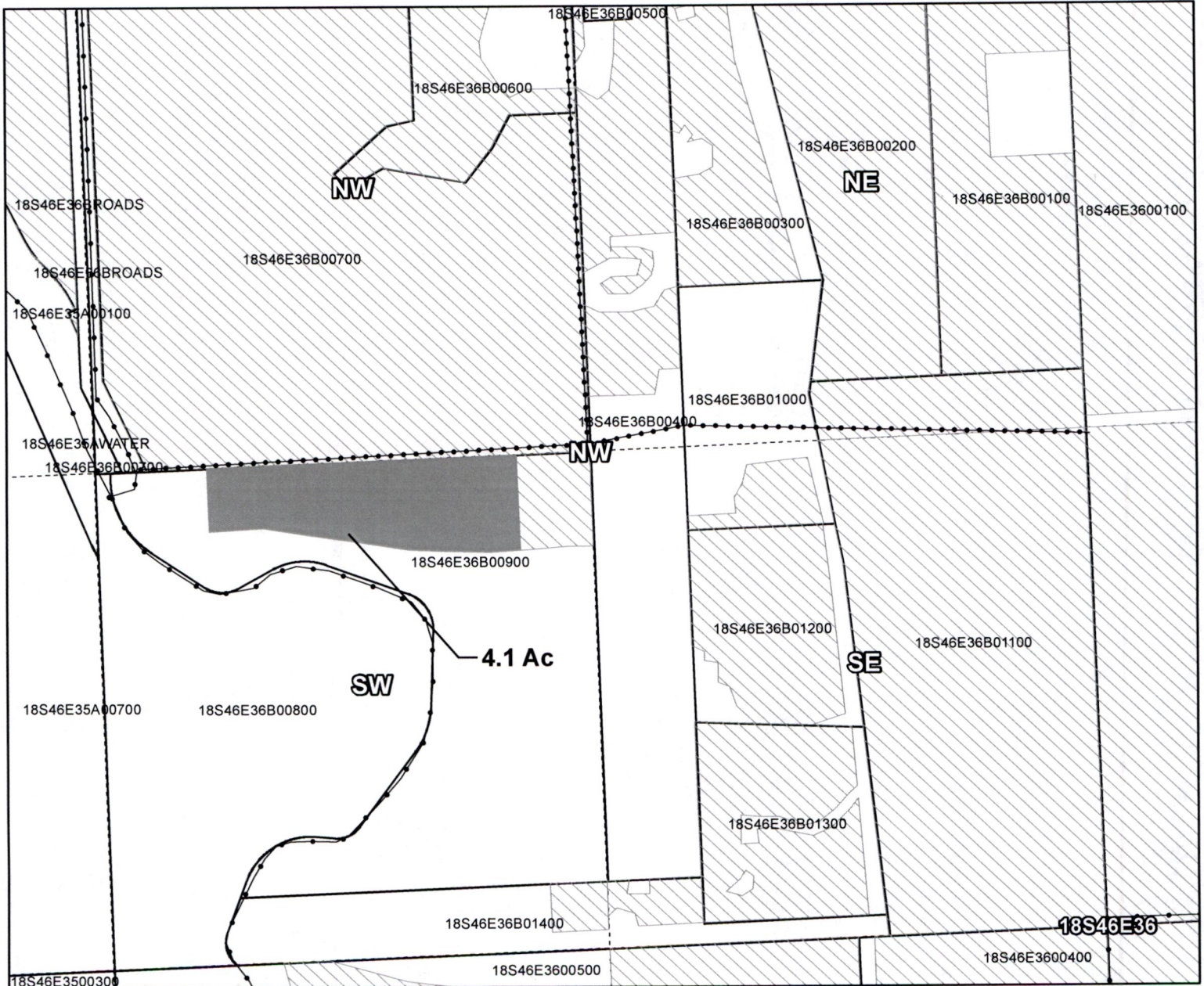
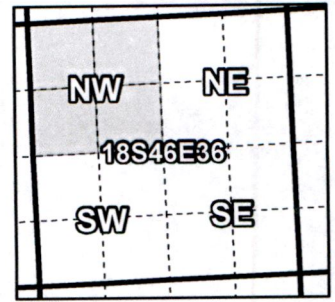
Prepared by Owyhee Irrigation District | December 2018

13096

# Owyhee Irrigation District

## 2018 District Transfer Application "Off" Map

**Certificates: 75691**  
for Matt Pettet



Taxlot 900, 18S46E Sec36: 4.1 Acres Off, 1.0 Acres Remaining (Cert #75691 IR)

**RECEIVED**  
**DEC 31 2018**  
**OWRD**

- Pipelines and Canals
- Transfer
- Taxlots
- Primary Water Right



1 inch = 400 feet

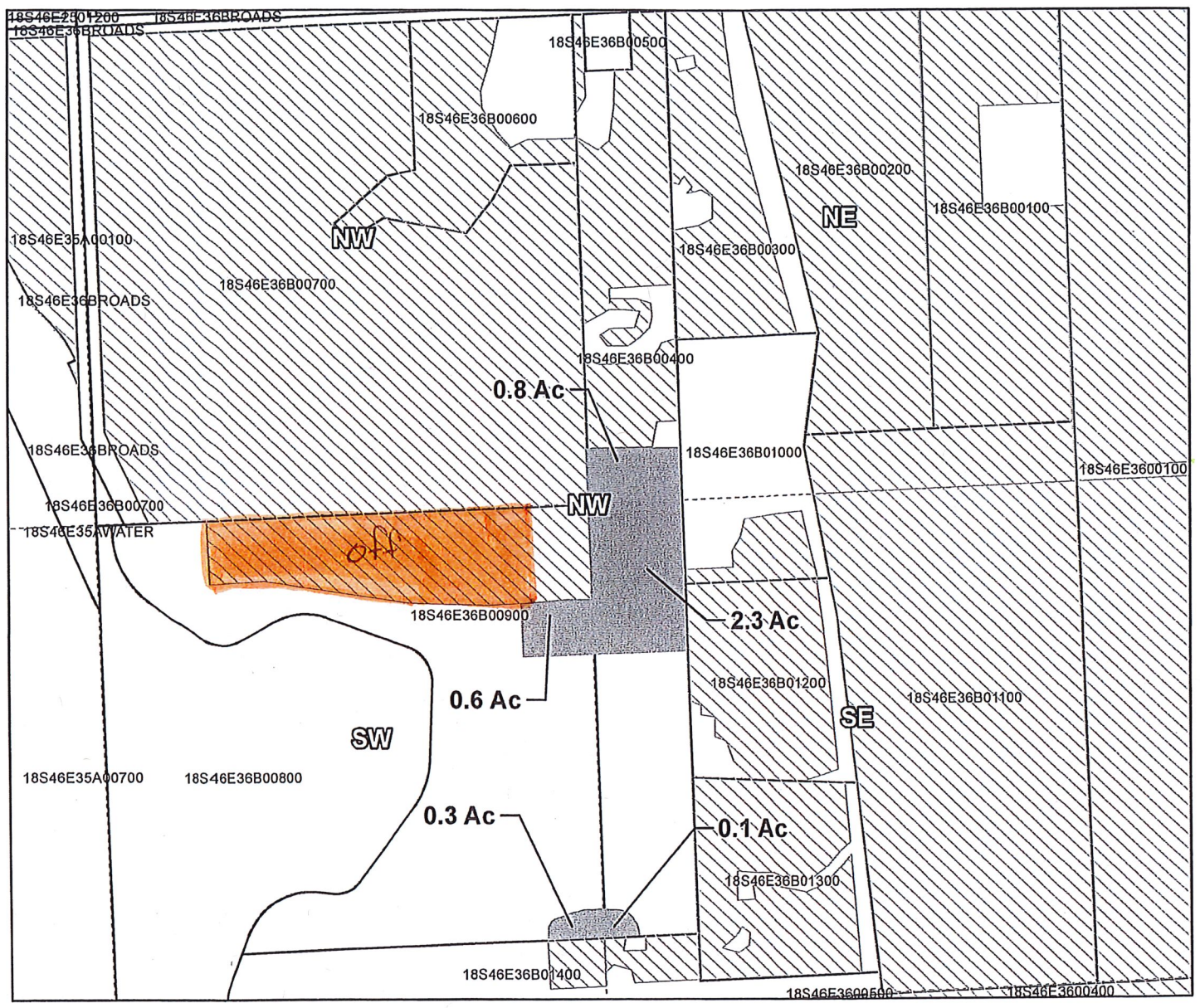
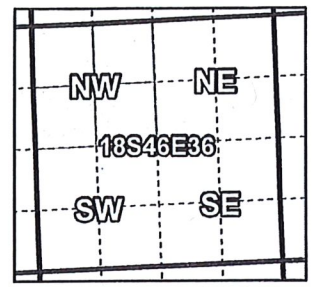
Prepared by Owyhee Irrigation District | December 2018

13096

# Owyhee Irrigation District

## 2018 District Transfer Application "On" Map

**Certificates: 75691**  
for Matt Pettet



- Taxlot 900, 18S46E Sec36: 0.6 Acres On, 1.6 Acres Total (Cert #75691 IR)
- Taxlot 900, 18S46E Sec36: 0.3 Acres On, 1.9 Acres Total (Cert #75691 IR)
- Taxlot 400, 18S46E Sec36: 2.3 Acres On, 2.3 Acres Total (Cert #75691 IR)
- Taxlot 400, 18S46E Sec36: 0.1 Acres On, 2.4 Acres Total (Cert #75691 IR)
- Taxlot 400, 18S46E Sec36: 0.8 Acres On, 5.7 Acres Total (Cert #75691 IR)

- Pipelines and Canals
- Transfer
- Taxlots
- Primary Water Right

Received by OWRD

MAY 02 2019

Salem, OR

Prepared by Owyhee Irrigation District | December 2018

T-13096

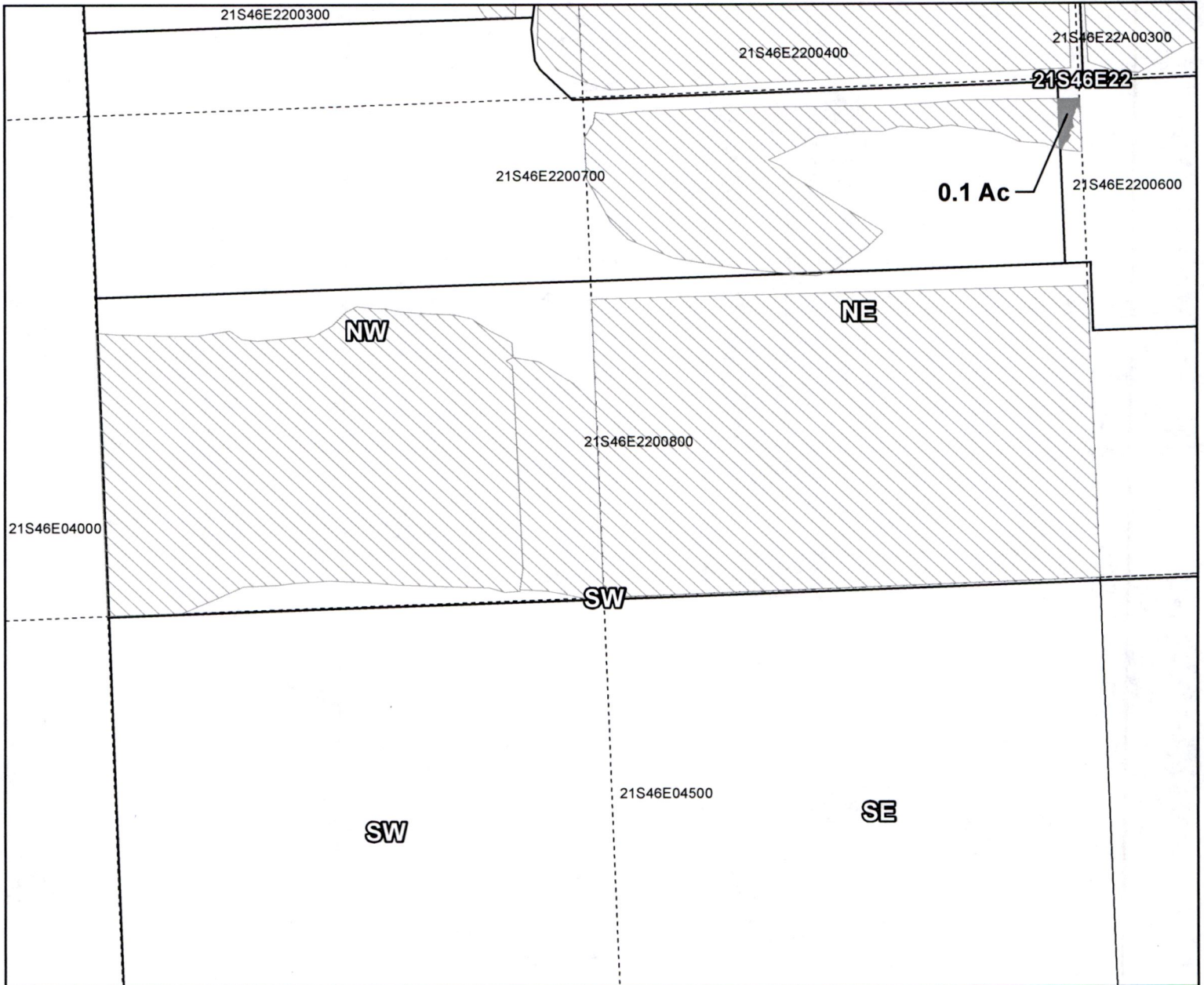
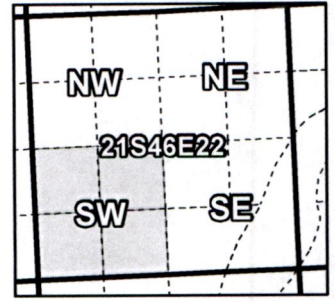


1 inch = 400 feet

# Owyhee Irrigation District

## 2018 District Transfer Application "Off" Map

**Certificates: 75691**  
for Michael Ready



Taxlot 600, 21S46E Sec22: 0.1 Acres Off, 7.4 Acres Remaining (Cert #75691 IR)

- Pipelines and Canals
- Transfer
- Taxlots
- ▨ Primary Water Right

**RECEIVED**  
**DEC 31 2018**  
**OWRD**



1 inch = 400 feet

Prepared by Owyhee Irrigation District | December 2018

**13096**

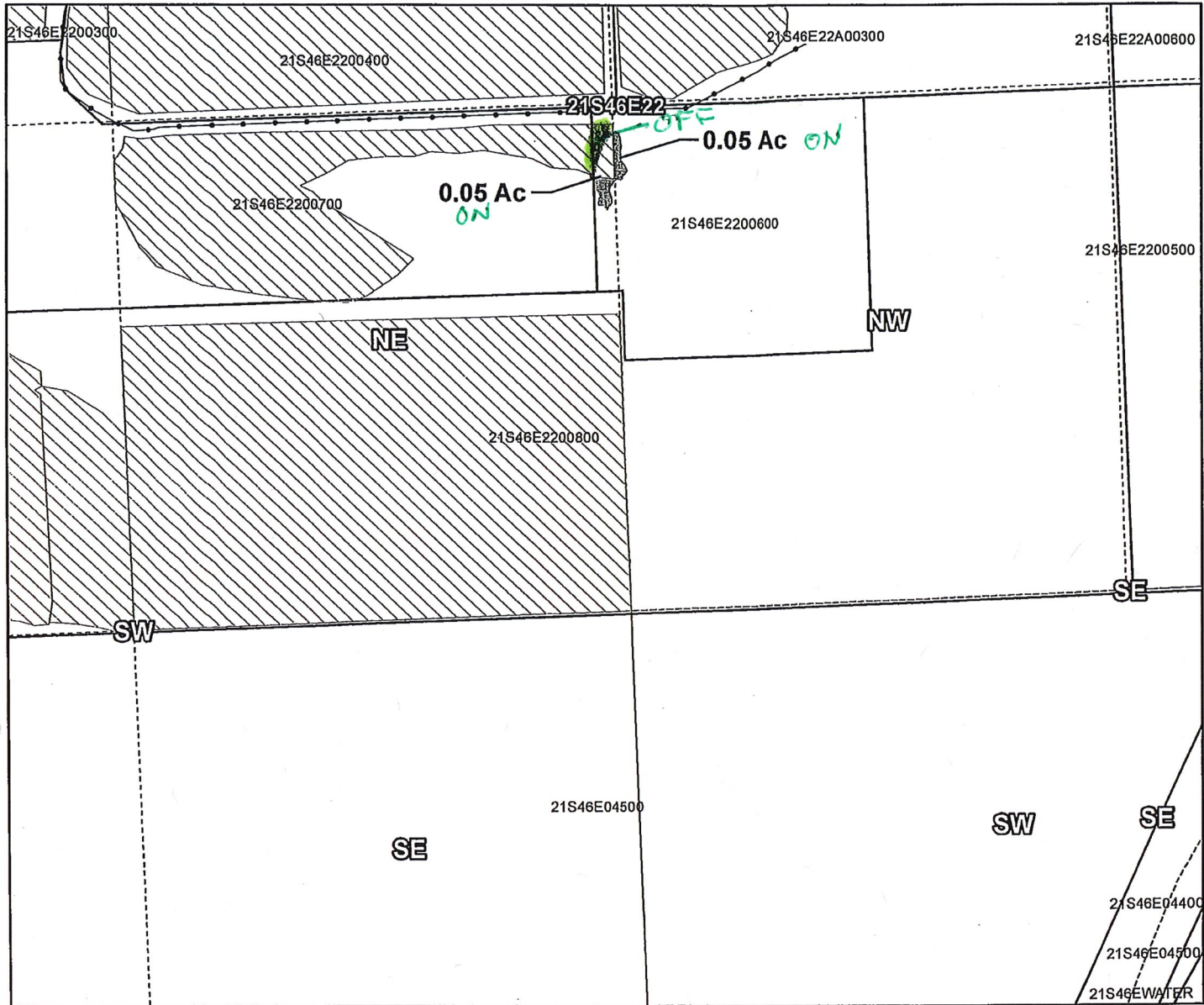
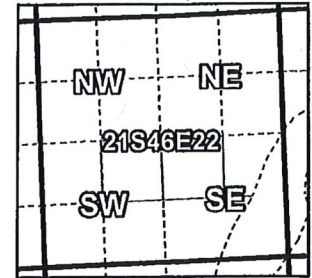


# Owyhee Irrigation District

## 2018 District Transfer Application "On" Map

**Certificates: 75691**

for Michael Ready



Taxlot 600, 21S46E Sec22: 0.05 Acres On, 0.05 Acres Total (Cert #75691 IR)  
 Taxlot 600, 21S46E Sec22: 0.05 Acres On, 7.5 Acres Total (Cert #75691 IR)

- Pipelines and Canals
- ▨ Transfer
- Taxlots
- ▩ Primary Water Right

Received by OWRD

MAY 02 2019

Salem, OR



1 inch = 400 feet

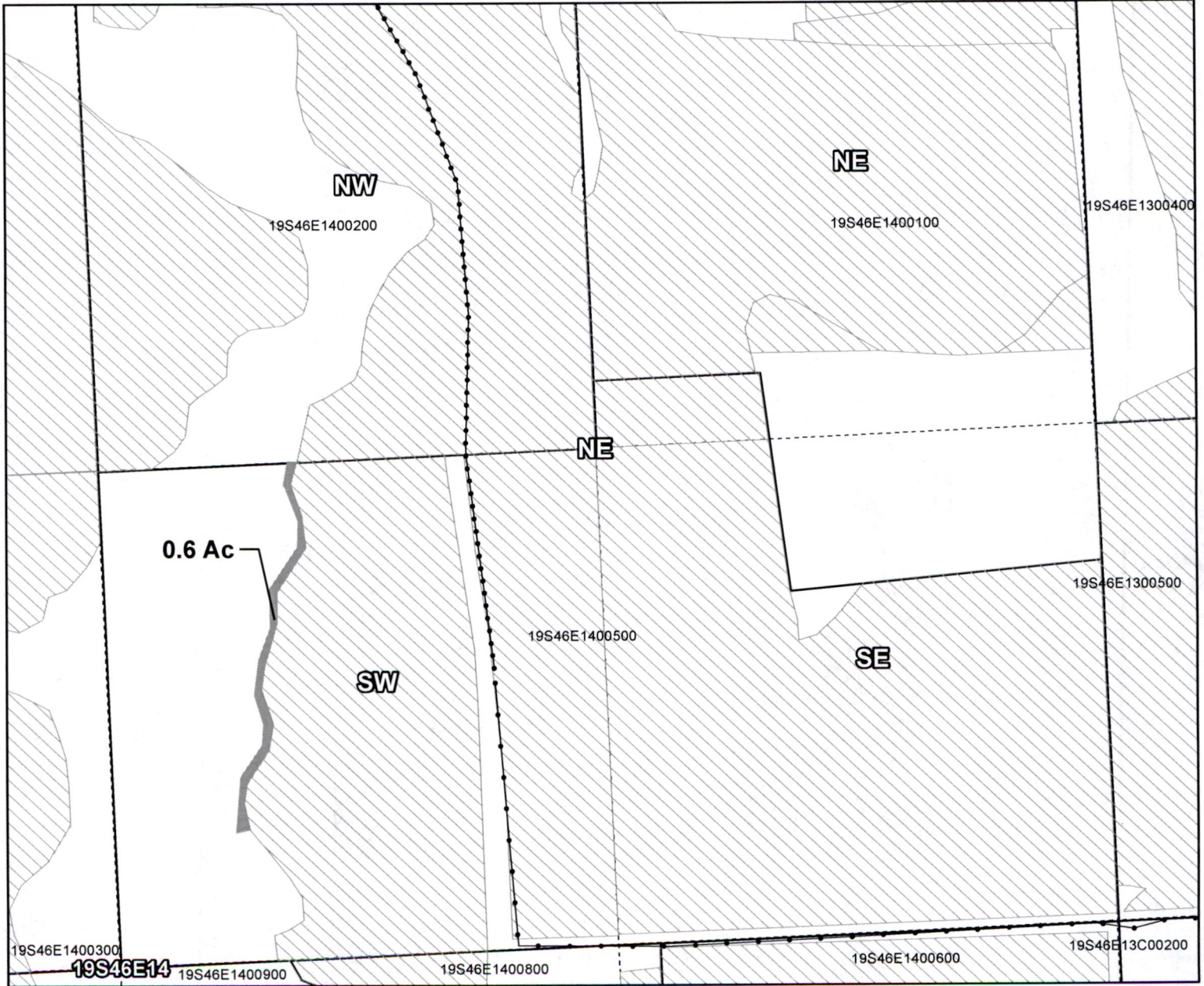
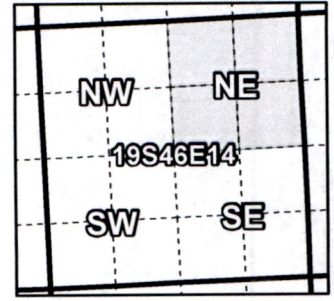
Prepared by Owyhee Irrigation District | December 2018

T-13096

# Owyhee Irrigation District

## 2018 District Transfer Application "On" Map

**Certificates: 75691**  
for Scott Kesler



Taxlot 500, 19S46E Sec14: 0.6 Acres On, 25.00 Acres Total (Cert #75691 IR)

**RECEIVED**  
**DEC 31 2018**  
**OWIRD**

- Pipelines and Canals
- Transfer
- Taxlots
- Primary Water Right



1 inch = 400 feet

Prepared by Owyhee Irrigation District | December 2018

**13096**