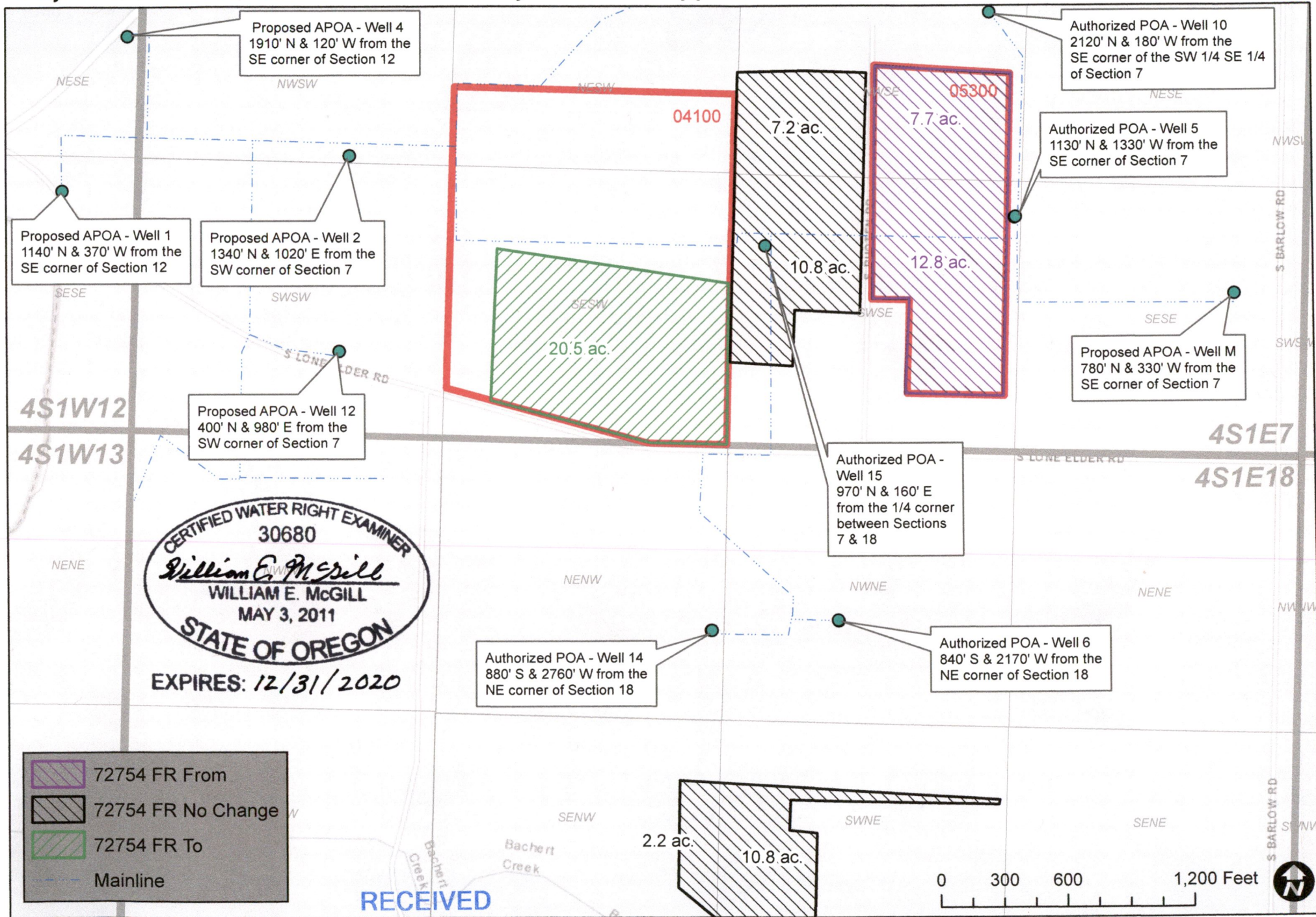


Weyerhaeuser Co.; Aurora Forest Nursery - Transfer Application - 72754 FR



CERTIFIED WATER RIGHT EXAMINER
 30680
William E. McGill
 WILLIAM E. MCGILL
 MAY 3, 2011
 STATE OF OREGON
 EXPIRES: 12/31/2020

RECEIVED

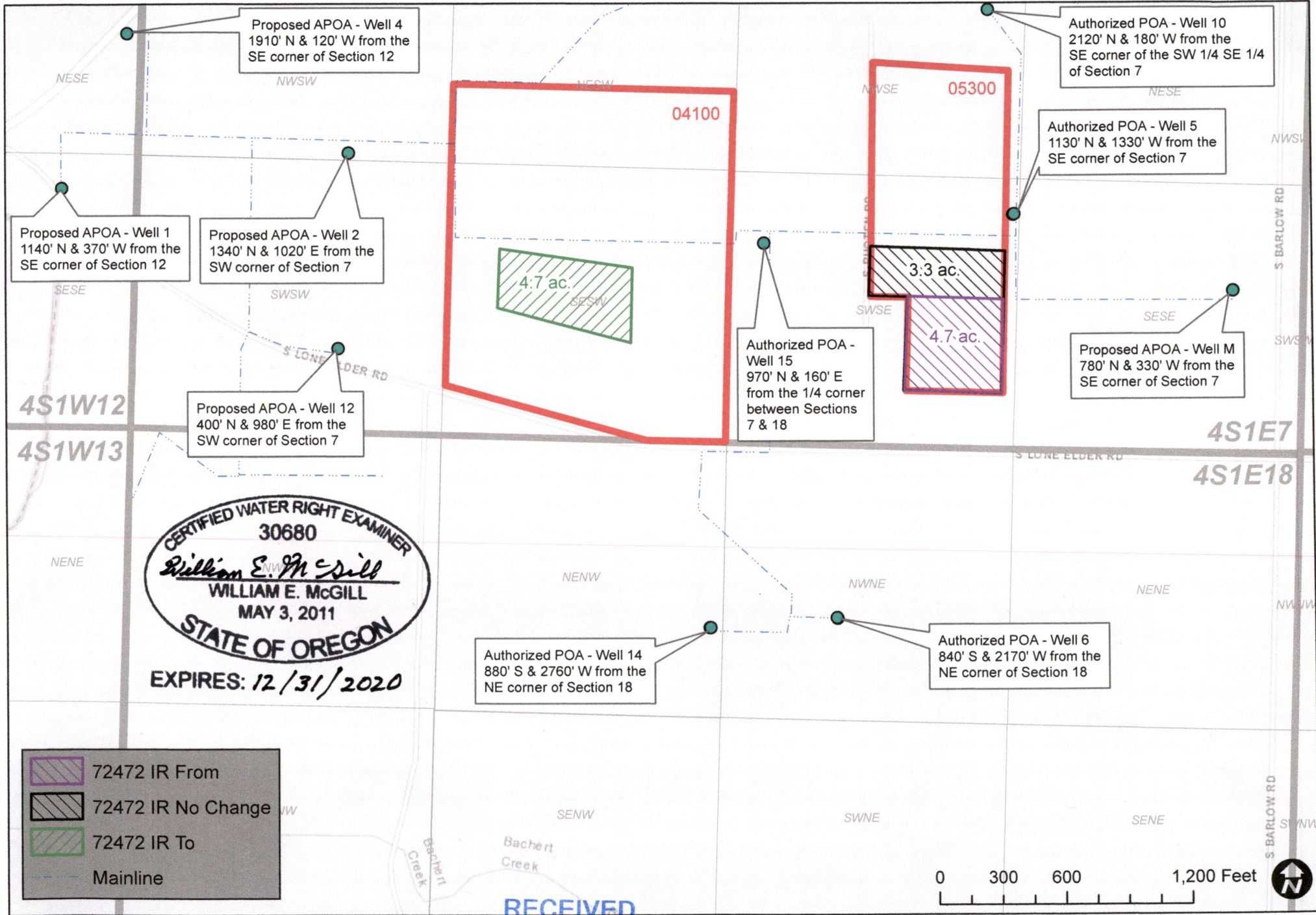
MAY 13 2019

WILL MCGILL SURVEYING, LLC





15333 Pletzer Rd. SE, Turner, OR 97392
 503-510-3026, willmcgill.surveying@gmail.com

13181

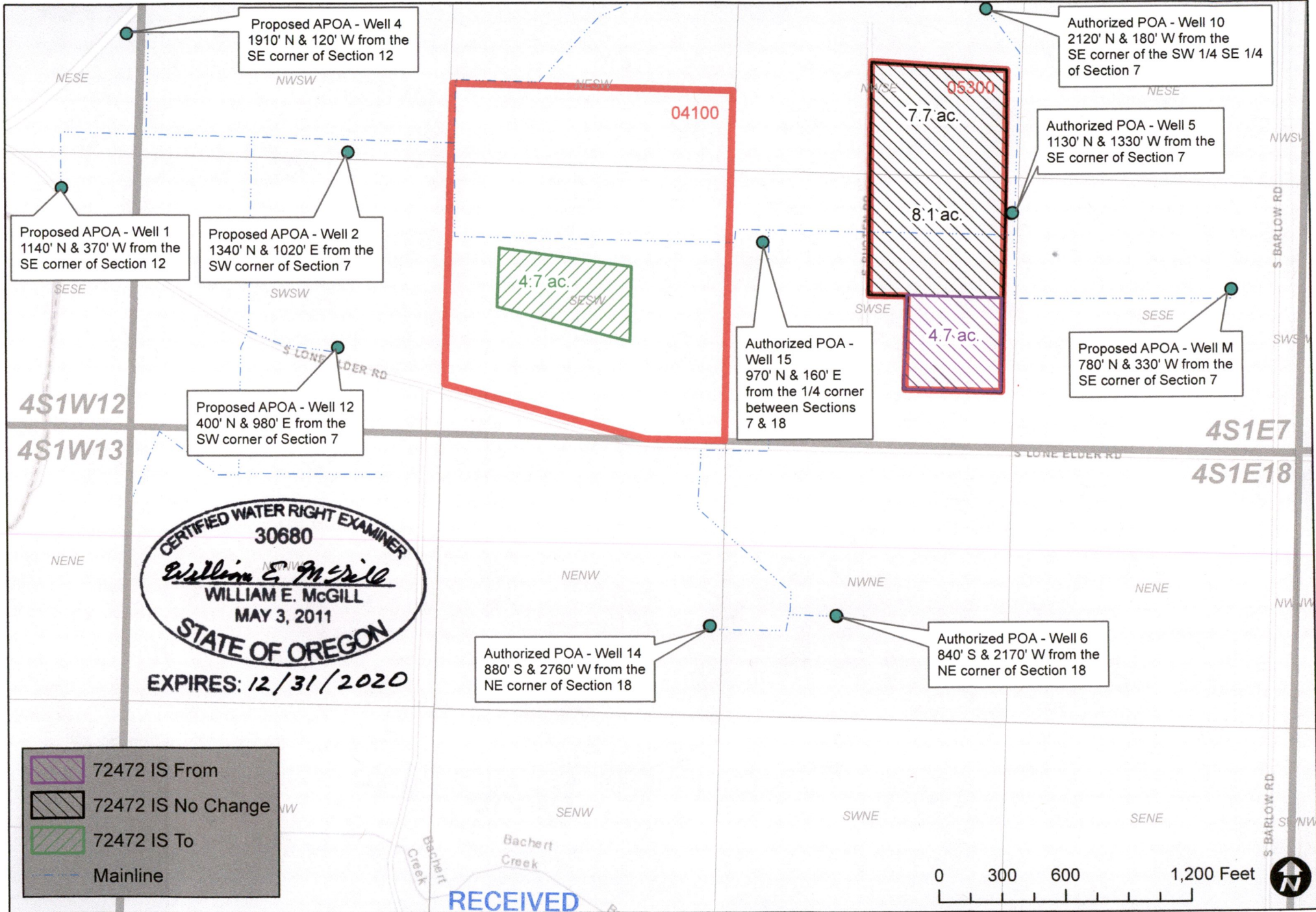
Weyerhaeuser Co.; Aurora Forest Nursery - Transfer Application - 72472 IR







CERTIFIED WATER RIGHT EXAMINER
30680
William E. McGill
WILLIAM E. MCGILL
MAY 3, 2011
STATE OF OREGON
EXPIRES: 12/31/2020

-  72472 IR From
-  72472 IR No Change
-  72472 IR To
-  Mainline

Weyerhaeuser Co.; Aurora Forest Nursery - Transfer Application - 72472 IS




CERTIFIED WATER RIGHT EXAMINER
30680
William E. McGill
WILLIAM E. MCGILL
MAY 3, 2011
STATE OF OREGON
EXPIRES: 12/31/2020

-  72472 IS From
-  72472 IS No Change
-  72472 IS To
-  Mainline

MAY 13 2019

WILL MCGILL SURVEYING, LLC

15333 Pletzer Rd. SE, Turner, OR 97392
503-510-3026. willmcgill.surveying@gmail.com



Imagery Date: 7/16/2018 lat 45.234588° lon -122.748195° elev 88 ft eye alt 8520 ft

RECEIVED

MAY 13 2019

OWRD

13181



Imagery Date: 5/22/2017 lat 45.236823° lon -122.739013° elev 164 ft eye alt 8520 ft

RECEIVED

MAY 13 2019

OWRD

13181



Imagery Date: 7/23/2016 lat 45.234693° lon -122.748187° elev 87 ft eye alt 8520 ft

RECEIVED

MAY 13 2019

OWRD

13181