







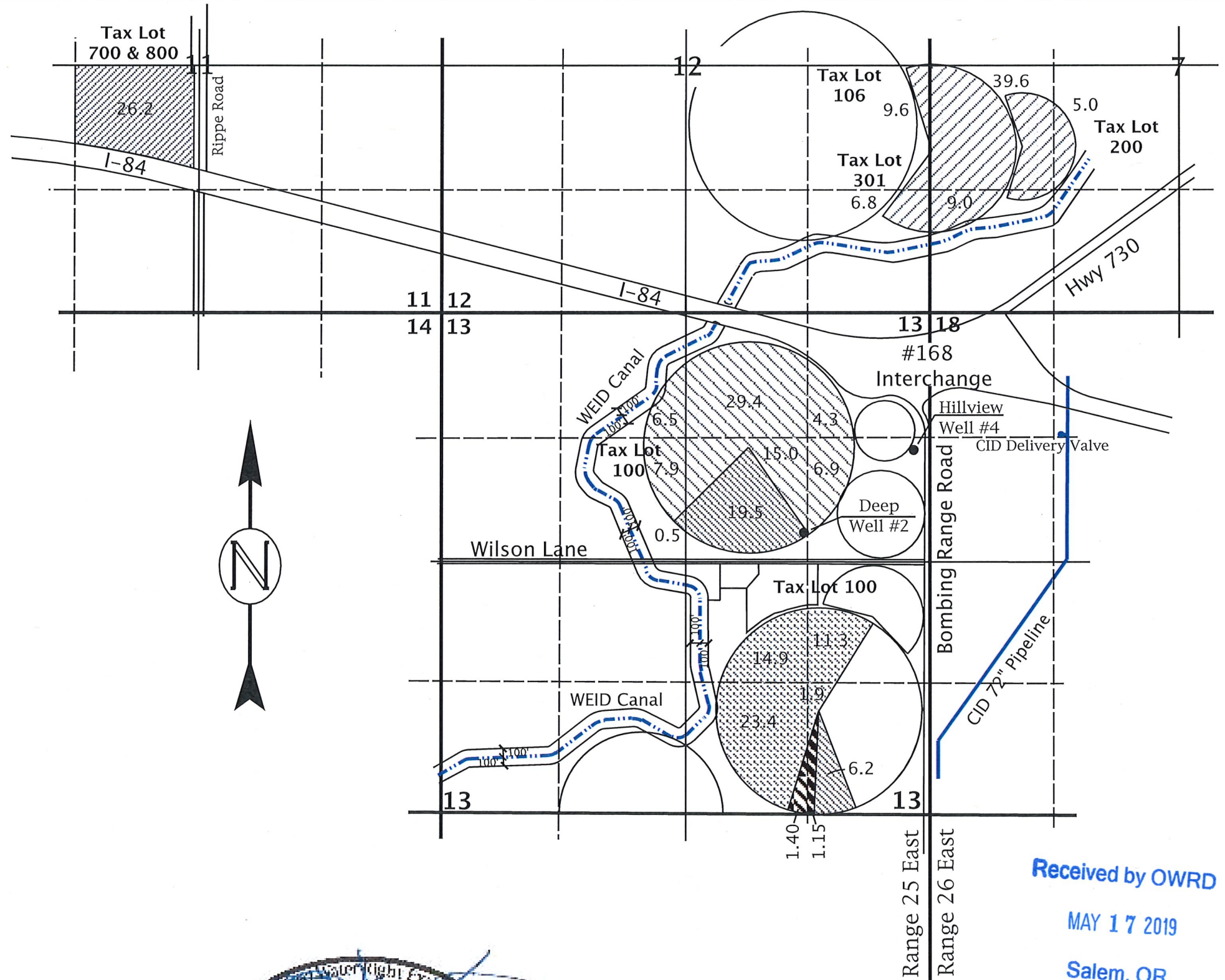
DISTRICT TRANSFER MAP

In Name of
 West Extension Irrigation District
 &
 Port of Morrow
 T. 4N, R. 25 & 26, E.
 Sections 11, 12, & 7
 Morrow County
 Scale 1" = 1320 Ft.

Permit #S-408, Certificate 79926
 W/ Cert. 79929 & Cert. 87872
 Permit #S-33883, Certificate 79928
 W/ Cert. 79929

-  Permit #S-33883, Cert. 79928
W/Cert. 79929 Supplemental
Transferred From This Location
-  Permit #S-408, Cert. 79926,
Cert. 79929, & Cert. 87872
Transferred From This Location
-  Permit #S-33883, Cert. 79928
W/Cert. 79929 Supplemental
Transferred To This Location
-  Permit #S-408, Cert. 79926,
Cert. 79929, & Cert. 87872
Transferred To This Location
-  Permit #G-5953, Cert. 93290
Not Involved in Transfer
-  Permit #G-1322, Cert. 86389
Not Involved in Transfer

This Map is for the purpose
 of identifying the location of
 Water Rights only and is not
 intended to provide the legal
 dimensions or locations of
 property ownership lines.



Received by OWRD
 MAY 17 2019
 Salem, OR



Rev. 05-17-2019

ENGINEERING - LAND SURVEYING - WATER RIGHTS
R. V. McKINNIS ENGINEERING
 79980 Prindle Loop Road
 Hermiston, Oregon 97838
 (541) -567-2017