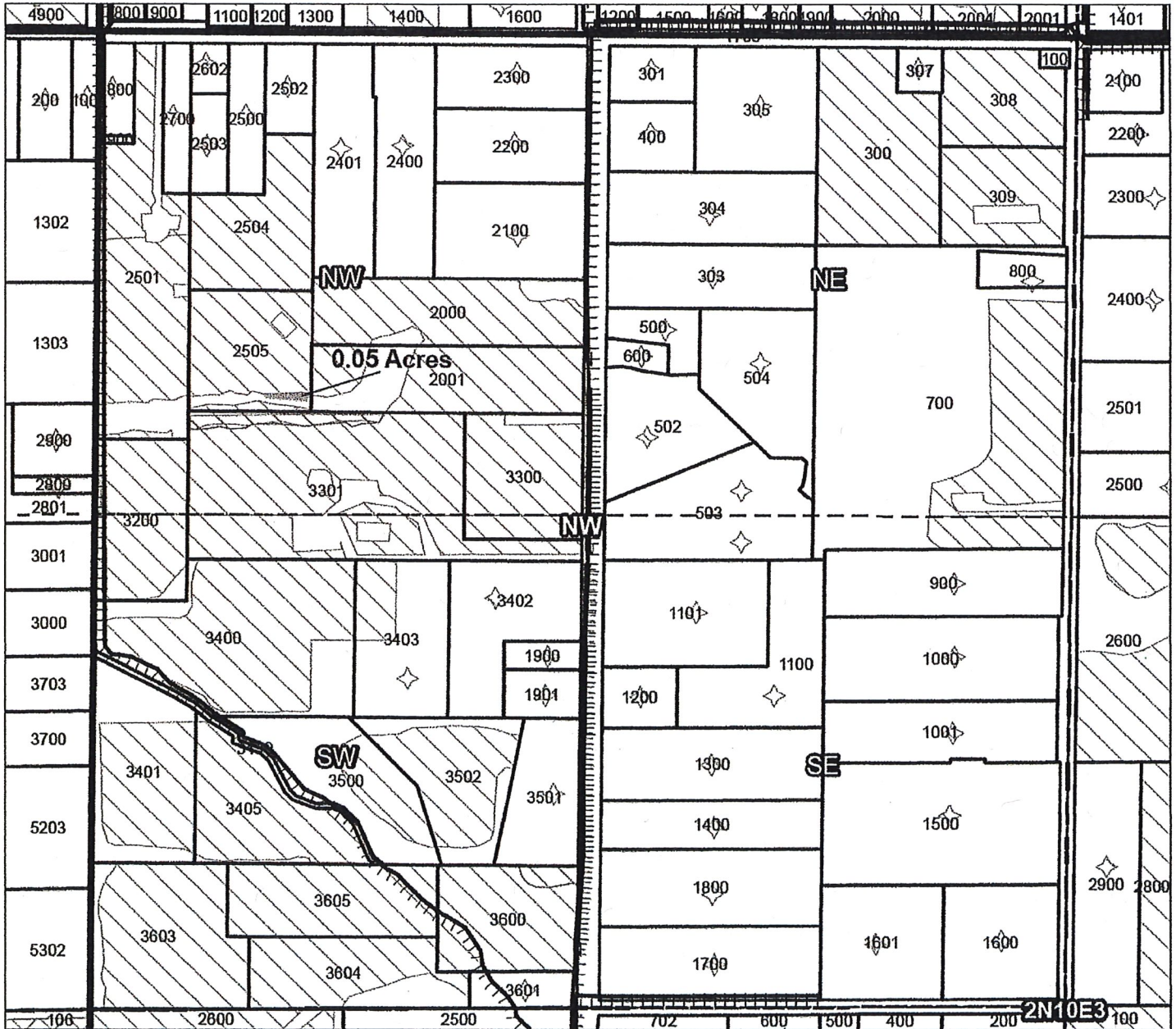
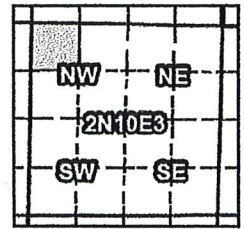


Farmers Irrigation District

T-12554 COBU Map #1 (revised)

Certificates: 74306 (IRR)
for Alberts, Joel



Taxlot 2505, 2N10E3NWNW: 0.05 ac. On, 2.3 ac. Total (Cert# 74306)

Received by OWRD

AUG 12 2019

Salem, OR

- Pipelines and Canals
- Taxlots
- Transfer
- Primary Water Right
- Supplemental Water Right



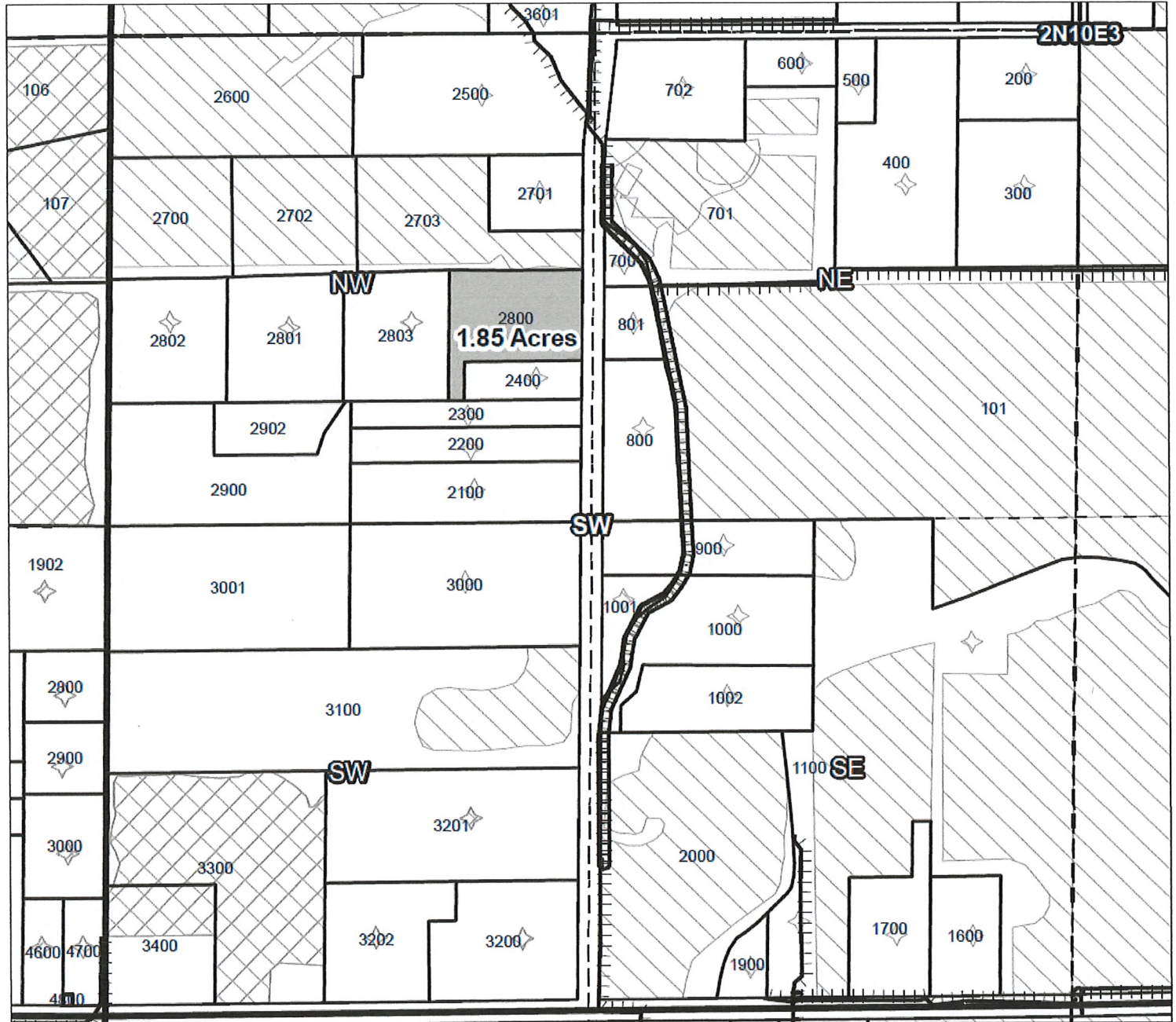
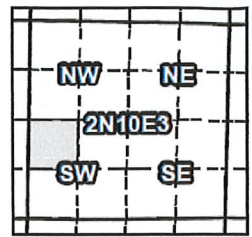
1 inch = 400 feet

Prepared for Farmers Irrigation District, 2019

Farmers Irrigation District

T-12554 COBU Map #2

Certificates: 74306 (IR)
for Davidson, Ben & Donna (new owners)








Taxlot 2800, 2N10E3NWSW: 1.85 ac. On, 1.85 ac. Total (Cert# 74306)

RECEIVED

AUG 06 2019

OWRD

-  Pipelines and Canals
-  Taxlots
-  Transfer
-  Primary Water Right
-  Supplemental Water Right



1 inch = 400 feet

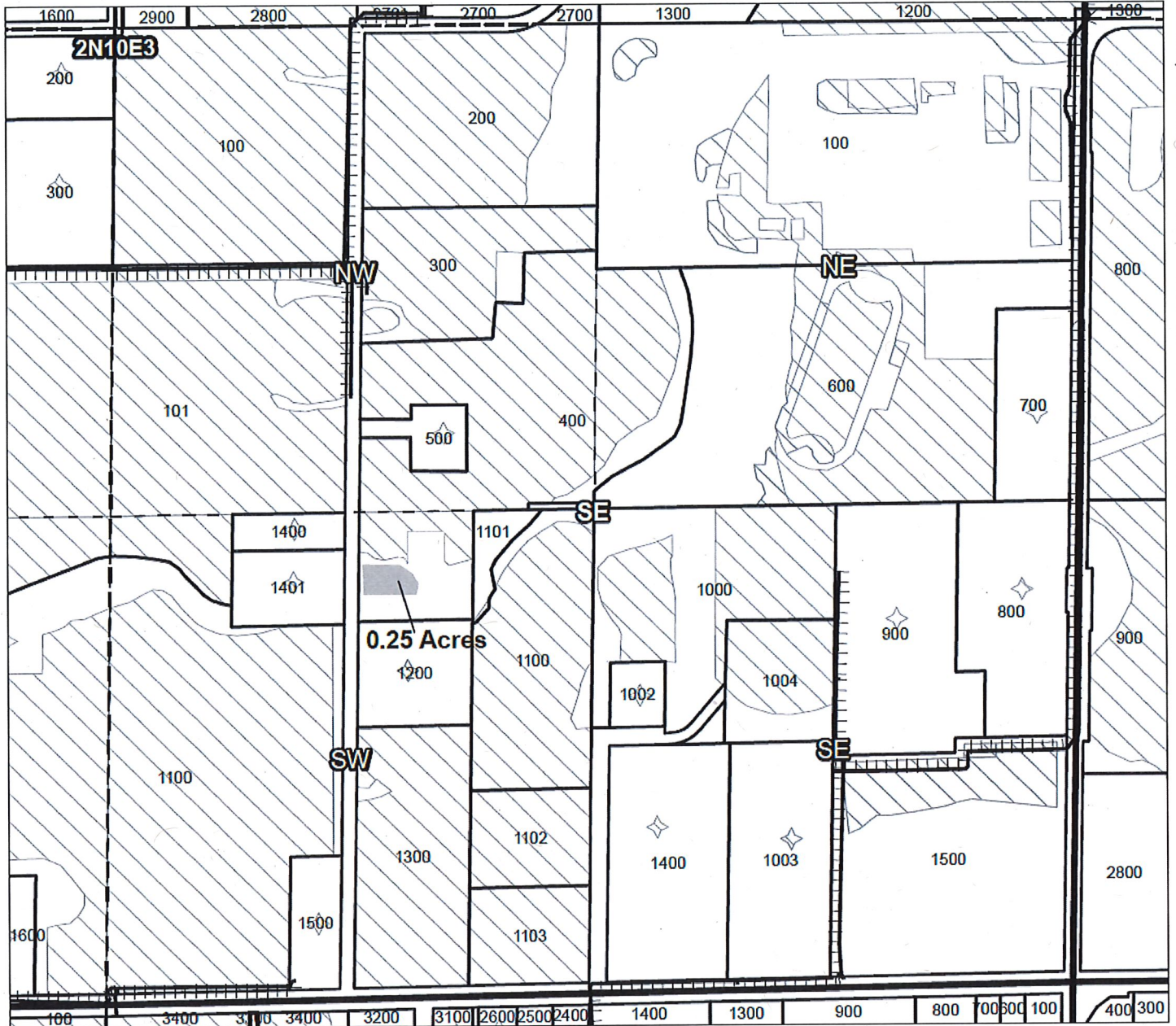
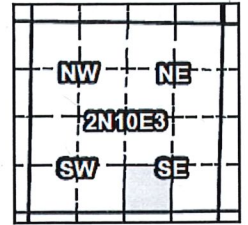
Prepared for Farmers Irrigation District 2019

Farmers Irrigation District

T-12554 COBU Map #3 (revised)

Certificates: 74306 (IR)

for Fowler, Brad



Taxlot 400, 2N10E3SWSE: 0.25 ac. On, 0.8 ac. Total (Cert# 74306)

- TTTT Pipelines and Canals
- Taxlots
- Transfer
- Primary Water Right
- Supplemental Water Right

Received by OWRD

AUG 12 2019

Salem, OR



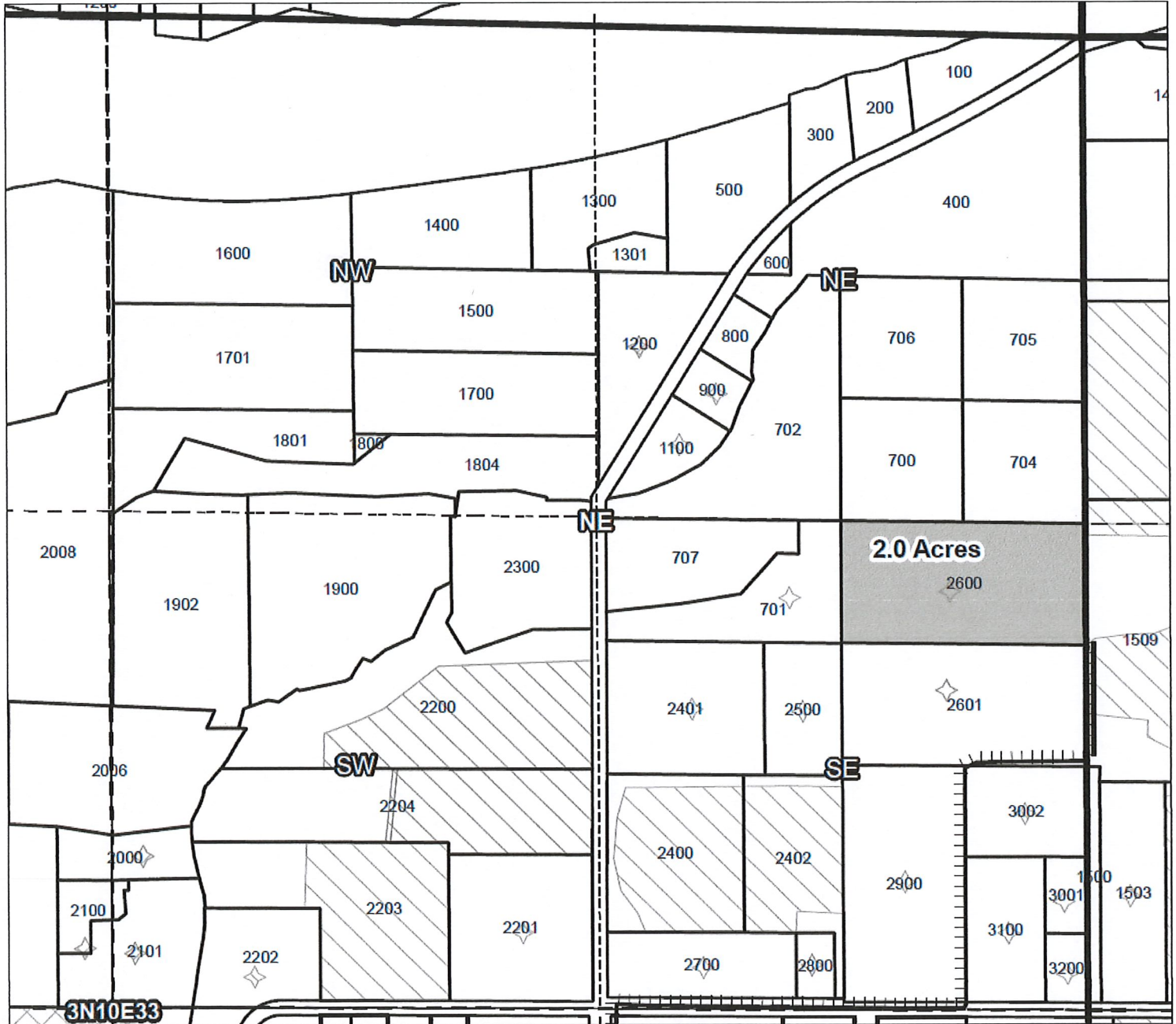
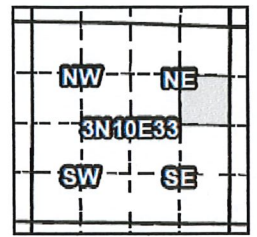
1 inch = 400 feet

Prepared for Farmers Irrigation District, 2019

Farmers Irrigation District

T-12554 COBU Map #4

Certificates: 74306 (IR)
for Hein, Charles



Taxlot 2600, 3N10E33SENE: 2.0 ac. On, 4.0 ac. Total (Cert# 74306)

- Pipelines and Canals
- Taxlots
- Transfer
- Primary Water Right
- Supplemental Water Right

RECEIVED
AUG 06 2019
OWRD



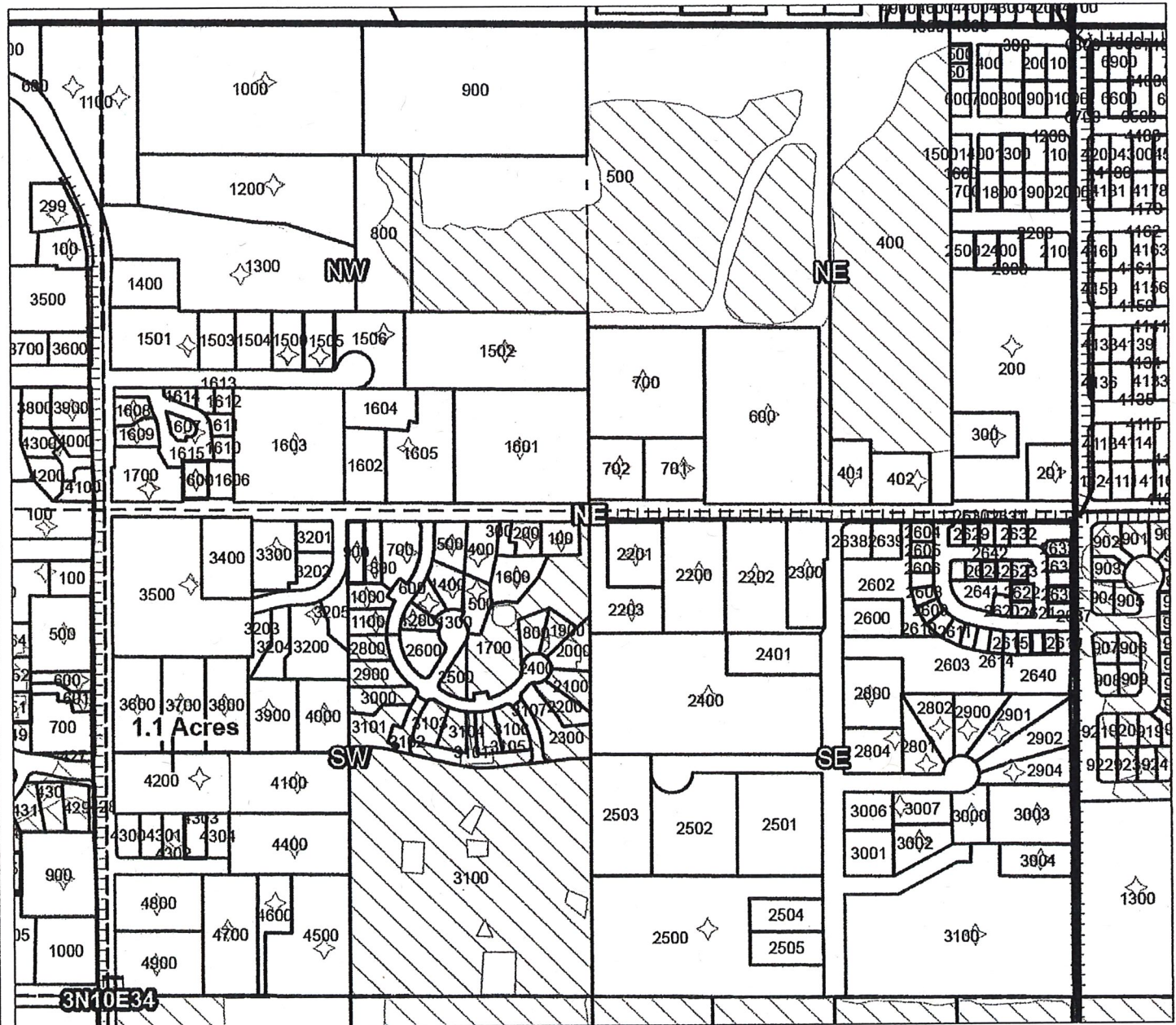
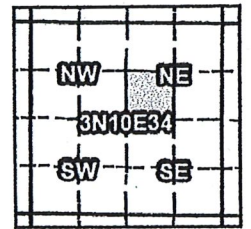
1 inch = 400 feet

Prepared for Farmers Irrigation District, 2019

Farmers Irrigation District

T-12554 COBU Map #5 (revised)

Certificates: 74306 (IR)
for Griggs, Richard



Taxlot 4200, 3N10E34SWNE: 1.1 ac. On, 1.1 ac. Total (Cert# 74306)

Received by OWRD

AUG 12 2019

Salem, OR

- Pipelines and Canals
- Taxlots
- Transfer
- Primary Water Right
- Supplemental Water Right



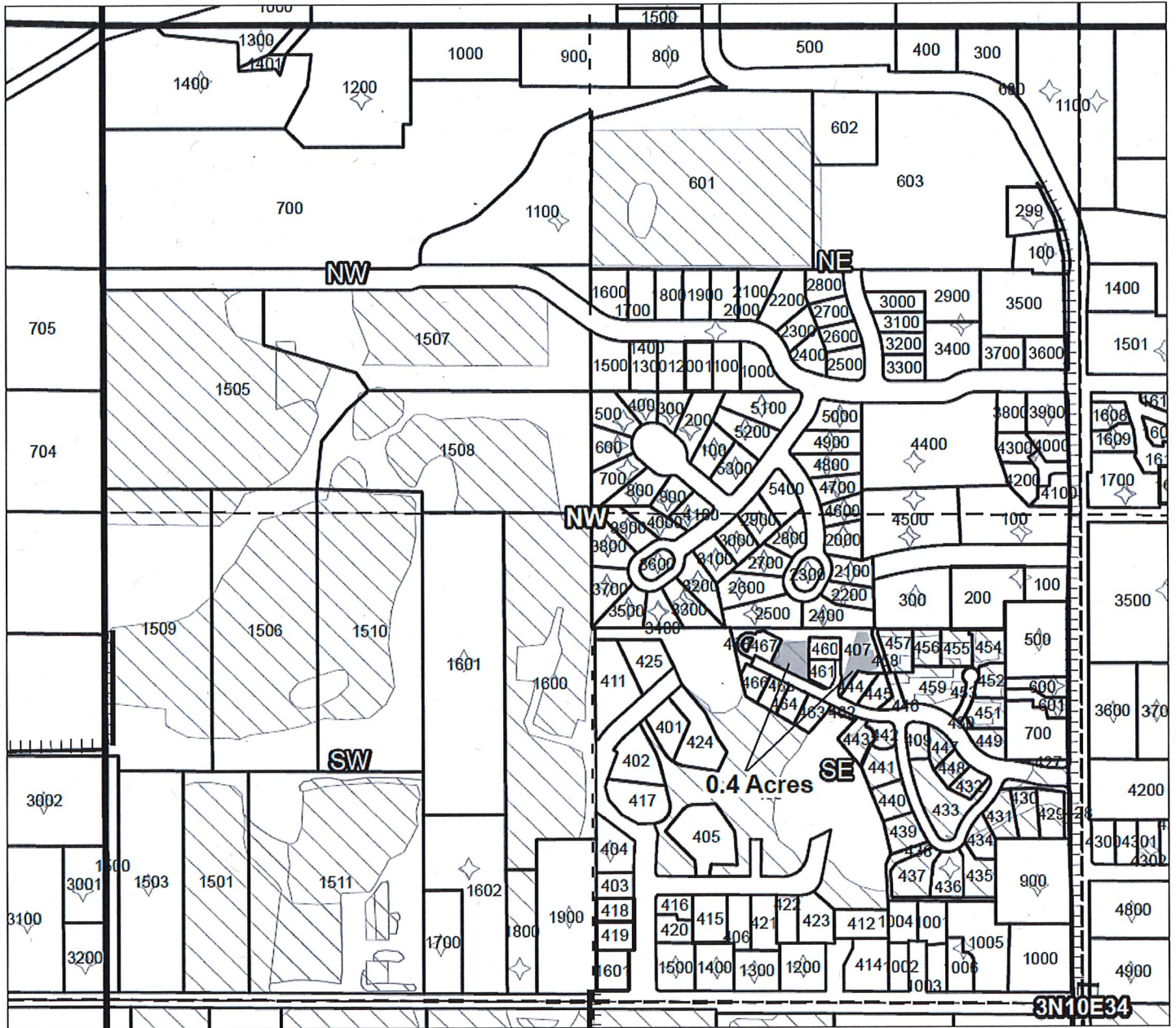
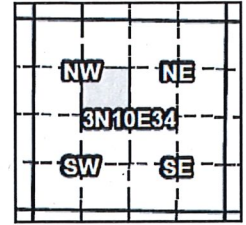
1 inch = 400 feet

Prepared for Farmers Irrigation District, 2019

Farmers Irrigation District

T-12554 COBU Map #6 (revised)

Certificates: 74306 (IR)
for Windcover LLC



Taxlot 407, 3N10E34SENW: 0.4 ac. On, 0.4 ac. Total (Cert# 74306)

- Pipelines and Canals
- Taxlots
- Transfer
- Primary Water Right
- Supplemental Water Right

Received by OWRD

AUG 12 2019

Salem, OR



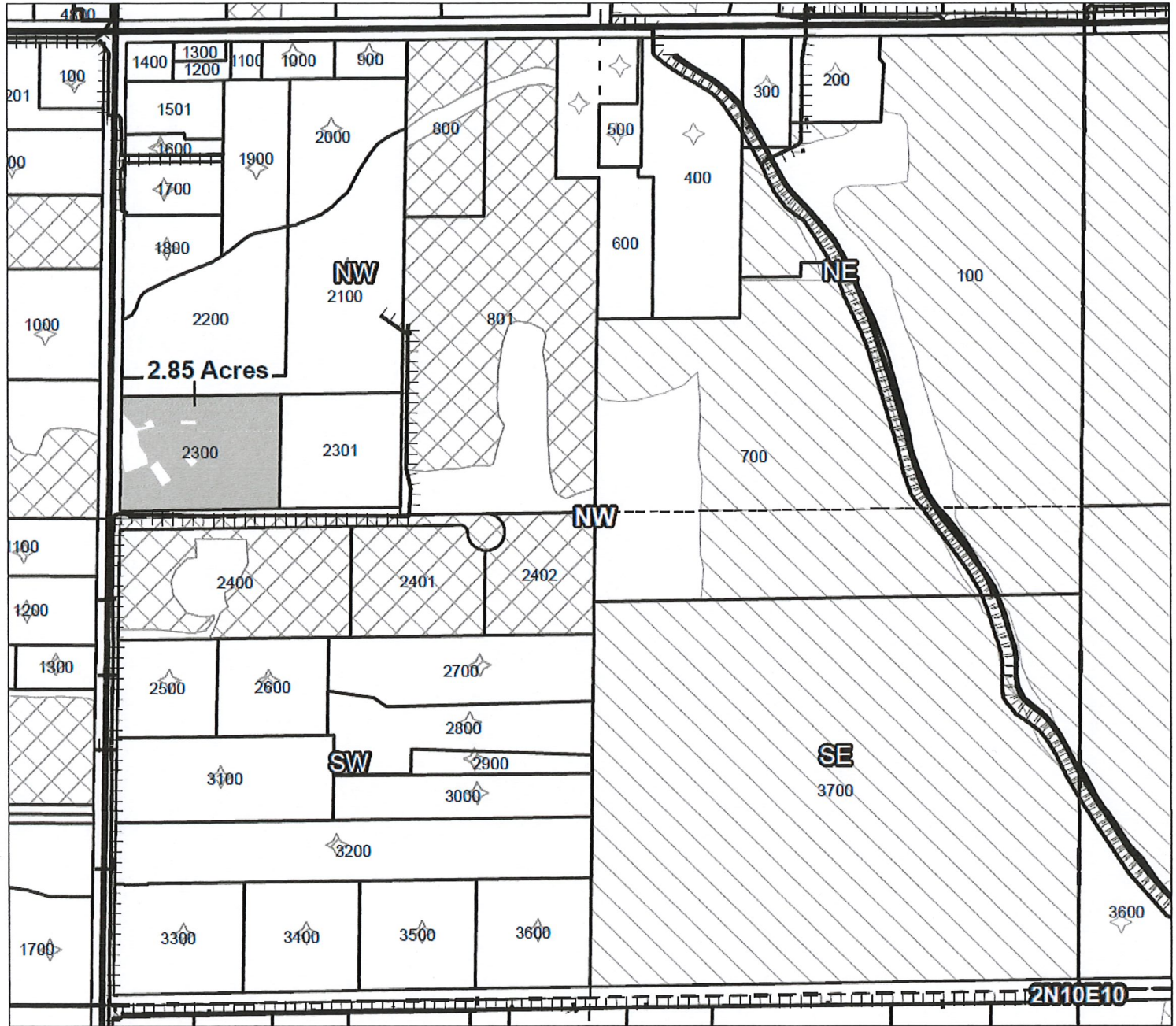
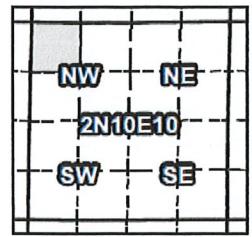
1 inch = 400 feet

Prepared for Farmers Irrigation District, 2019

Farmers Irrigation District

T-12554 COBU Map #7

Certificates: 85974 (IR), 74299 (IS), 85975 (IS), 85976 (IS)
for De La Rosa, Miguel



Taxlot 2300, 2N10E10NWNW: 2.85 ac. On, 2.85 ac. Total
(Cert# 85974 IR, 74299 IS, 85975 IS, 85976 IS)

RECEIVED
AUG 06 2019
OWRD

- TTT Pipelines and Canals
- Taxlots
- Transfer
- ▨ Primary Water Right
- ▨ Supplemental Water Right



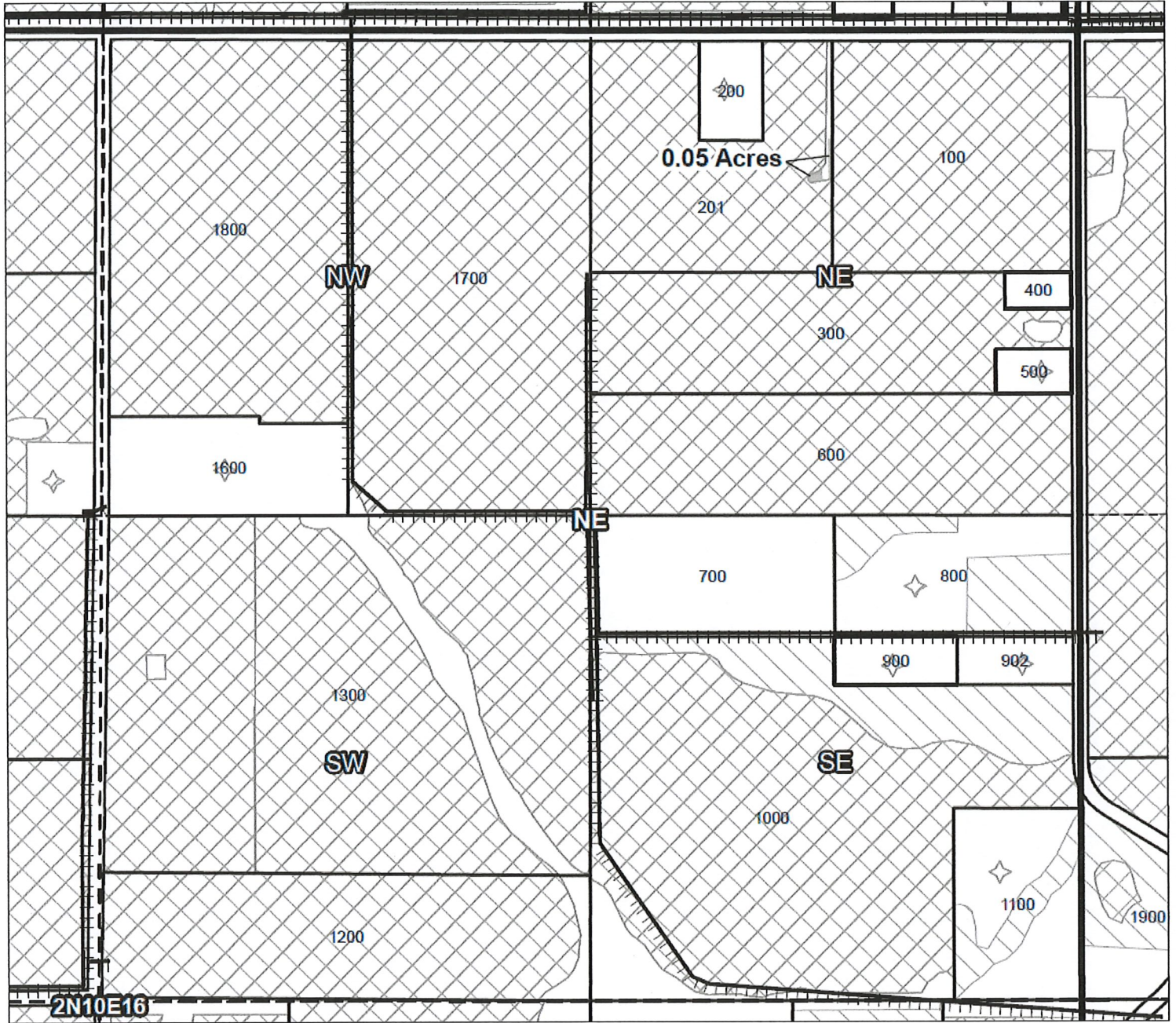
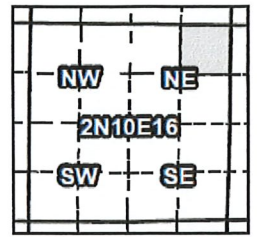
1 inch = 400 feet

Prepared for Farmers Irrigation District, 2019

Farmers Irrigation District

T-12554 COBU Map #8

Certificates: 85974 (IR), 74299 (IS), 74302 (IS), 85975 (IS), 85976 (IS)
for Sanchez, Alfredo



Taxlot 201, 2N10E16NENE: 0.05 ac. On, 8.6 ac. Total
(Cert# 85974 IR, 74299 IS, 74302 IS, 85975 IS, 85976 IS)

- Pipelines and Canals
- Taxlots
- Transfer
- Primary Water Right
- Supplemental Water Right

RECEIVED
AUG 06 2019
OWRD



1 inch = 400 feet

Prepared for Farmers Irrigation District, 2019