

# DESCHUTES COUNTY SEC.15 T14S R13E

SCALE - 1" = 400'

RECEIVED

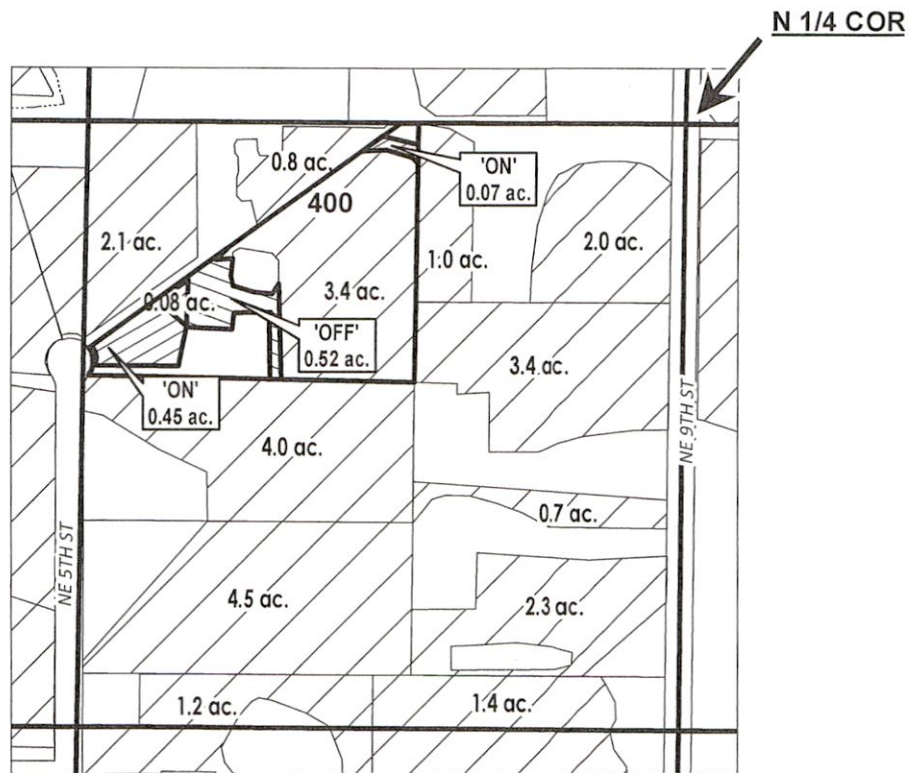
AUG 08 2019

OWRD



NE 1/4 OF THE NW 1/4

DISTRICT INTERNAL  
NOTICE #: T-2019-004



"ON/OFF" MAP

	EXISTING WATER RIGHTS
	OFF LANDS
	ON LANDS



## APPLICATION FOR WATER RIGHTS TRANSFER

JEFF RALPH & JAMIE MICHELE RALPH 13239

TAXLOT #: 400

0.52 ACRES

Date: 03/05/2019

FILE: I:\TRANSFER\WRTRANS17\CONFISCATION\141311\_NESE

# DESCHUTES COUNTY SEC.26 T14S R13E




RECEIVED

AUG 08 2019

OWRD

"ON/OFF" MAP

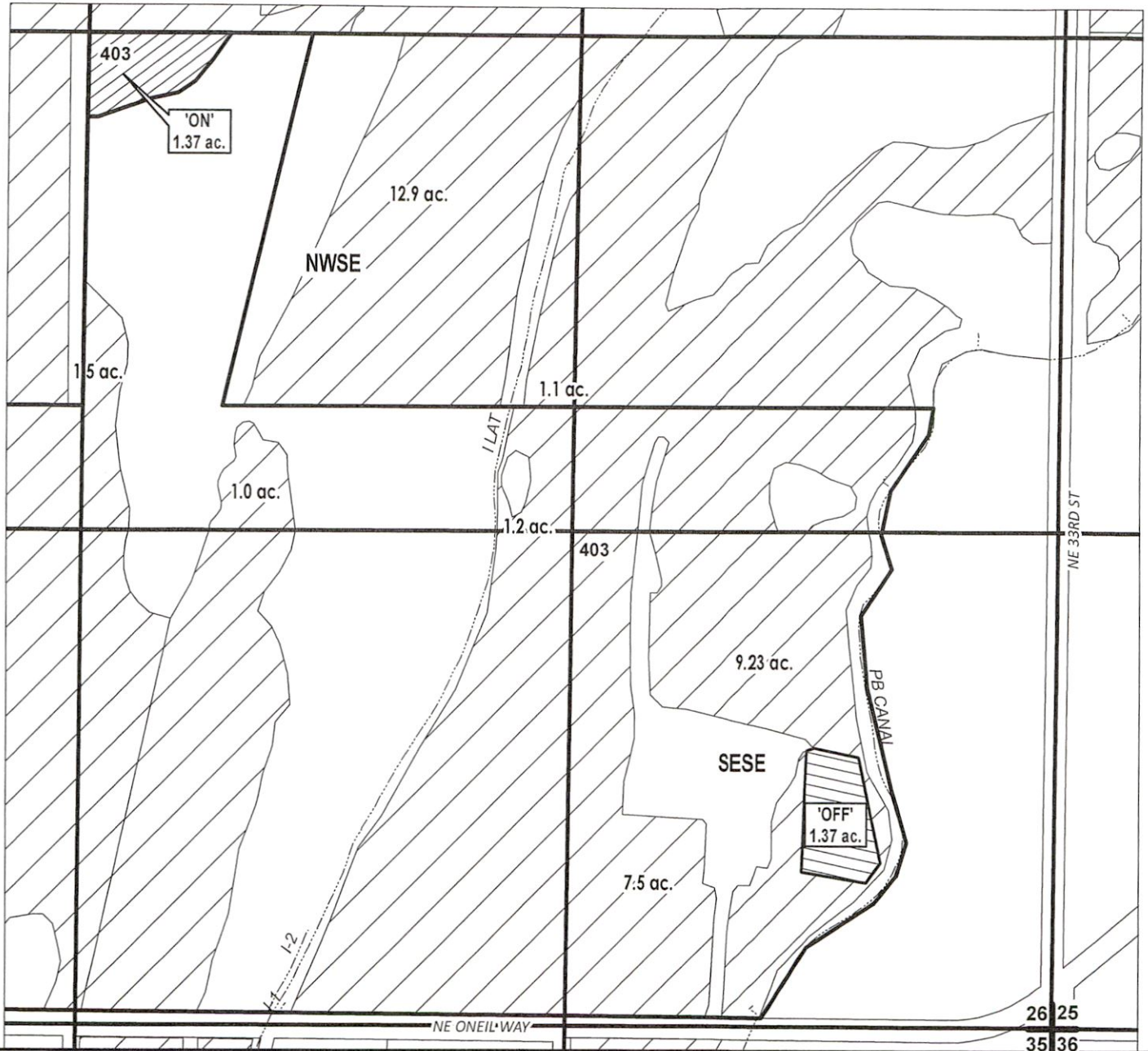
SCALE - 1" = 400'

-  EXISTING WATER RIGHTS
-  OFF LANDS
-  ON LANDS



SE 1/4 OF THE SE 1/4;  
NW 1/4 OF THE SE 1/4

DISTRICT INTERNAL  
NOTICE #: T-2019-005



## APPLICATION FOR WATER RIGHTS TRANSFER

ZACHARY J. RUSSELL AND ELIZABETH A. RUSSELL JOINT TRUST

TAXLOT #: 403

1.37 ACRES 13239



Date: 04/04/2019

FILE: I:\TRANSFER\WR\TRANS17\CONFISCATION\141311\_NESE

# DESCHUTES COUNTY SEC.25 T15S R12E

RECEIVED

AUG 08 2019

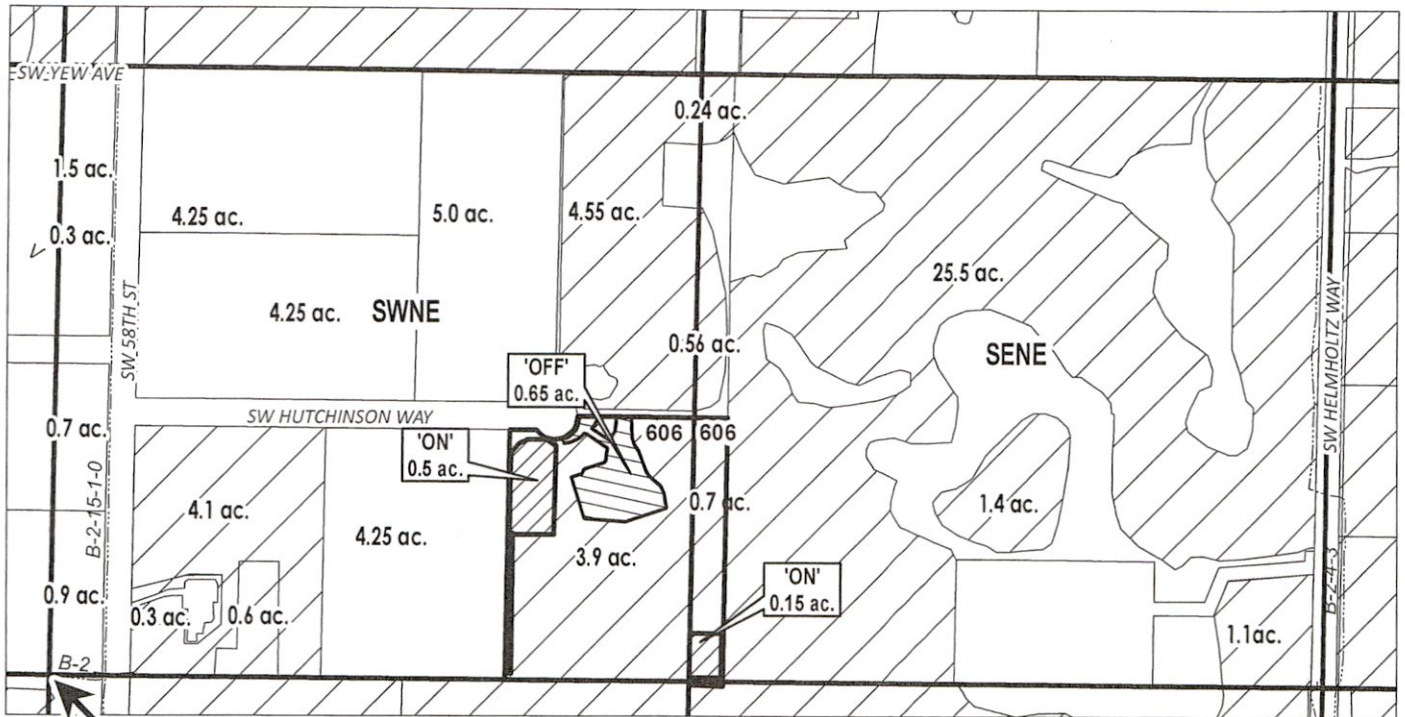
OWRD

SCALE - 1" = 400'

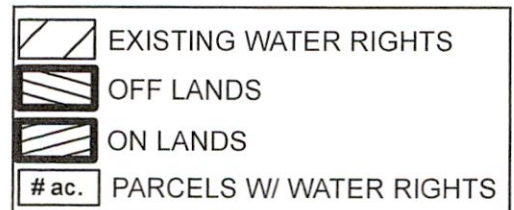


SE 1/4 OF THE NE 1/4; SW 1/4 OF THE NE 1/4

DISTRICT INTERNAL  
NOTICE #: T-2019-003



**C 1/4 COR**



"ON/OFF" MAP



## APPLICATION FOR WATER RIGHTS TRANSFER

JAMES KRAMER WHITTAKER AND DEBORAH JO WHITTAKER

TAXLOT #: 606

0.65 ACRES

13239

Date: 03/29/2019

FILE: I:\TRANSFER\WR\TRANS17\CONFISCATION\141311\_NESE

DESCHUTES COUNTY  
SEC.09 T15S R13E

SCALE - 1" = 400'



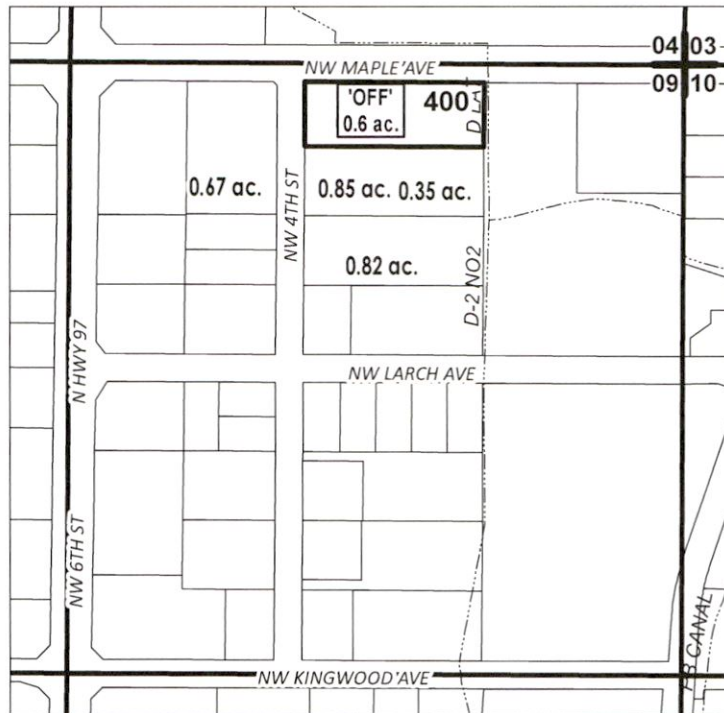
NE 1/4 OF THE NE 1/4

RECEIVED

AUG 08 2019

OWRD

DISTRICT INTERNAL  
NOTICE #: T-2019-002



# ac.	'OFF' LAND PARCELS
# ac.	PARCELS W/ WATER RIGHTS

"OFF" MAP



APPLICATION FOR WATER RIGHTS TRANSFER

COID QUITCLAIM / DANIEL B. WALLACE

13239

TAXLOT #: 400

0.6 ACRES

Date: 02/12/2019

FILE: I:\TRANSFER\WR\TRANS17\CONFISCATION\141311\_NESE

# DESCHUTES COUNTY SEC.23 T17S R12E

SCALE - 1" = 400'



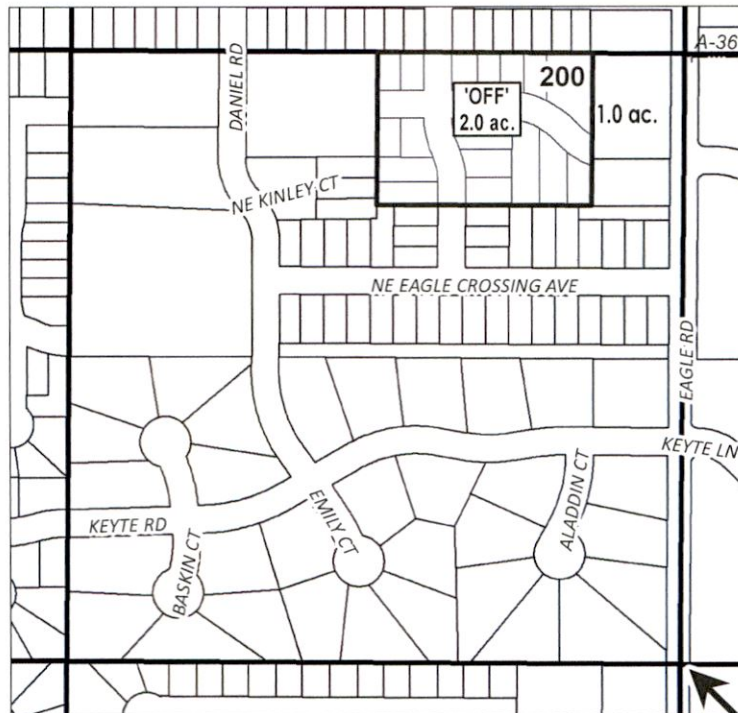
SE 1/4 OF THE SW 1/4

RECEIVED

AUG 08 2019

OWRD

DISTRICT INTERNAL  
NOTICE #: T-2019-009



S 1/4 COR

# ac.	'OFF' LAND PARCELS
# ac.	PARCELS W/ WATER RIGHTS

"OFF" MAP



## APPLICATION FOR WATER RIGHTS TRANSFER

COID QUITCLAIM/ JOSHUA J. GORDON

13239

TAXLOT #: 200

2.0 ACRES "OFF"

Date: 03/08/2019

FILE: I:\TRANSFER\WR\TRANS17\CONFISCATION\141311\_NESE

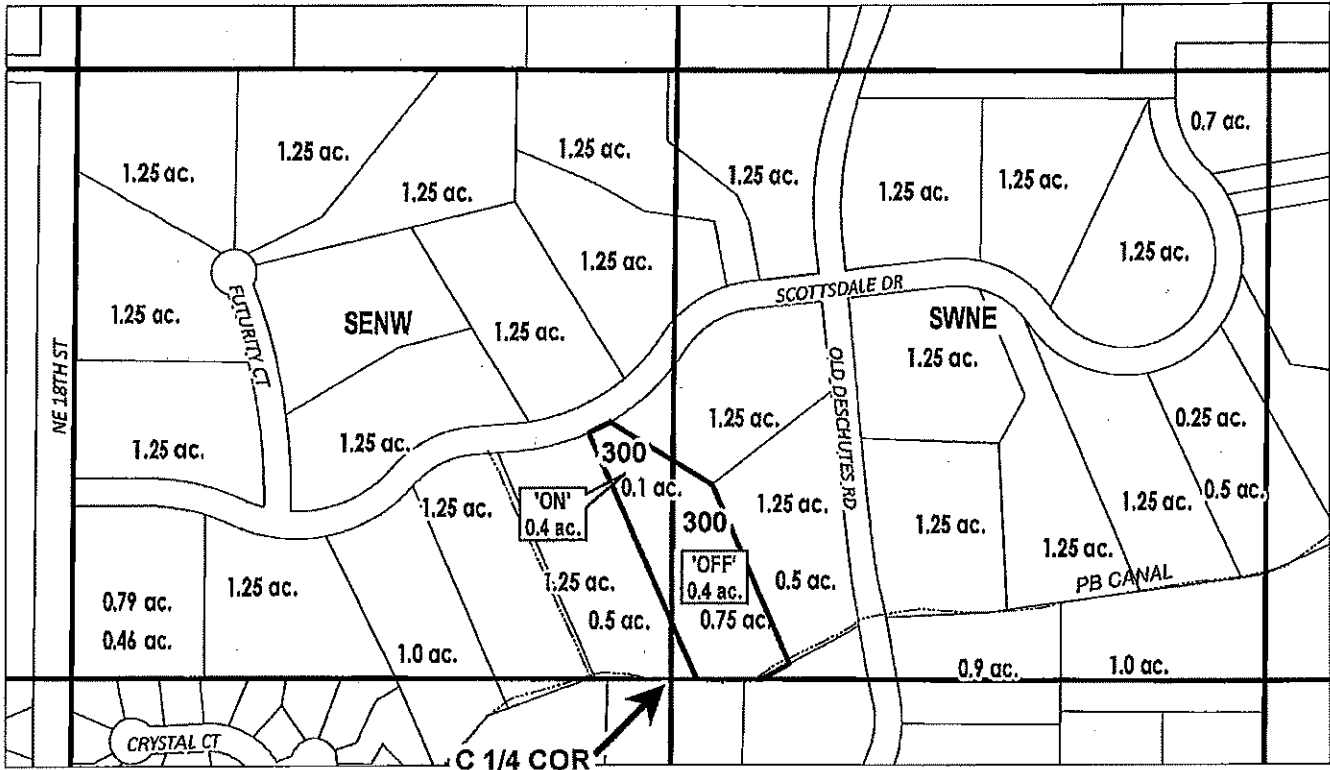
# DESCHUTES COUNTY SEC.15 T17S R12E

SCALE - 1" = 400'



SW 1/4 OF THE NE 1/4; SE 1/4 OF THE NW 1/4

DISTRICT INTERNAL  
NOTICE #: T-2019-006



Received by OWRD

AUG 08 2019

Salem, OR

"ON/OFF" MAP

# ac.	'OFF' LAND PARCELS
# ac.	PARCELS W/ WATER RIGHTS



## APPLICATION FOR WATER RIGHTS TRANSFER

Sickler, Stephen/Fletcher, Lori

TAXLOT #: 300

0.4 ACRES

Date: 05/06/2019

FILE: I:\TRANSFER\WRTRANS\17\CONFISCATION\141311\_NESE

# DESCHUTES COUNTY SEC.27 T17S R12E

SCALE - 1" = 400'

RECEIVED

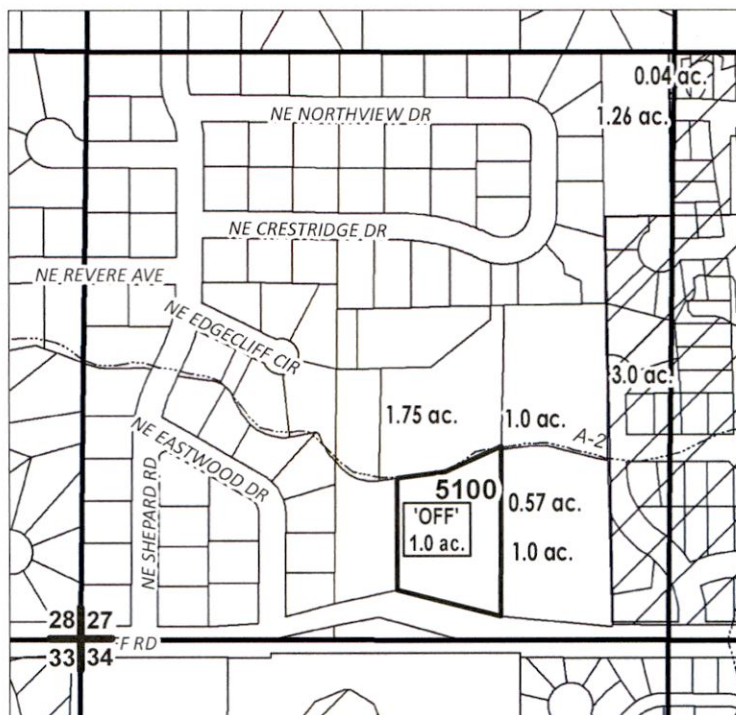
AUG 08 2019

OWRD



SW 1/4 OF THE SW 1/4

DISTRICT INTERNAL  
NOTICE #: T-2019-009



"OFF" MAP

# ac.	PARCELS W/ WATER RIGHTS
# ac.	'OFF' LAND PARCELS
	EXISTING WATER RIGHTS



## APPLICATION FOR WATER RIGHTS TRANSFER

COID QUITCLAIM/ JOSHUA J. GORDON 13239

TAXLOT #: 5100

1.0 ACRES "OFF"

Date: 03/08/2019

FILE: I:\TRANSFER\WRTRANS17\CONFISCATION\141311\_NESE

# DESCHUTES COUNTY SEC.34 T17S R12E

SCALE - 1" = 400'



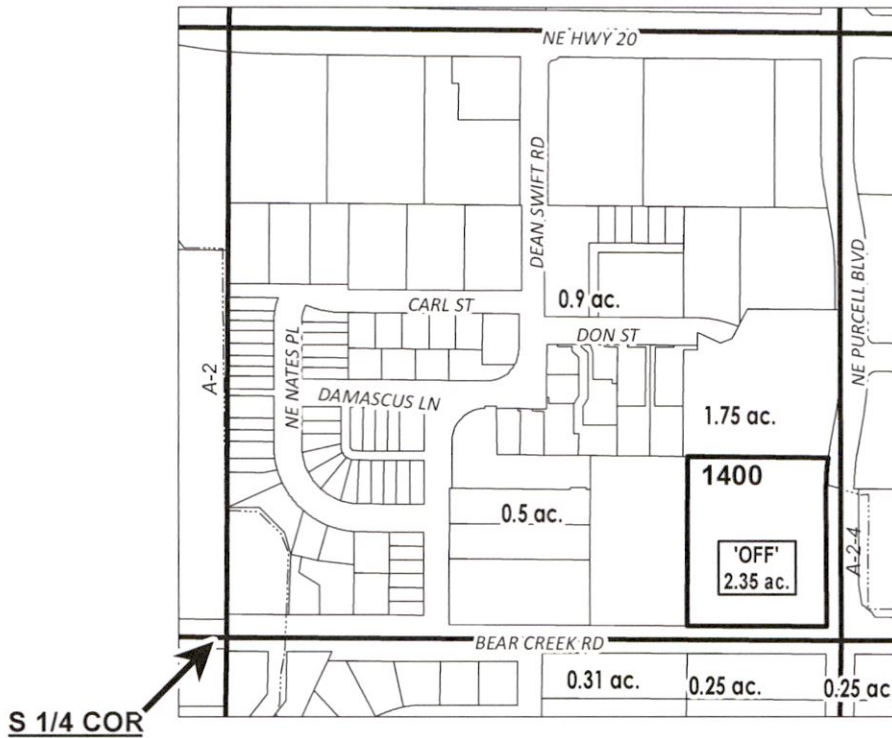
SW 1/4 OF THE SE 1/4

RECEIVED

AUG 08 2019

OWRD

DISTRICT INTERNAL  
NOTICE #: T-2019-001



# ac.	'OFF' LAND PARCELS
# ac.	PARCELS W/ WATER RIGHTS

"OFF" MAP



## APPLICATION FOR WATER RIGHTS TRANSFER

BENDBEARCREEK LLC / ERIK & KRISTEN BERKEY

TAXLOT #: 1400

2.35 ACRES

13239

Date: 01/30/2019

FILE: I:\TRANSFER\WR\TRANS17\CONFISCATION\141311\_NESE



# DESCHUTES COUNTY SEC.15 T14S R13E

RECEIVED

AUG 08 2019

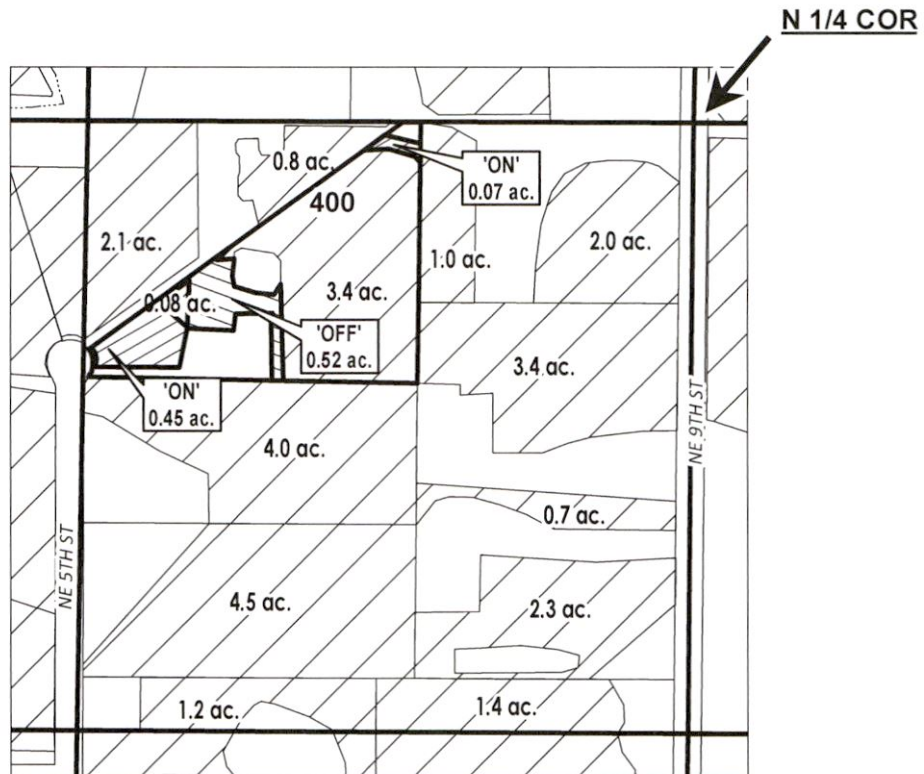
OWRD

SCALE - 1" = 400'



NE 1/4 OF THE NW 1/4

DISTRICT INTERNAL  
NOTICE #: T-2019-004



	EXISTING WATER RIGHTS
	OFF LANDS
	ON LANDS

"ON/OFF" MAP



APPLICATION FOR WATER RIGHTS TRANSFER

JEFF RALPH & JAMIE MICHELE RALPH 13239

TAXLOT #: 400

0.52 ACRES

Date: 03/05/2019

FILE: I:\TRANSFER\WR\TRANS17\CONFISCATION\141311\_NESE

# DESCHUTES COUNTY SEC.26 T14S R13E

RECEIVED

AUG 08 2019

OWRD

## "ON/OFF" MAP

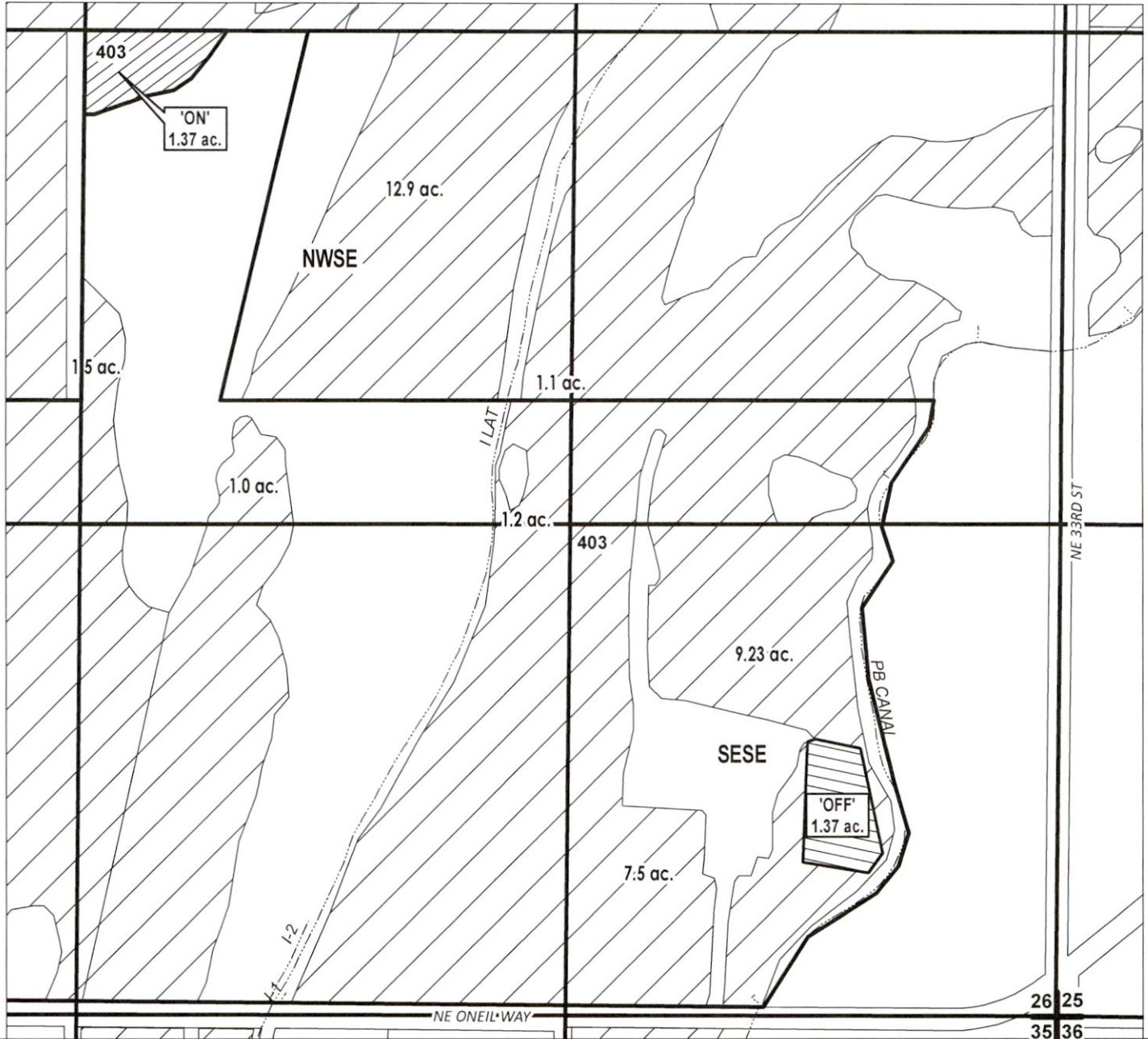
SCALE - 1" = 400'



SE 1/4 OF THE SE 1/4;  
NW 1/4 OF THE SE 1/4

DISTRICT INTERNAL  
NOTICE #: T-2019-005

	EXISTING WATER RIGHTS
	OFF LANDS
	ON LANDS



### APPLICATION FOR WATER RIGHTS TRANSFER

ZACHARY J. RUSSELL AND ELIZABETH A. RUSSELL JOINT TRUST

TAXLOT #: 403

1.37 ACRES 13239

Date: 04/04/2019

FILE: I:\TRANSFER\WRTRANS17\CONFISCATION\141311\_NESE

# DESCHUTES COUNTY SEC.25 T15S R12E

RECEIVED

AUG 08 2019

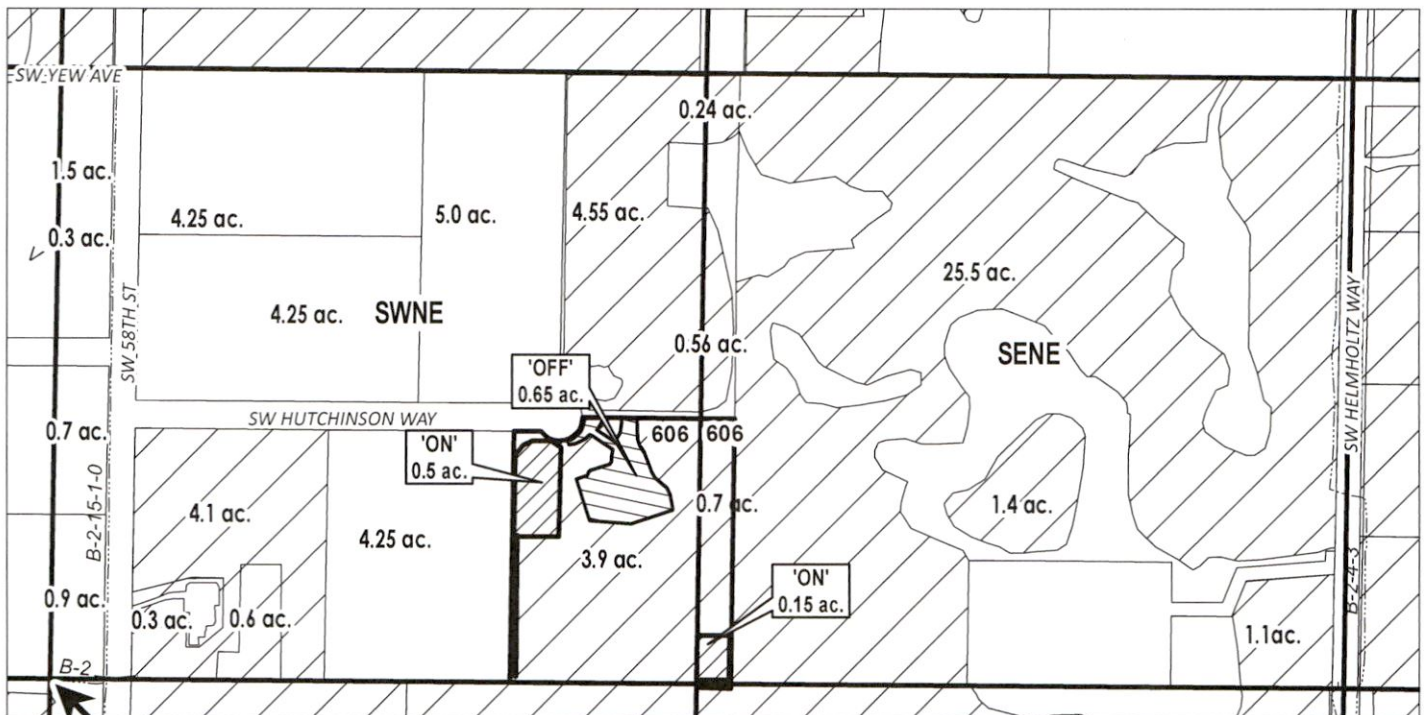
OWRD

SCALE - 1" = 400'



SE 1/4 OF THE NE 1/4; SW 1/4 OF THE NE 1/4

DISTRICT INTERNAL  
NOTICE #: T-2019-003



C 1/4 COR

	EXISTING WATER RIGHTS
	OFF LANDS
	ON LANDS
# ac.	PARCELS W/ WATER RIGHTS

"ON/OFF" MAP



## APPLICATION FOR WATER RIGHTS TRANSFER

JAMES KRAMER WHITTAKER AND DEBORAH JO WHITTAKER

TAXLOT #: 606

0.65 ACRES

13239

Date: 03/29/2019

FILE: I:\TRANSFER\WR\TRANS17\CONFISCATION\141311\_NESE

# DESCHUTES COUNTY SEC.11 T17S R12E

RECEIVED

AUG 08 2019

OWRD

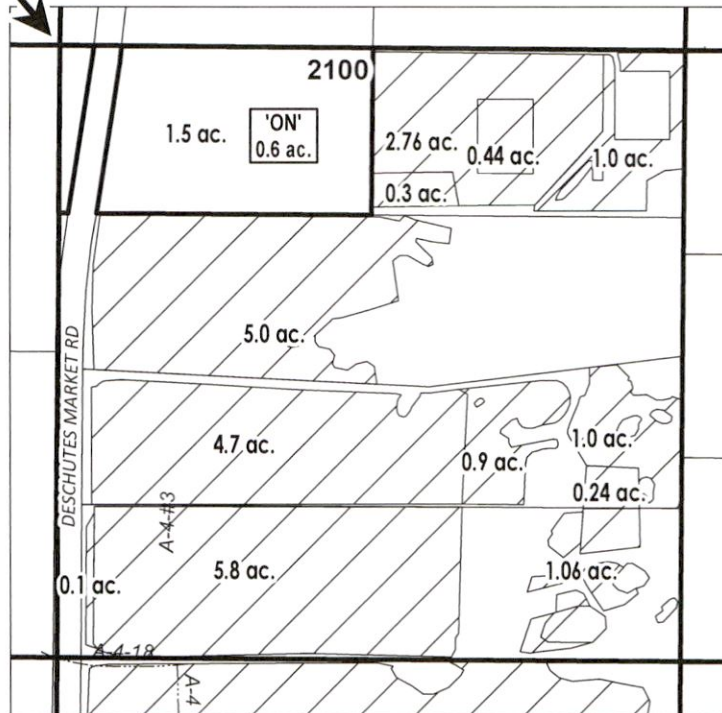
SCALE - 1" = 400'



NW 1/4 OF THE NE 1/4

DISTRICT INTERNAL  
NOTICE #: T-2019-002

N 1/4 COR



	EXISTING WATER RIGHTS
	'ON' LAND PARCELS

"ON" MAP



## APPLICATION FOR WATER RIGHTS TRANSFER

COID QUITCLAIM / DANIEL B. WALLACE 13239

TAXLOT #: 2100

0.6 ACRES

Date: 02/12/2019

FILE: I:\TRANSFER\WR\TRANS17\CONFISCATION\141311\_NESE

# DESCHUTES COUNTY SEC.24 T17S R12E

SCALE - 1" = 400'



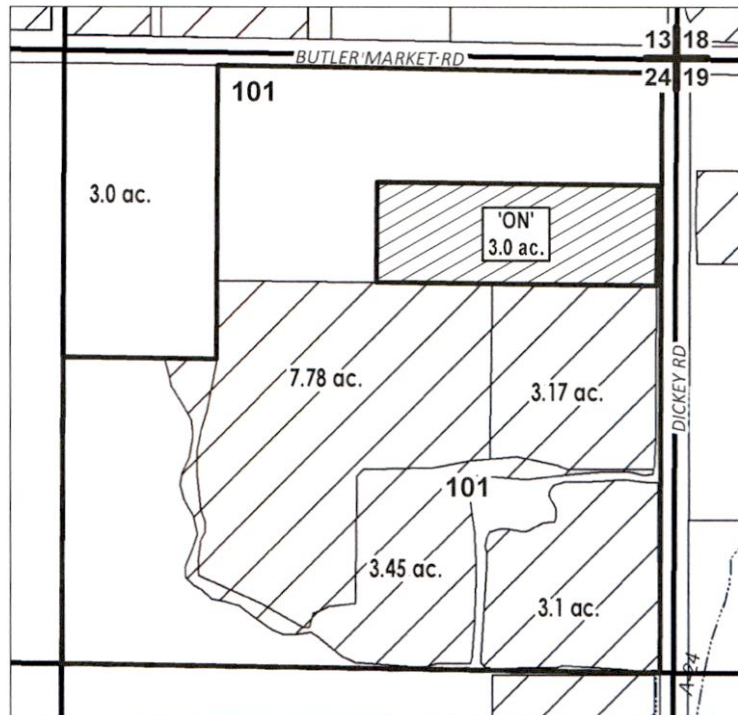
NE 1/4 OF THE NE 1/4

RECEIVED

AUG 08 2019

OWRD

DISTRICT INTERNAL  
NOTICE #: T-2019-009



# ac.	PARCELS W/ WATER RIGHTS
	EXISTING WATER RIGHTS
	'ON' LANDS

"ON" MAP



APPLICATION FOR WATER RIGHTS TRANSFER

COID QUITCLAIM/ JOSHUA J. GORDON

13239

TAXLOT #: 101

3.0 ACRES "ON"

Date: 03/08/2019

FILE: I:\TRANSFER\WRTRANS17\CONFISCATION\141311\_NESE

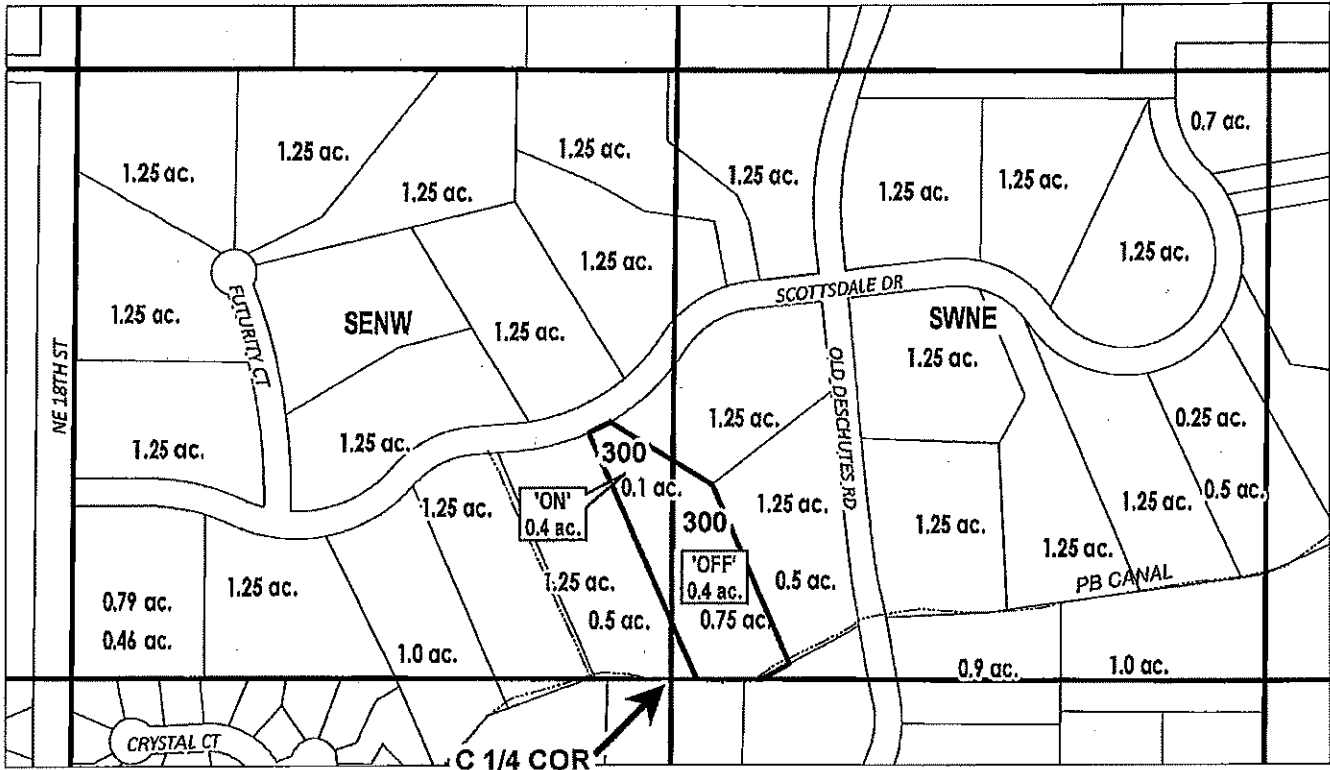
# DESCHUTES COUNTY SEC.15 T17S R12E

SCALE - 1" = 400'



SW 1/4 OF THE NE 1/4; SE 1/4 OF THE NW 1/4

DISTRICT INTERNAL  
NOTICE #: T-2019-006



Received by OWRD

AUG 08 2019

Salem, OR

"ON/OFF" MAP

# ac.	'OFF' LAND PARCELS
# ac.	PARCELS W/ WATER RIGHTS



## APPLICATION FOR WATER RIGHTS TRANSFER

Sickler, Stephen/Fletcher, Lori

TAXLOT #: 300

0.4 ACRES

Date: 05/06/2019

FILE: I:\TRANSFER\WRTRANS\17\CONFISCATION\141311\_NESE

# DESCHUTES COUNTY SEC.03 T18S R13E

RECEIVED

AUG 08 2019

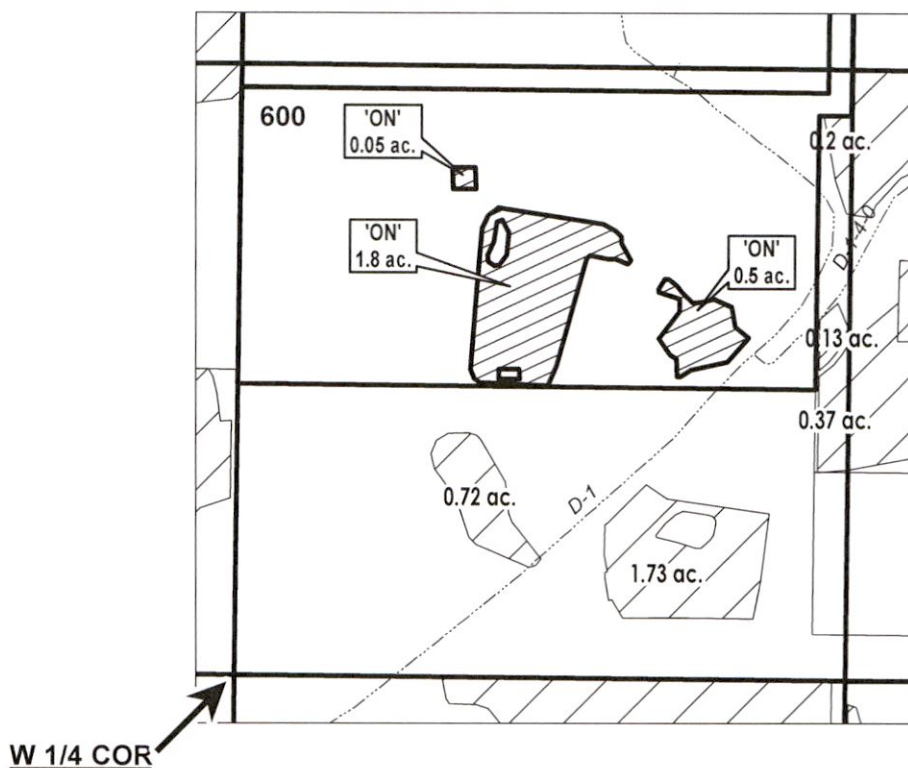
OWRD

SCALE - 1" = 400'



SW 1/4 OF THE NW 1/4

DISTRICT INTERNAL  
NOTICE #: T-2019-001



	EXISTING WATER RIGHTS
	ON LANDS

"ON" MAP



## APPLICATION FOR WATER RIGHTS TRANSFER

BENDBEARCREEK LLC / ERIK & KRISTEN BERKEY

TAXLOT #: 600

2.35 ACRES

13239

Date: 01/30/2019

FILE: I:\TRANSFER\WRTRANS17\CONFISCATION\141311\_NESE