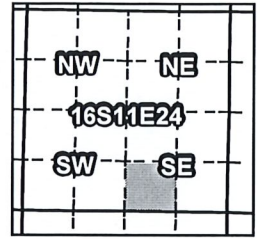


Tumalo Irrigation District

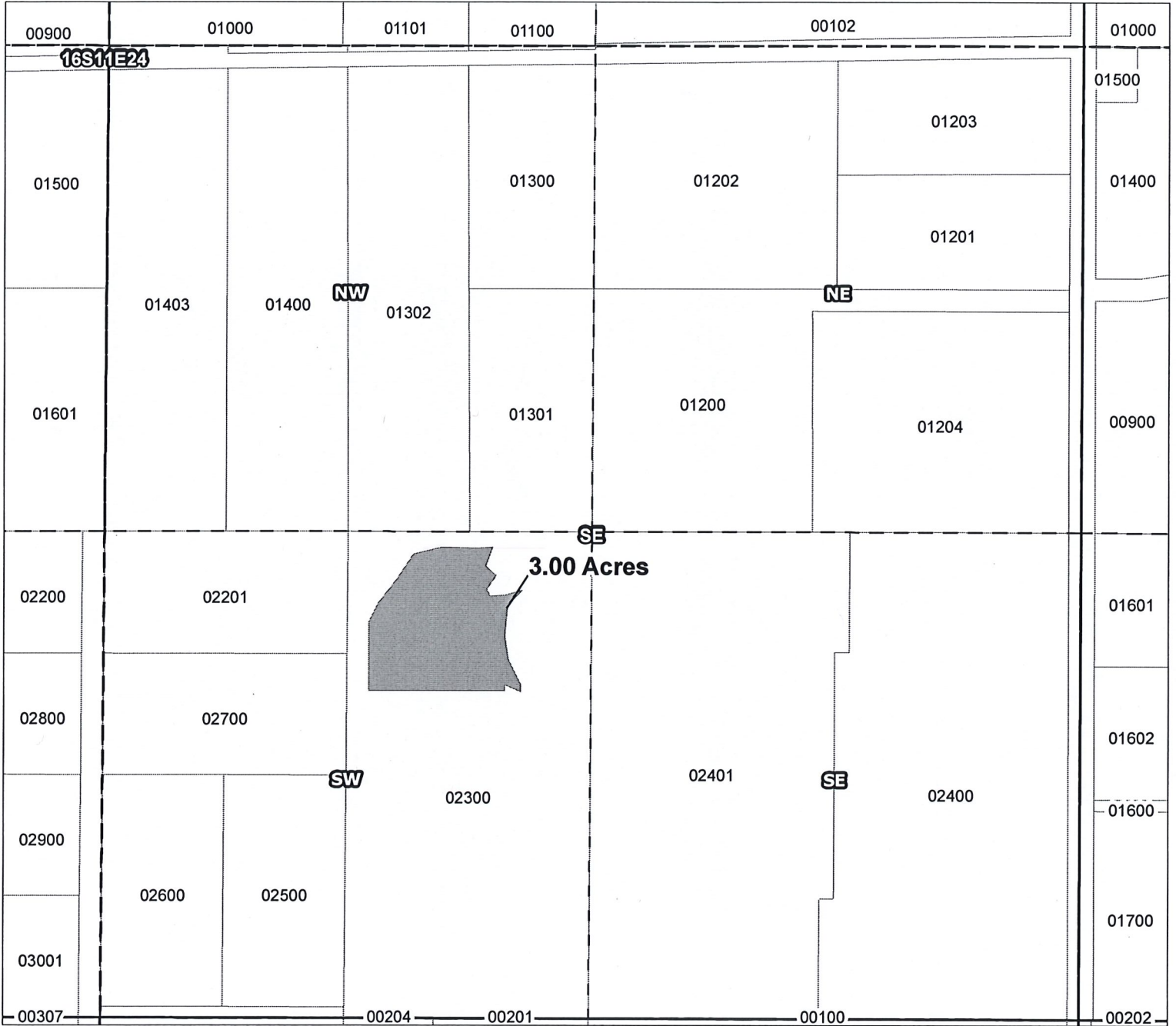
N15.001

2015 District Transfer "Beneficial Use" Map



Certificates: 74146 (IR), 74147 (IS), 74148 (IS), 74149 (IS), 76520 (IS)

Certificates: 74147 (IR), 74148 (IS), 74149 (IS), 76520 (IS)



Taxlot 02300, 16S11E24SWSE: 2.5 ac. On, 3.0 acres Total (Cert# 74146) (IR)
 Taxlot 02300, 16S11E24SWSE: 0.5 ac. On, 3.0 acres Total (Cert# 74147) (IR)

RECEIVED BY OWRD

APR 03 2017

SALEM, OR

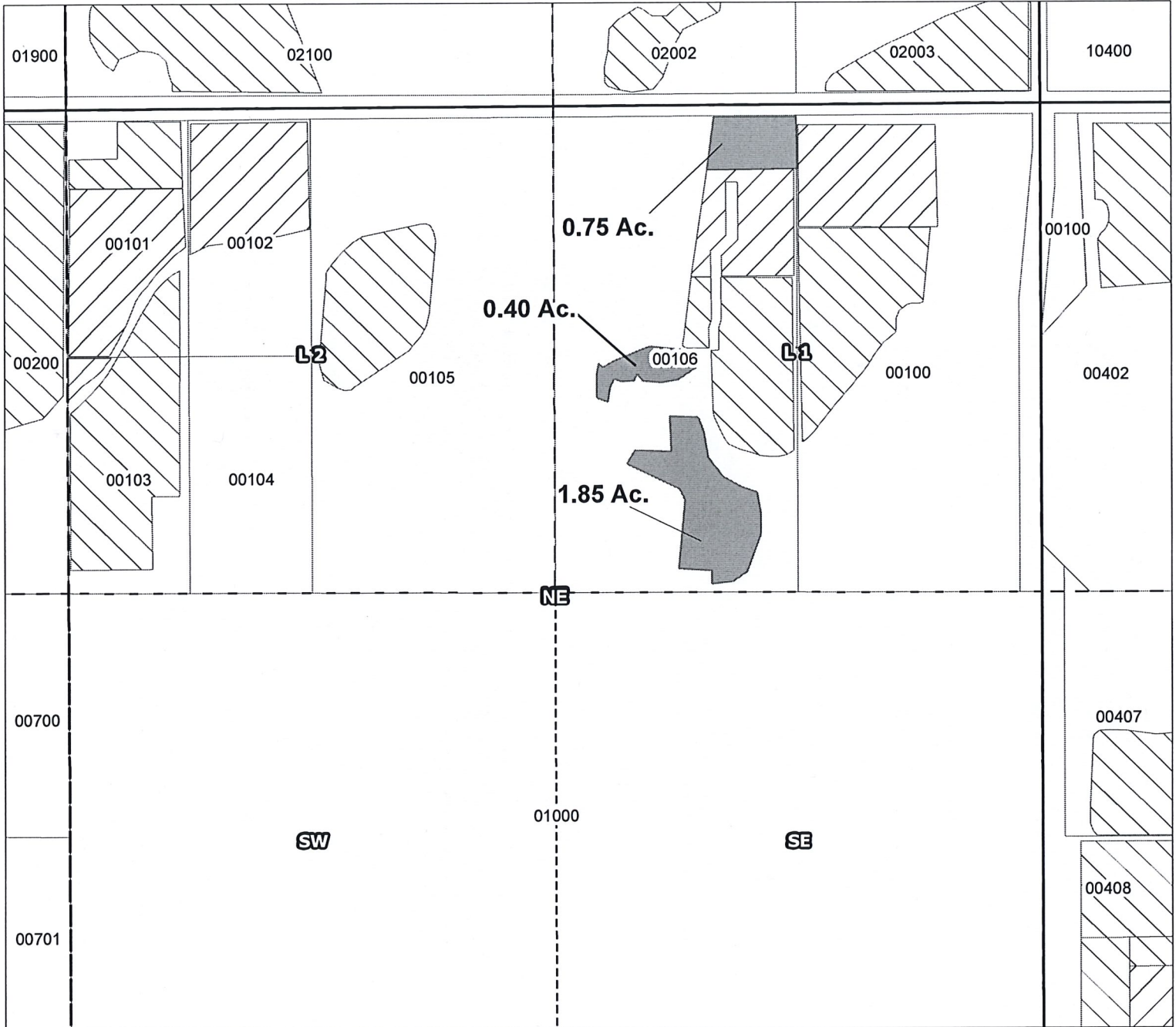
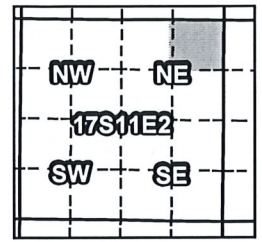
- Canals
- Taxlots
- Rights to Transfer
- Cert 74146, 74147
- Cert 76106
- All Other Certs



Tumalo Irrigation District

2015 District Transfer "Beneficial Use" Map

Certificates: 74146 (IR), 74147 (IS), 74148 (IS), 74149 (IS), 76520 (IS)
for Sizoo, R. & Turner, S.





Taxlot 0106, 17S11E02NENE: 3.0 ac. On, 7.6 acres Total (Cert# 74146) (IR)

RECEIVED BY OWRD

APR 08 2017

SALEM, OR

-  Canals
-  Taxlots
-  Rights to Transfer
-  Cert 74146, 74147
-  Cert 76106
-  All Other Certs



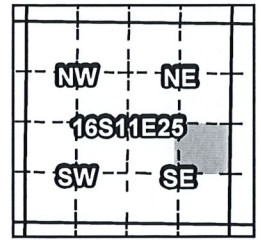
1 inch = 400 feet

Prepared by FireWhat Inc. | December 2015

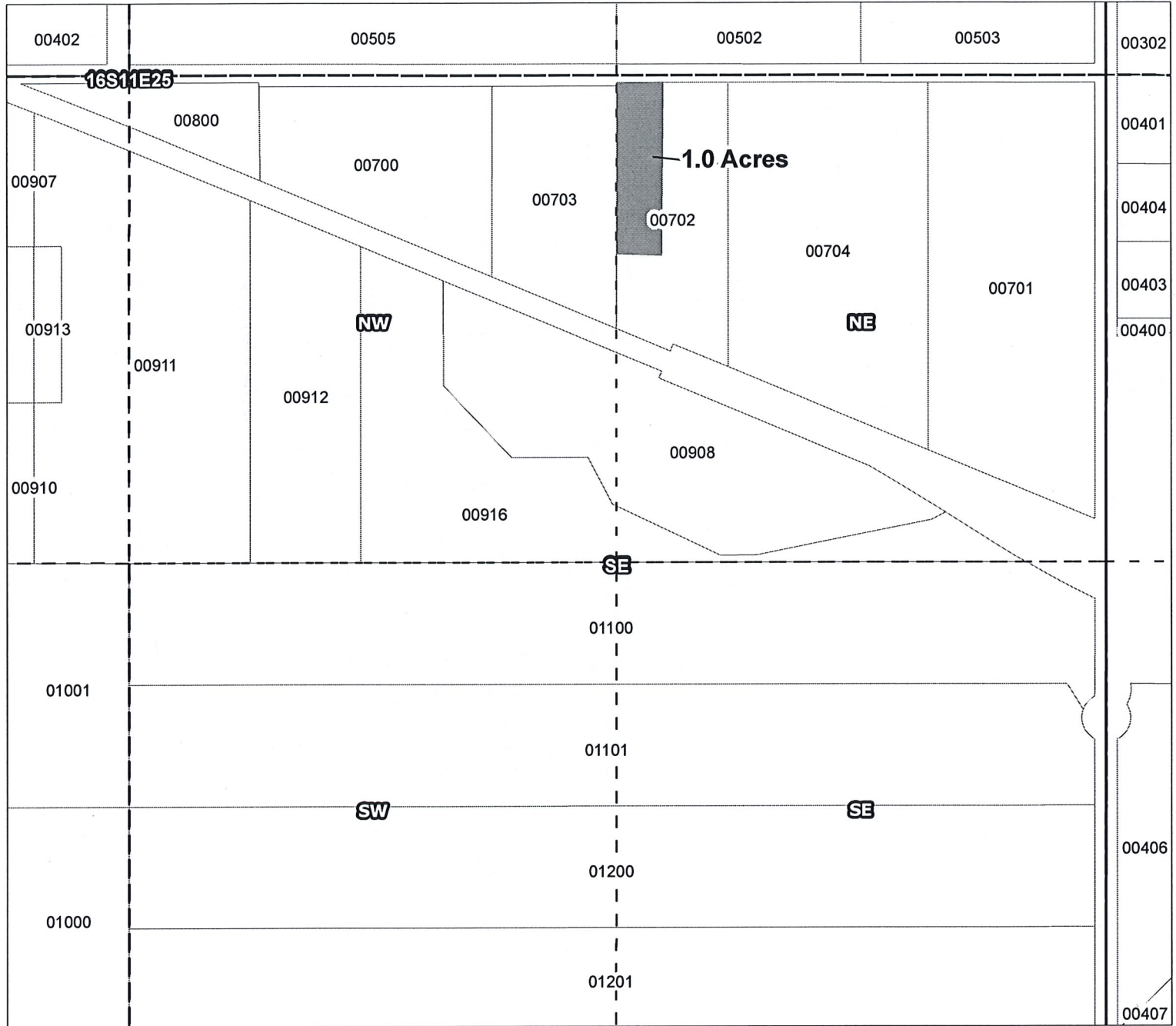
Tumalo Irrigation District

2015 District Transfer "Beneficial Use" Map

N15.03



Certificates: 74147 (IR): 74148 (IS), 74149 (IS), 76520 (IS)



Taxlot 0702, 16S11E25NESE: 1.0 ac. On, 3.2 acres Total (Cert# 74147) (IR)

RECEIVED BY OWRD

APR 03 2017

SALEM, OR

- Canals
- Taxlots
- Rights to Transfer
- Cert 74146, 74147
- Cert 76106
- All Other Certs



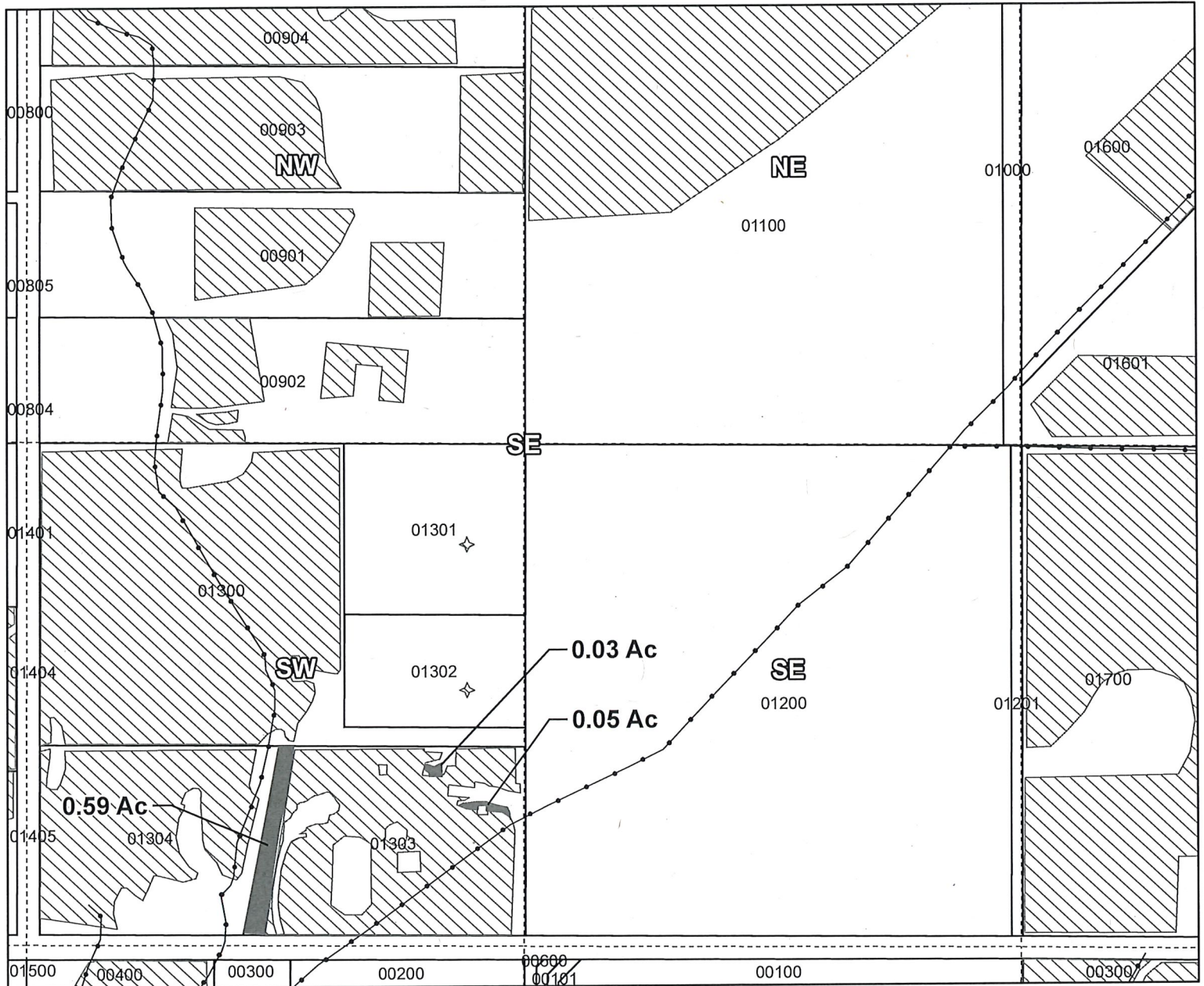
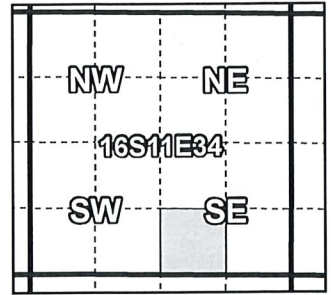
1 inch = 400 feet

Prepared by FireWhat Inc. | December 2015

Tumalo Irrigation District

2015 District Transfer "Beneficial Use" Map

Certificates: 74146(IR), 74147(IS), 74148(IS), 74149(IS), 76520(IS)
for McMahon Family Trust



Taxlot 01303, 16S11E34SWSE: 0.67 Acres On, 6.53 Acres Remaining (Cert. 74146)

- Pipelines and Canals
- Transfer
- Taxlots
- Primary Water Right

Received by OWRD
AUG 22 2019
Salem, OR



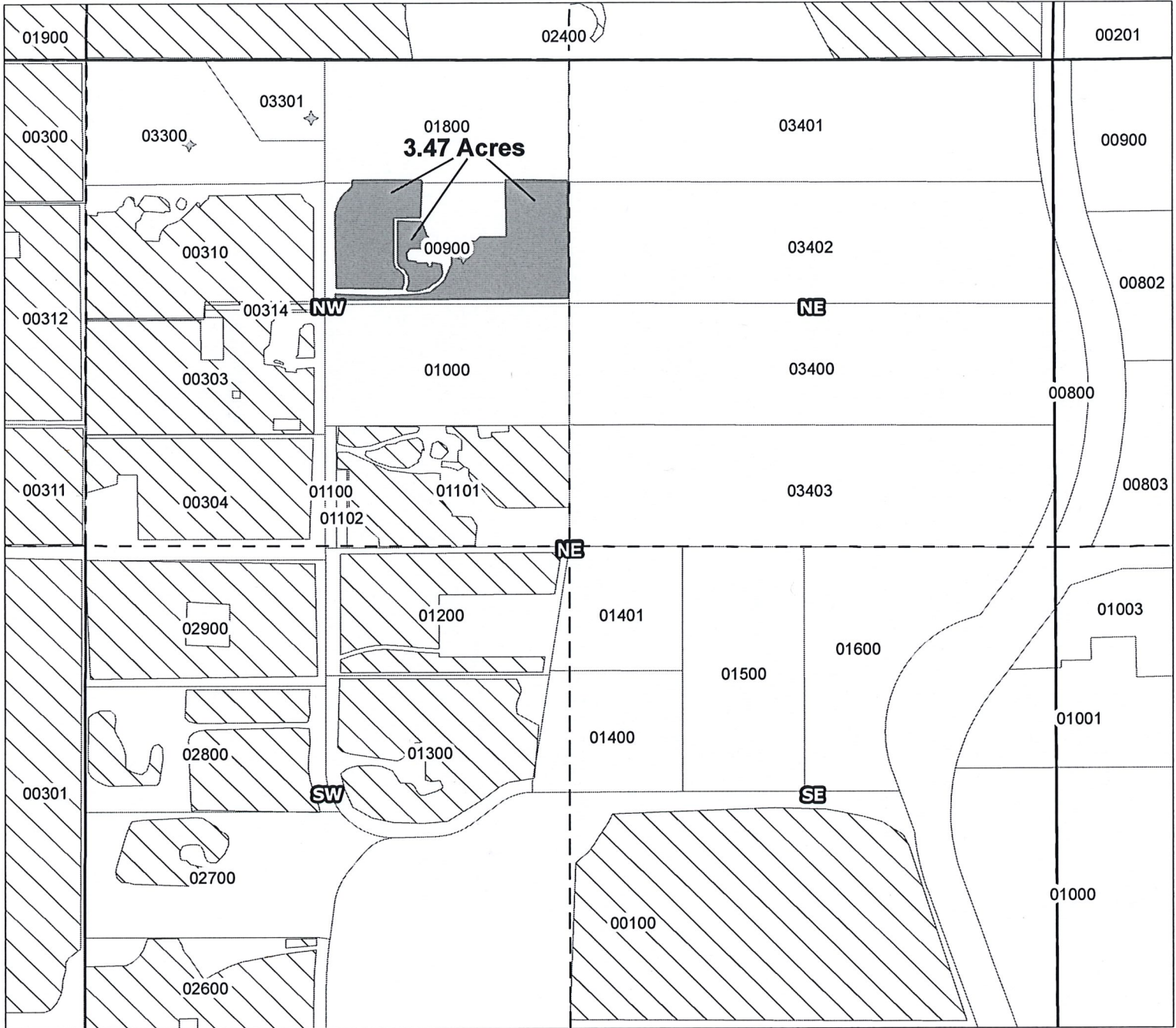
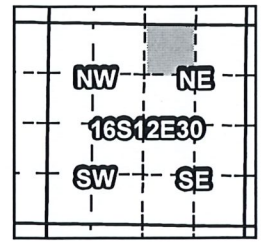
1 inch = 400 feet

Prepared by Tumalo Irrigation District | June 2019

Tumalo Irrigation District

2015 District Transfer "Beneficial Use" Map

Certificates: 74146 (IR): 74147 (IS), 74148 (IS), 74149 (IS), 76520 (IS)
for Radcliffe/von Hurst Tr.



Taxlot 0900, 16S12E30NWNE: 3.47 ac. On, 3.47 acres Total (Cert# 74146) (IR)

RECEIVED BY OWRD

APR 03 2017

SALEM, OR

- Canals
- Taxlots
- Rights to Transfer
- Cert 74146, 74147
- Cert 76106
- All Other Certs



1 inch = 400 feet

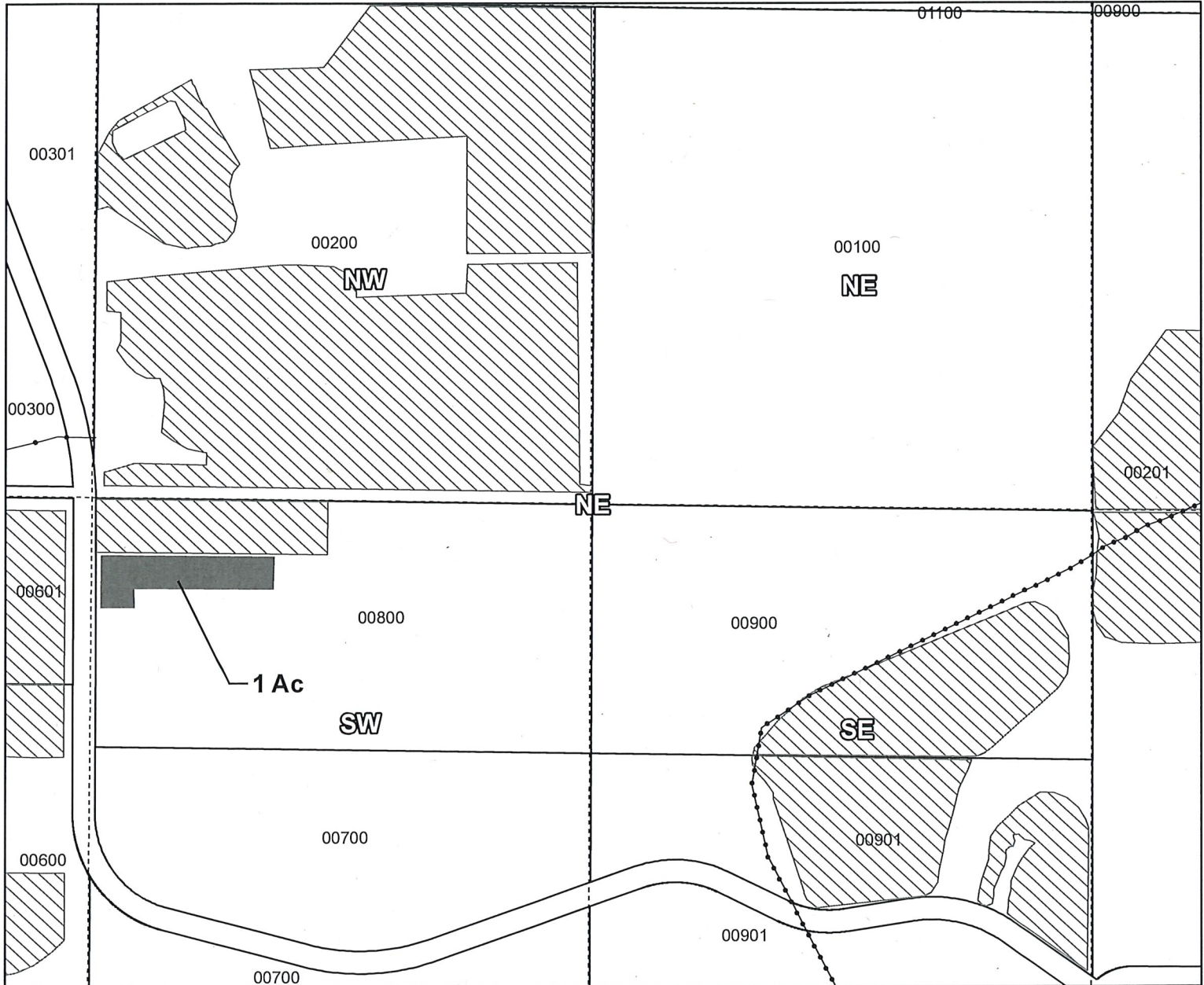
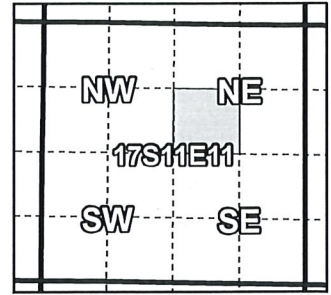
Prepared by FireWhat Inc. | December 2015

Tumalo Irrigation District

2015 District Transfer "Beneficial Use" Map

Certificates: 74146(IR), 74147(IS), 74148(IS), 74149(IS), 76520(IS)

for Campbell, A & S



Taxlot 0800, 17S11E11SWNE: 1.0 Acre On, 3.0 Acres Total (Cert. 74146)

Received by OWRD

AUG 22 2019

Salem, OR

- Pipelines and Canals
- Transfer
- Taxlots
- Primary Water Right



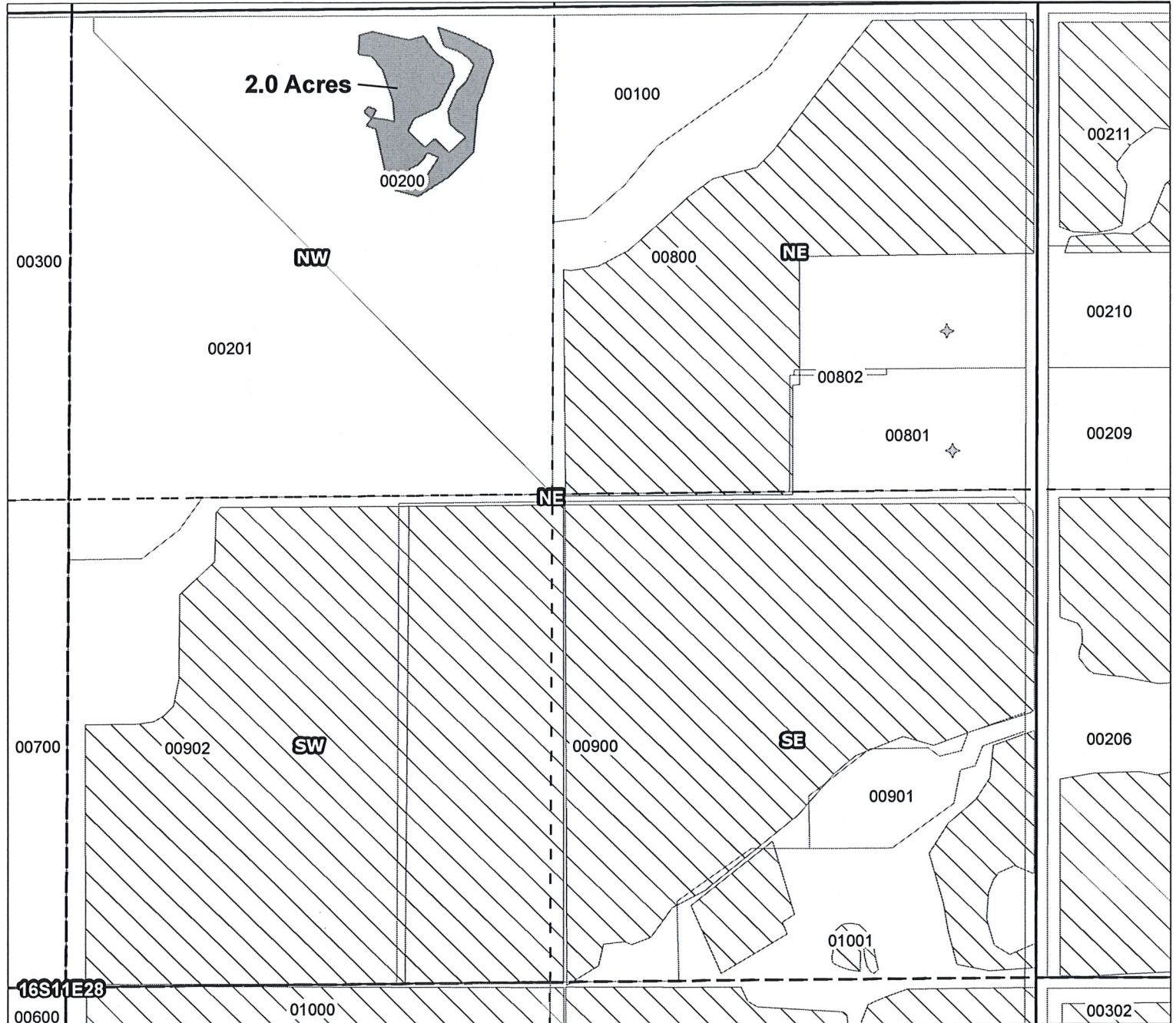
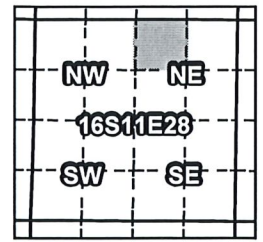
1 inch = 400 feet

Prepared by Tumalo Irrigation District | June 2019

Tumalo Irrigation District

2015 District Transfer "Beneficial Use" Map

Certificates: 74147 (IR): 74148 (IS), 74149 (IS), 76520 (IS)
for Cibelli, F.









Taxlot 0200, 16S11E28NWNE: 2.0 ac. On, 2.0 acres Total (Cert# 74147) (IR)

RECEIVED BY OWRD

APR 03 2017

SALEM, OR

-  Canals
-  Taxlots
-  Rights to Transfer
-  Cert 74146, 74147
-  Cert 76106
-  All Other Certs



1 inch = 400 feet

Prepared by FireWhat Inc. | December 2015