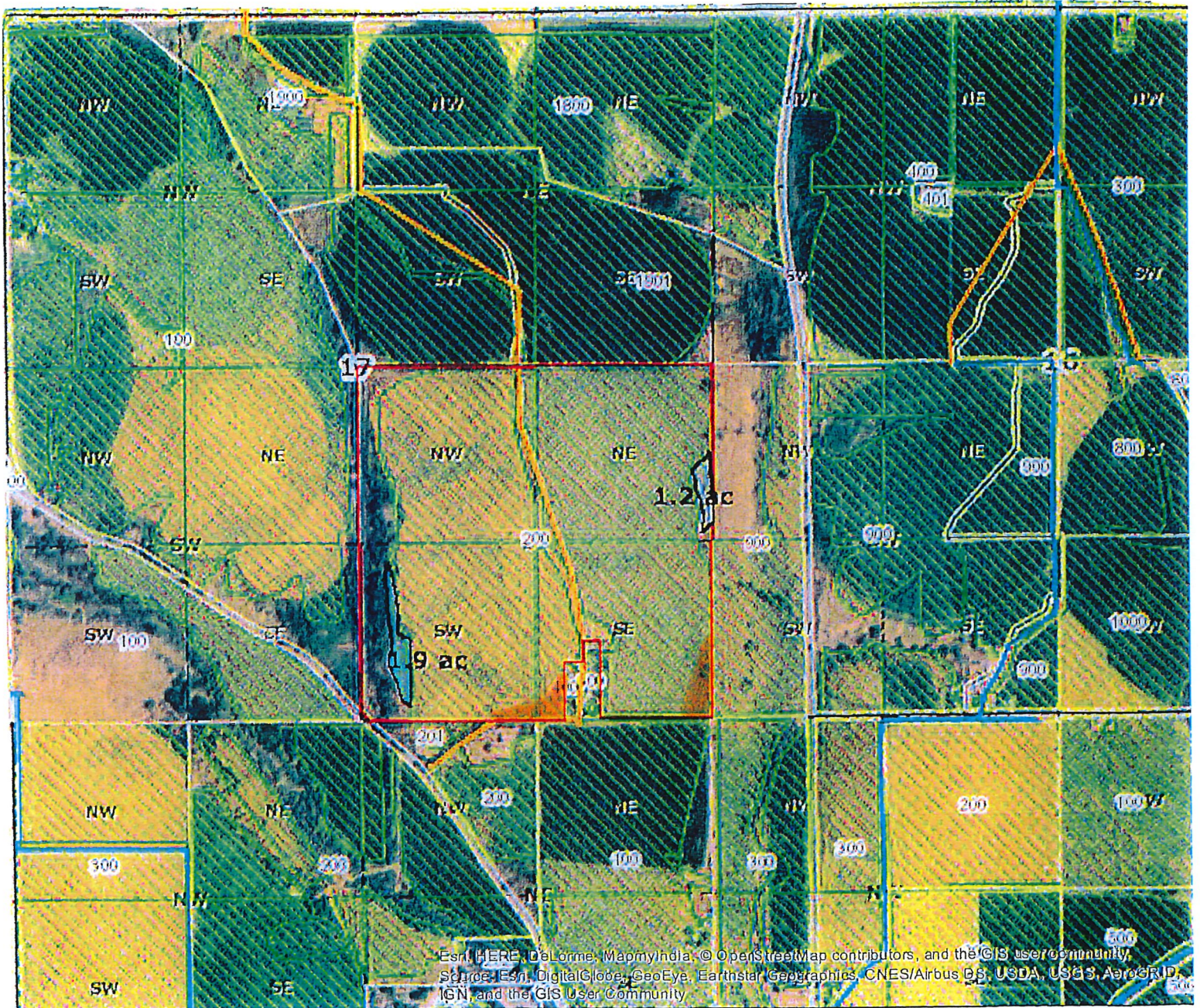




NW	NE
SW	SE

Owyhee Irrigation District
 2017 District Transfer Application **Final Proof Map**
 Certificates: 75691

1 inch = 400 feet



Esri, HERE, DeLorme, MapmyIndia, © OpenStreetMap contributors, and the GIS user community,
 Source: Esri, DigitalGlobe, GeoEye, Earthstar Geographics, CNES/Airbus DS, USDA, USGS, AeroGRID,
 IGN, and the GIS User Community

Section: 17 Twp: 20S Range 46E Taxlot 200 & 201

NE 1/4 SE 1/4: 37.4 acres transferring 1.2 acres = 38.6 acres (IR 75691)
 SW 1/4 SE 1/4: ~~30.2~~^{31.3} acres transferring 1.9 acres = ~~32.1~~^{31.2} acres (IR 75691)

Name:

Newell D. Cleaver Trust 1/2
 Wendy R. Cleaver Trust 1/2

RECEIVED

SEP 05 2019

OWIRD

 ON
 OFF

RECEIVED

SEP 05 2019



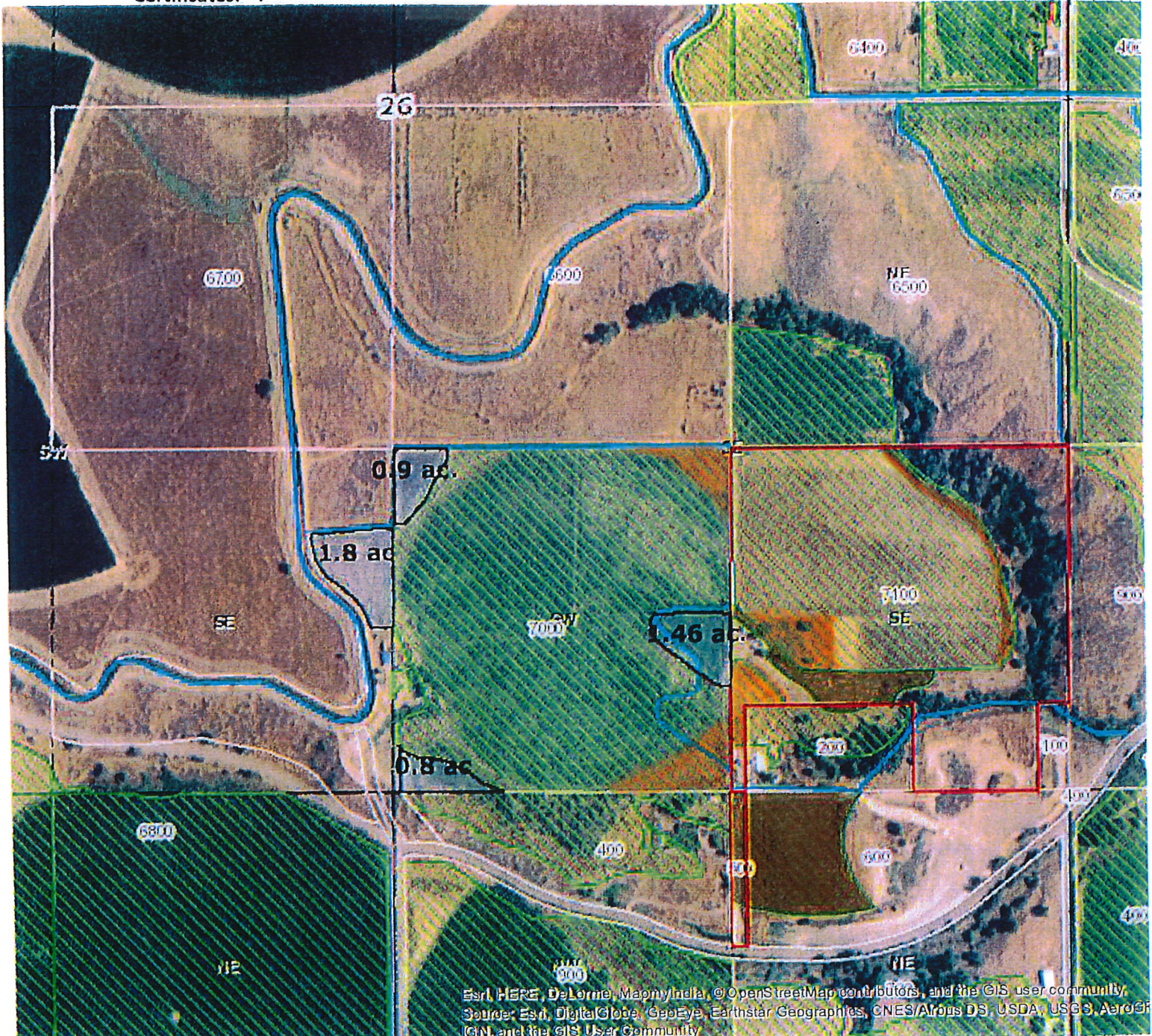
NW	NE
SW	SE

Owyhee Irrigation District
 2017 District Transfer Application
 Certificates: 75691

OWRD

1 inch = 400 feet

Final Proof Map



Esri, HERE, DeLorme, MapmyIndia, © OpenStreetMap contributors, and the GIS user community,
 Source: Esri, DigitalGlobe, GeoEye, Earthstar Geographics, CNES/Airbus DS, USDA, USGS, AeroGRID,
 IGN, and the GIS User Community

Section: 26 Twp: 17S Range 46E Taxlot 7000

SW 1/4 SE 1/4: ^{3.16} 4.96 acres - ON - remaining - 37.63 acres TL 7000
 SE SW 1.80 acres - ON

Name: Ryan M. Joyce

RECEIVED

SEP 05 2019

OWRD

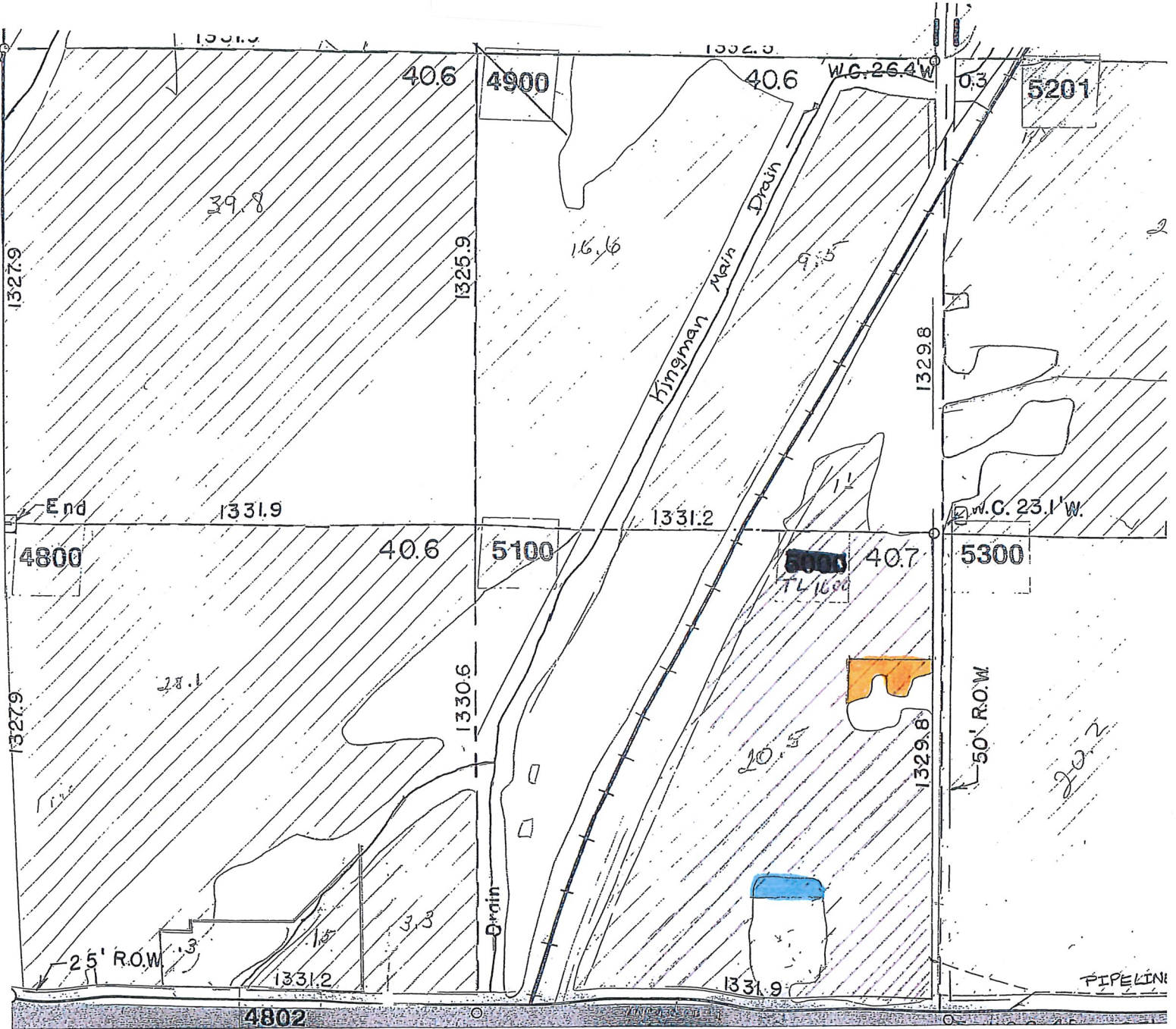
- H
 - ON



NW	NE
SW	SE

Owyhee Irrigation District
 2017 District Transfer Application **Final Proof Map**
 Certificates: 75691

1 inch = 400 feet



Section: 11 Twp: 21S Range 46E Taxlot 1600

SE 1/4 SW 1/4: 20.5 acres remain the same (IR 75691)
 0.45 acres ON and Off

Name: Dennis A. & Effie M. Martin

RECEIVED

SEP 05 2019

OWRD

 ON
 Off

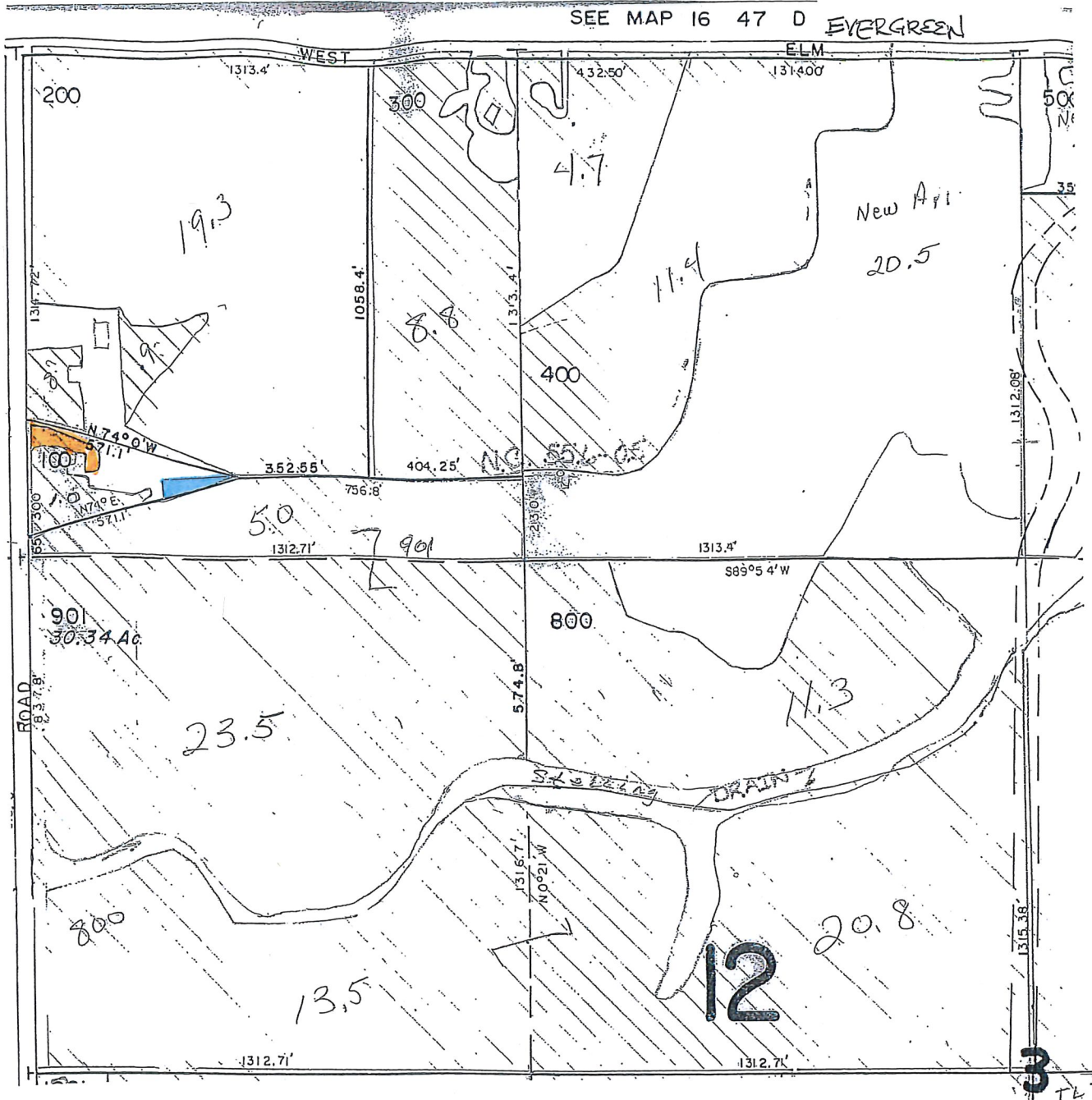
Owyhee Irrigation District
 2017 District Transfer Application
 Certificates: 75691

Final Proof Map

1 inch = 400 feet



NW	NE
SW	SE



Section: 3 Twp: 17S Range 47E Taxlot 100

NW¼ NW¼: .3 acres off
 .3 acres on

35.8 acres remaining (IR 75691)

Name: Randall Trust
 Clark Randall
 Marjorie Randall

RECEIVED

SEP 05 2019

OWRD

- off
 - on

RECEIVED

SEP 05 2019

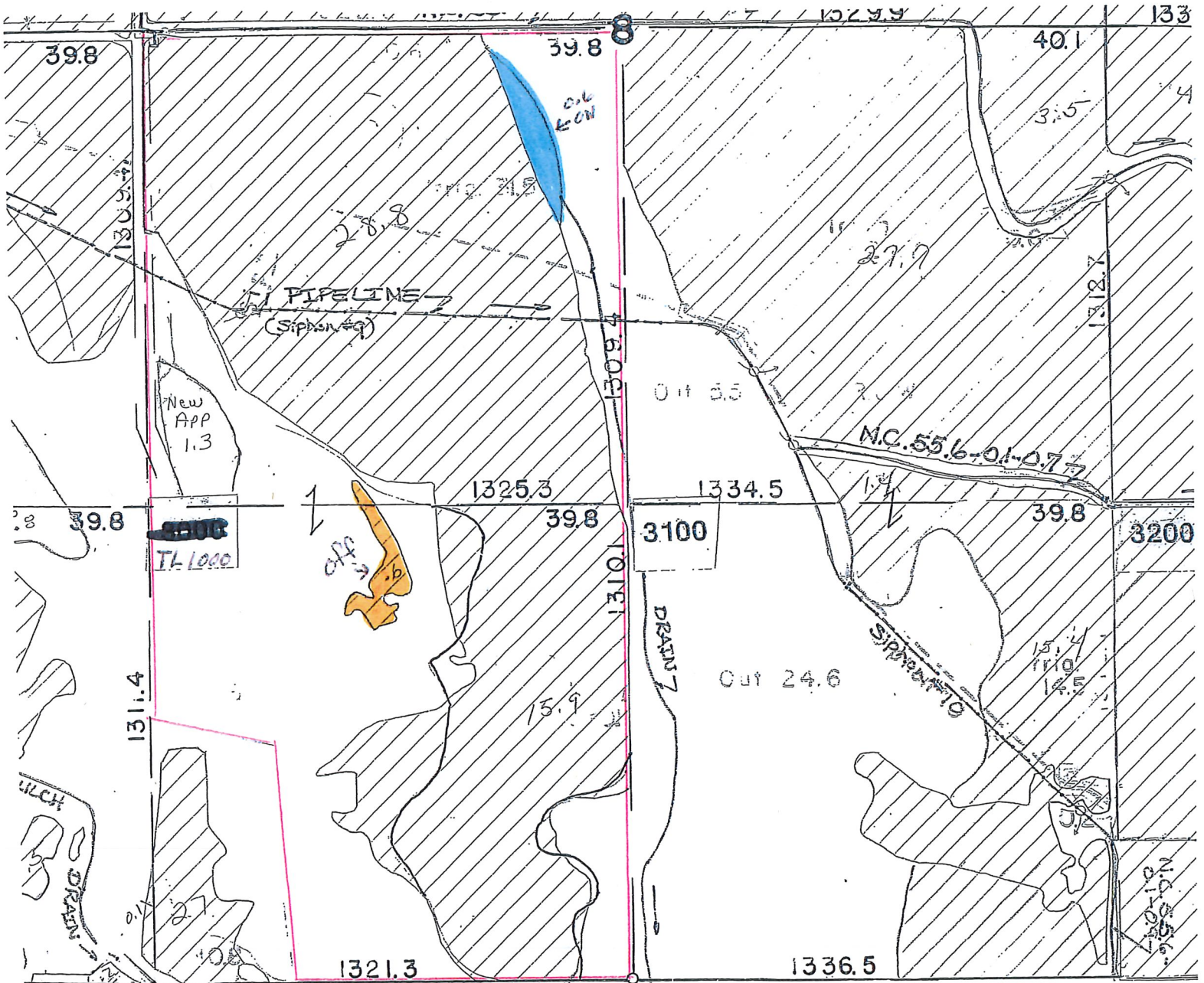
OWRD



NW	NE
SW	SE



1 inch = 400 feet

Owyhee Irrigation District
 2017 District Transfer Application **Final Proof Map**
 Certificates: 75691



Section: 8 Twp: 17S Range 47E Taxlot 1000
 NESW: 0.6 acres ON 29.4 acres remaining (IR: 75691)
 SE 1/4 SW 1/4: 0.6 acres OFF 18.6 acres remaining (IR 75691)

Name: Tomas and Pamela Tschida

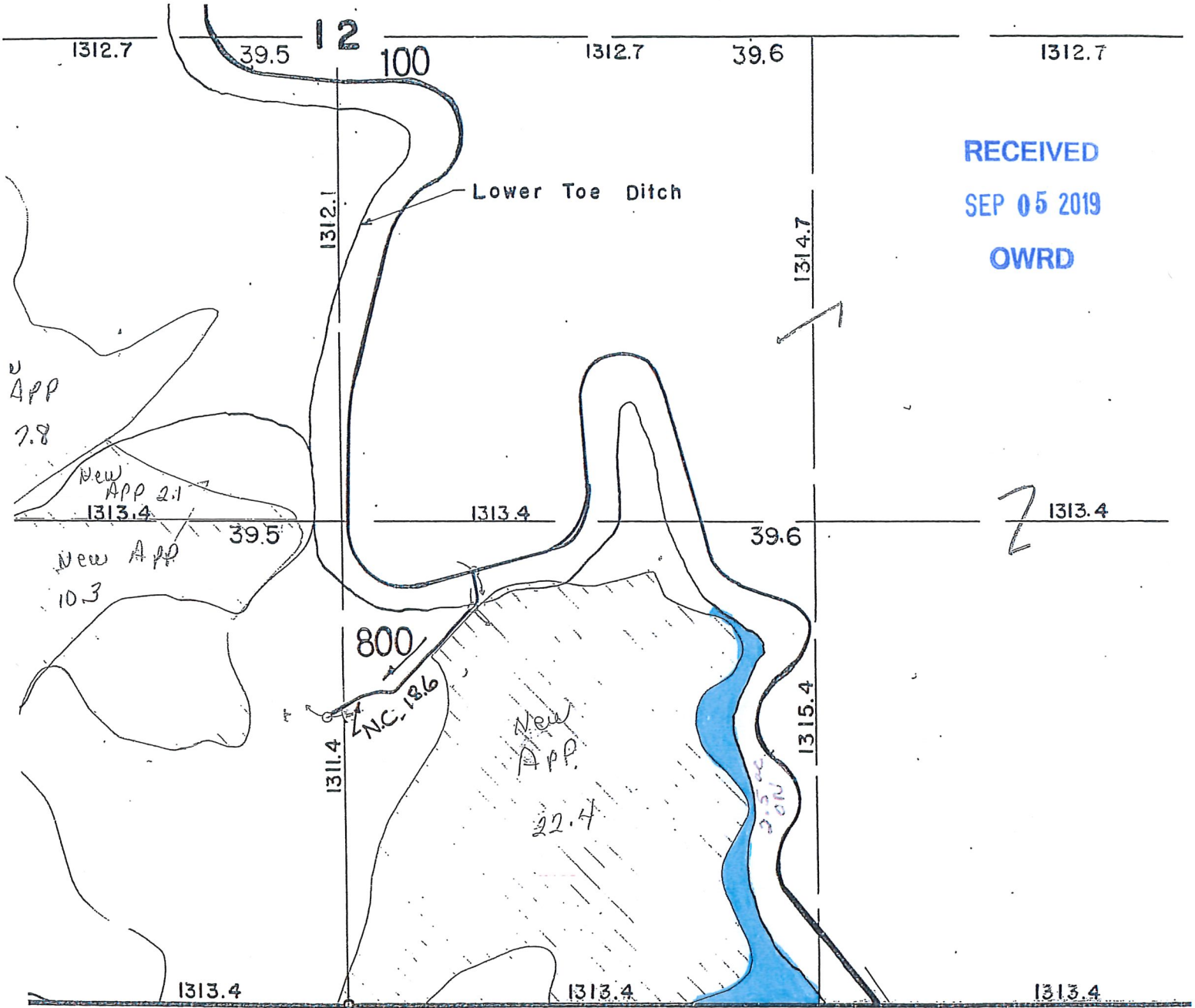
 off
 on

Owyhee Irrigation District
 2017 District Transfer Application **Final Proof Map**
 Certificates: 75691



1 inch = 400 feet

NW	NE
SW	SE



RECEIVED
 SEP 05 2019
 OWRD

Section: 12 Twp: 20S Range 45E Taxlot 1300
 SW 1/4 SE 1/4: 2.5 acres ON 2.5 acres remaining (IR 75691)

Name: Florence E Bancroft

- ON

RECEIVED

SEP 05 2019

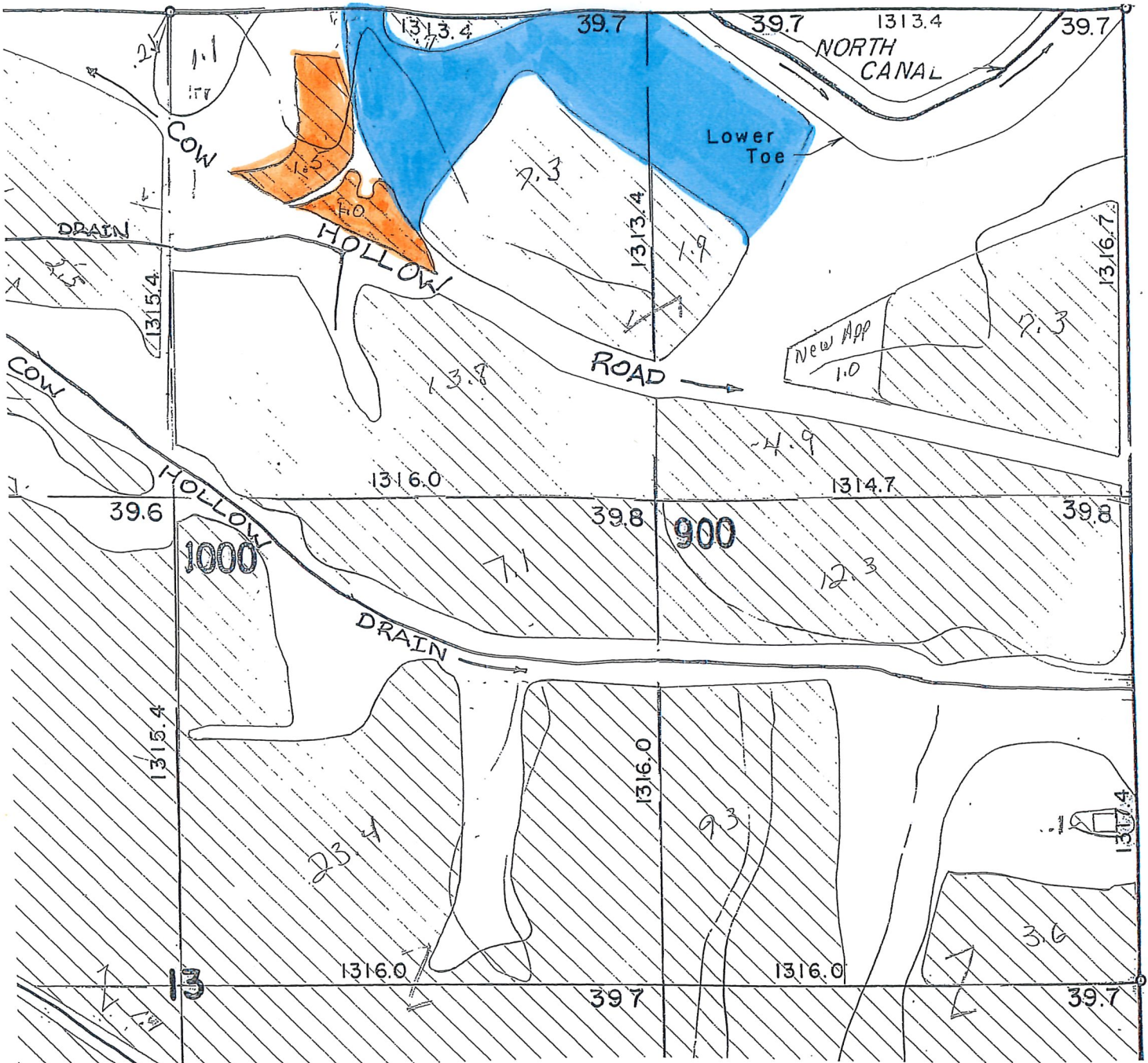
OWRD

1 inch = 400 feet

NW	NE
SW	SE

Owyhee Irrigation District
 2017 District Transfer Application
 Certificates: 75691

Final Proof Map



Section: 13 Twp: 20S Range 45E Taxlot 1300
 NE 1/4 NE 1/4: 4.0 acres ON remaining 18.1 ac (IR 75691)
 NW 1/4 NE 1/4: 4.5 acres ON remaining 27.4 ac (IR 75691)

Name: *Alvance E. Bancroft*

 - ON
 - OFF