

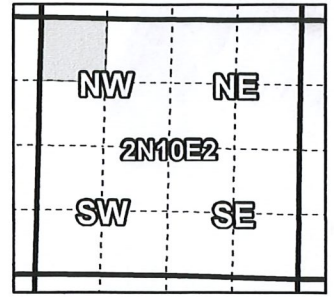
Farmers Irrigation District

T-13049 COBU Map #1

RECEIVED

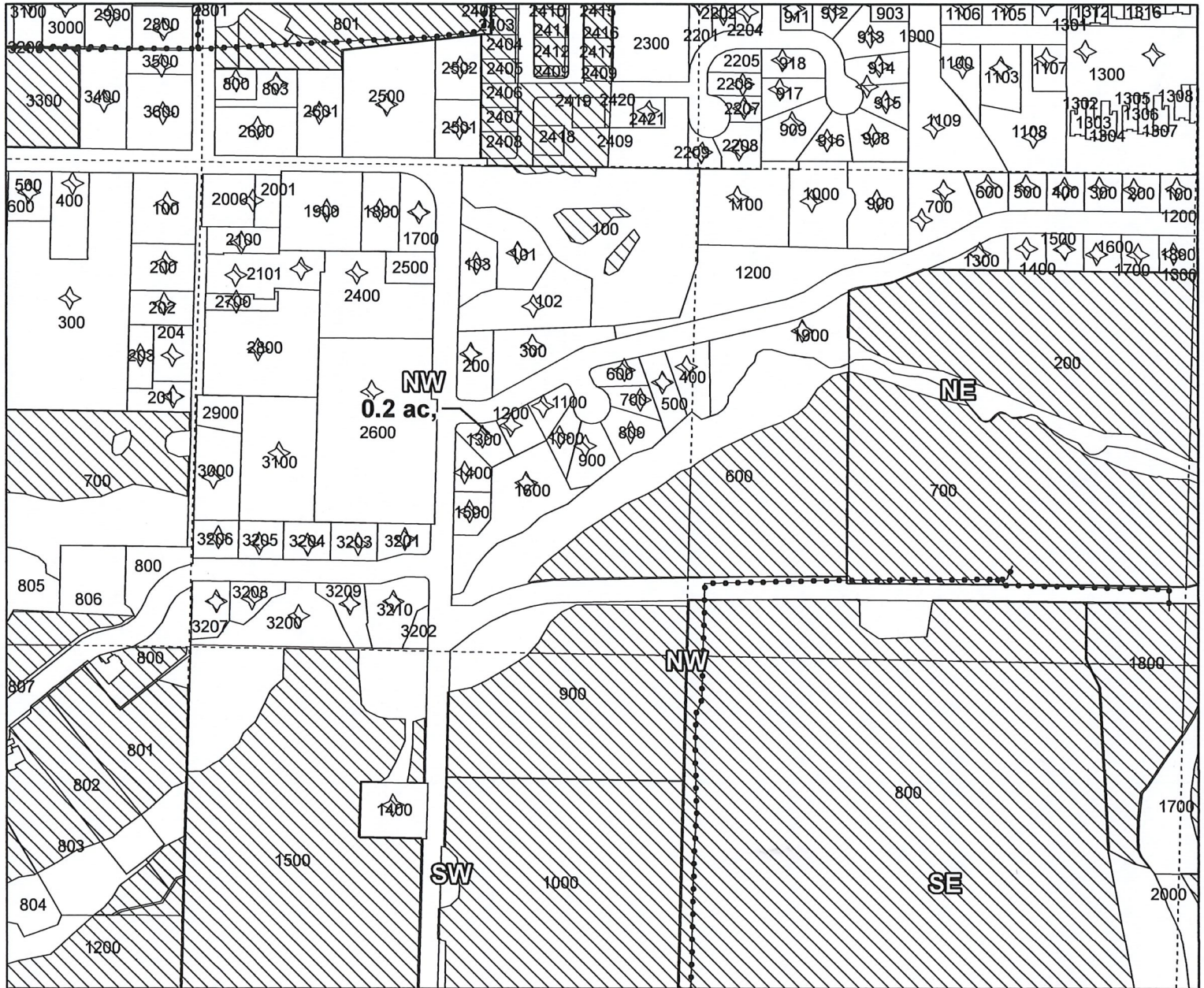
SEP 09 2019

OWRD



Certificates: IR 74306

for Olmstead, Tracy L.



- Pipelines and Canals
- Transfer
- Taxlots
- ▨ Primary Water Right

2N-10E-02-NW/NW-1300, .2 acres, cert 74306

.2 ac. total.



1 inch = 400 feet

Prepared by Farmers Irrigation District August 2019

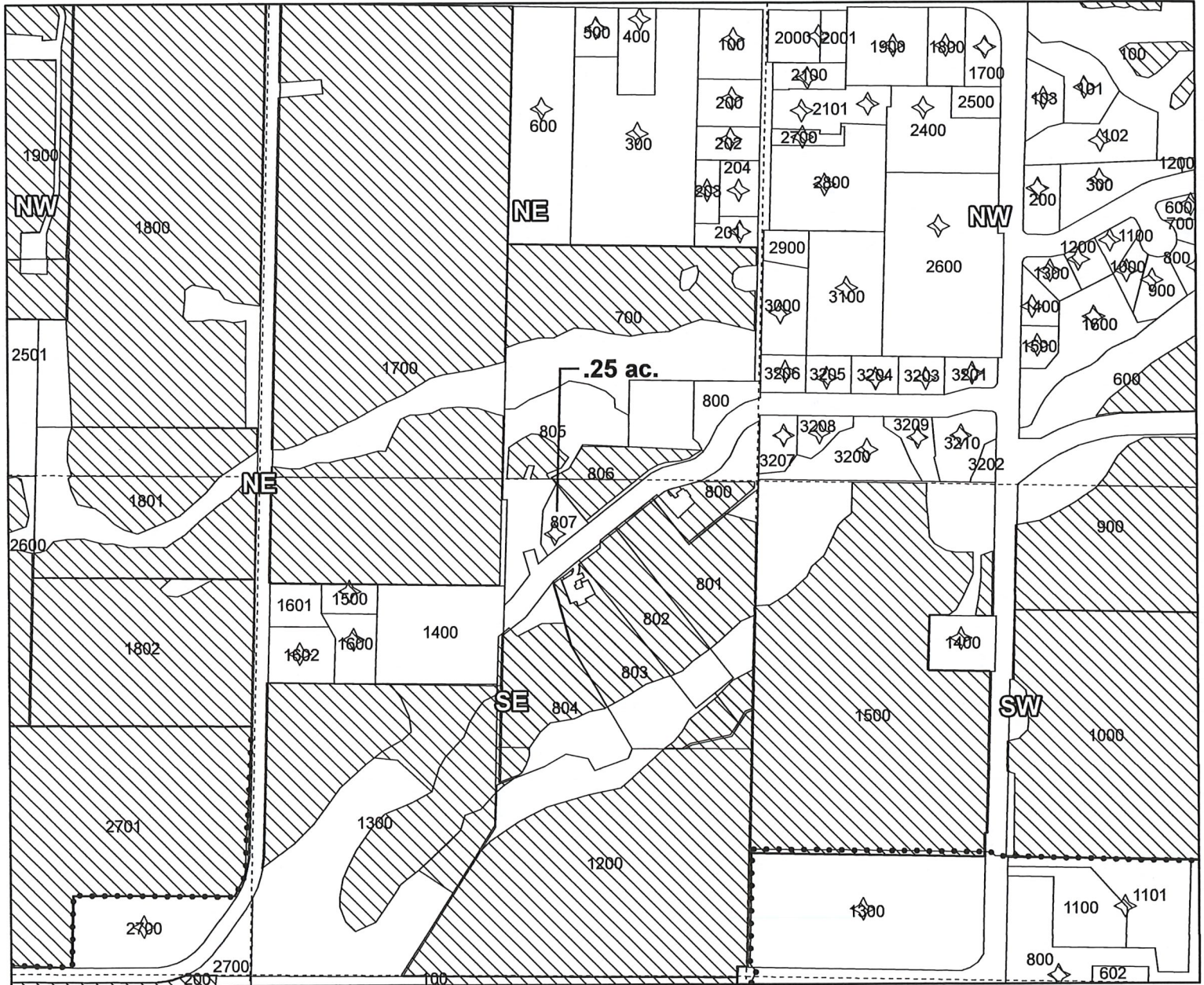
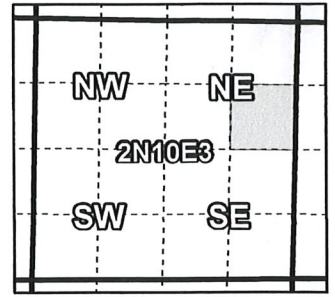
Farmers Irrigation District

T-13049 COBU Map #2

Certificates: IR 74306

for HPC Properties

RECEIVED
SEP 09 2019
OWRD



2N-10E-03-SE/NE-0807, .25 ac. Cert 74306,

.25 ac. total.

- Pipelines and Canals
- Transfer
- Taxlots
- ▨ Primary Water Right



1 inch = 400 feet

Prepared by Farmers Irrigation District, August 2019

Farmers Irrigation District

T-13049, COBU Map #3

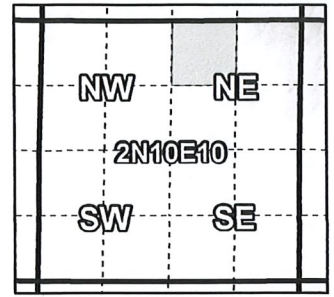
Certificates: IR 74306

for Broussard, Eric

RECEIVED

SEP 09 2019

OWRD



2N-10E-10-NW/NE-2202, .25 ac, Cert 74306,

1.25 ac. Total.

--- Pipelines and Canals

■ Transfer

□ Taxlots

▨ Primary Water Right



1 inch = 400 feet

Prepared by Farmers Irrigation District August 2019

Farmers Irrigation District

T-13049, COBU Map #4

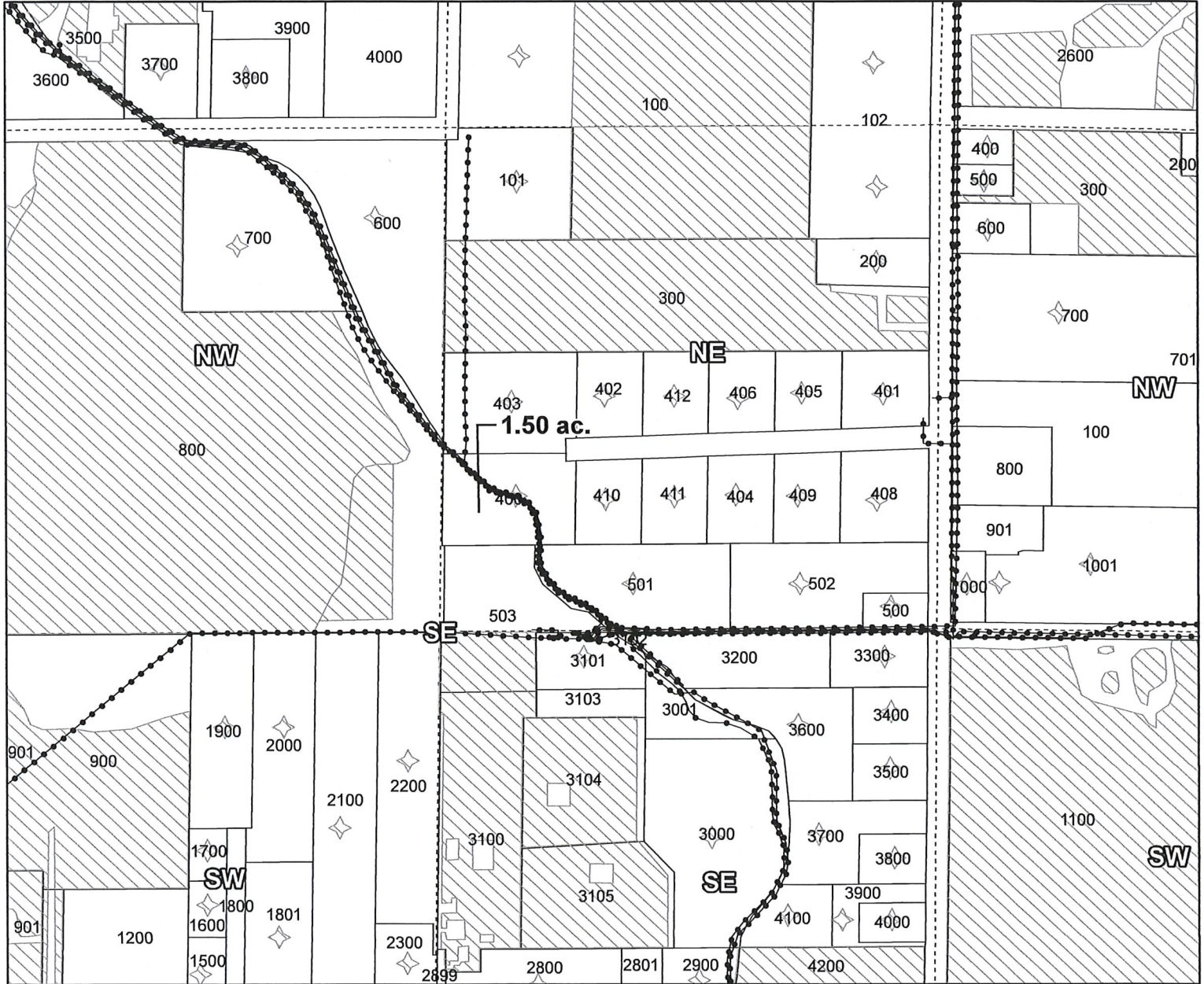
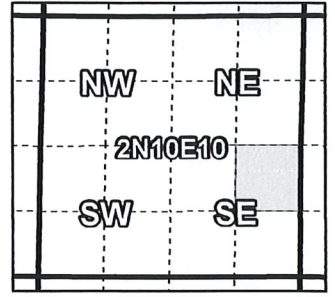
RECEIVED

SEP 09 2019

OWRD

Certificates: IR 74306

for Schull, Adeline Trustee



2N-10E-10-NE/SE-0400, 1.50 ac. Cert 74306,

1.90 ac. Total.

*Spiller
Voluntary
Purchase*

- Pipelines and Canals
- Transfer
- Taxlots
- ▨ Primary Water Right



1 inch = 400 feet

Prepared by Farmers Irrigation District, August 2019

Farmers Irrigation District

T-13049, COBU Map #5

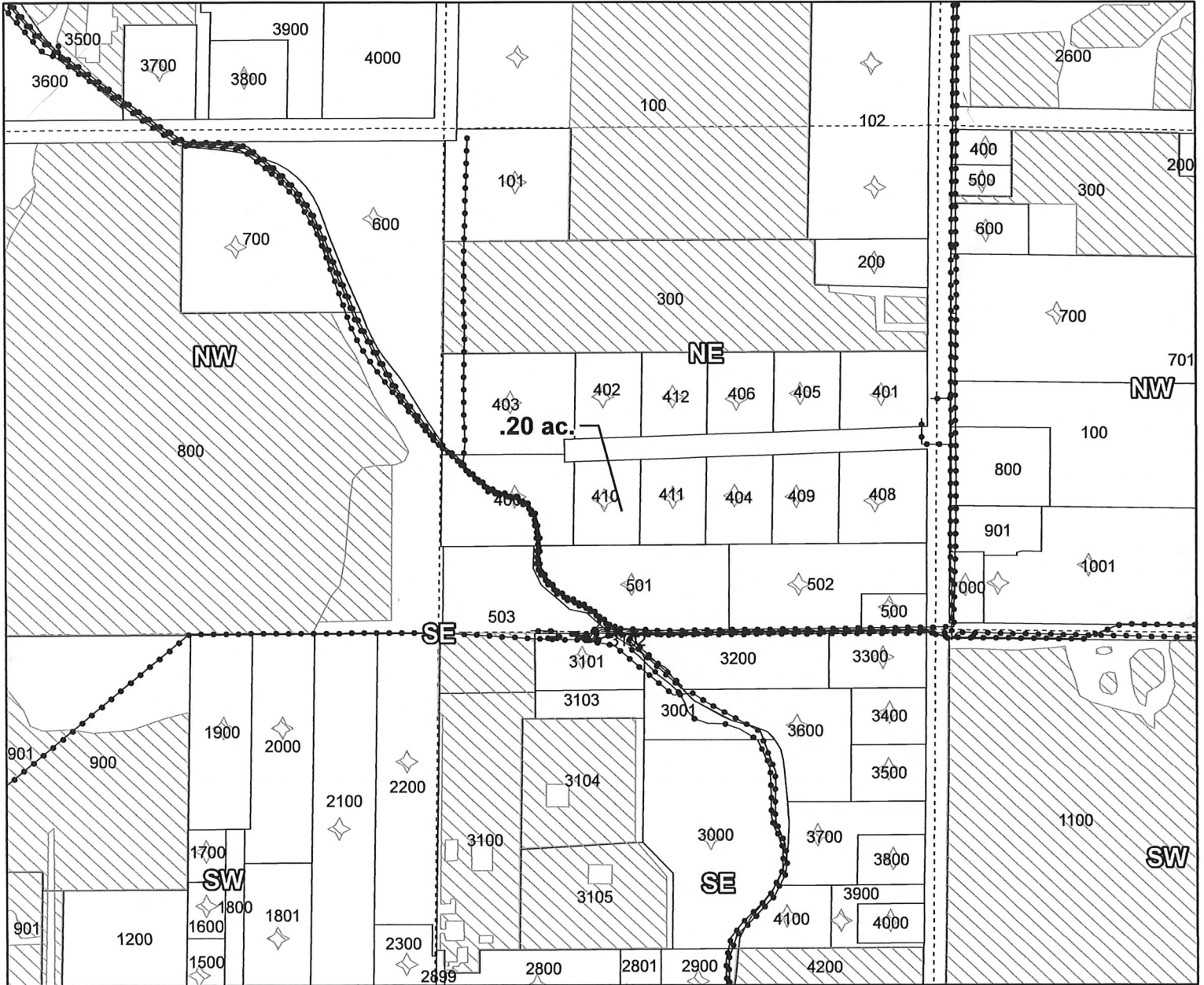
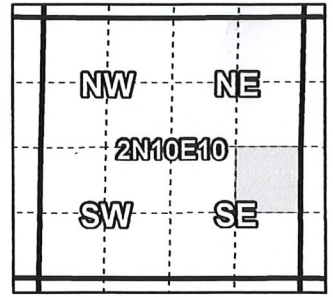
Certificates: IR 74306

for Schull, Adeline Trustee

RECEIVED

SEP 09 2019

OWRD



2N-10E-10-NE/SE-0410, .20 ac. Cert 74306,

.80 ac. Total.

- Pipelines and Canals
- Transfer
- Taxlots
- ▨ Primary Water Right



1 inch = 400 feet

Prepared by Farmers Irrigation District, August 2019

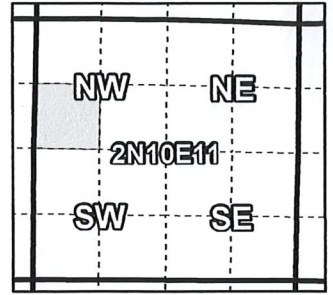
Farmers Irrigation District

T-13049, COBU Map #6

RECEIVED

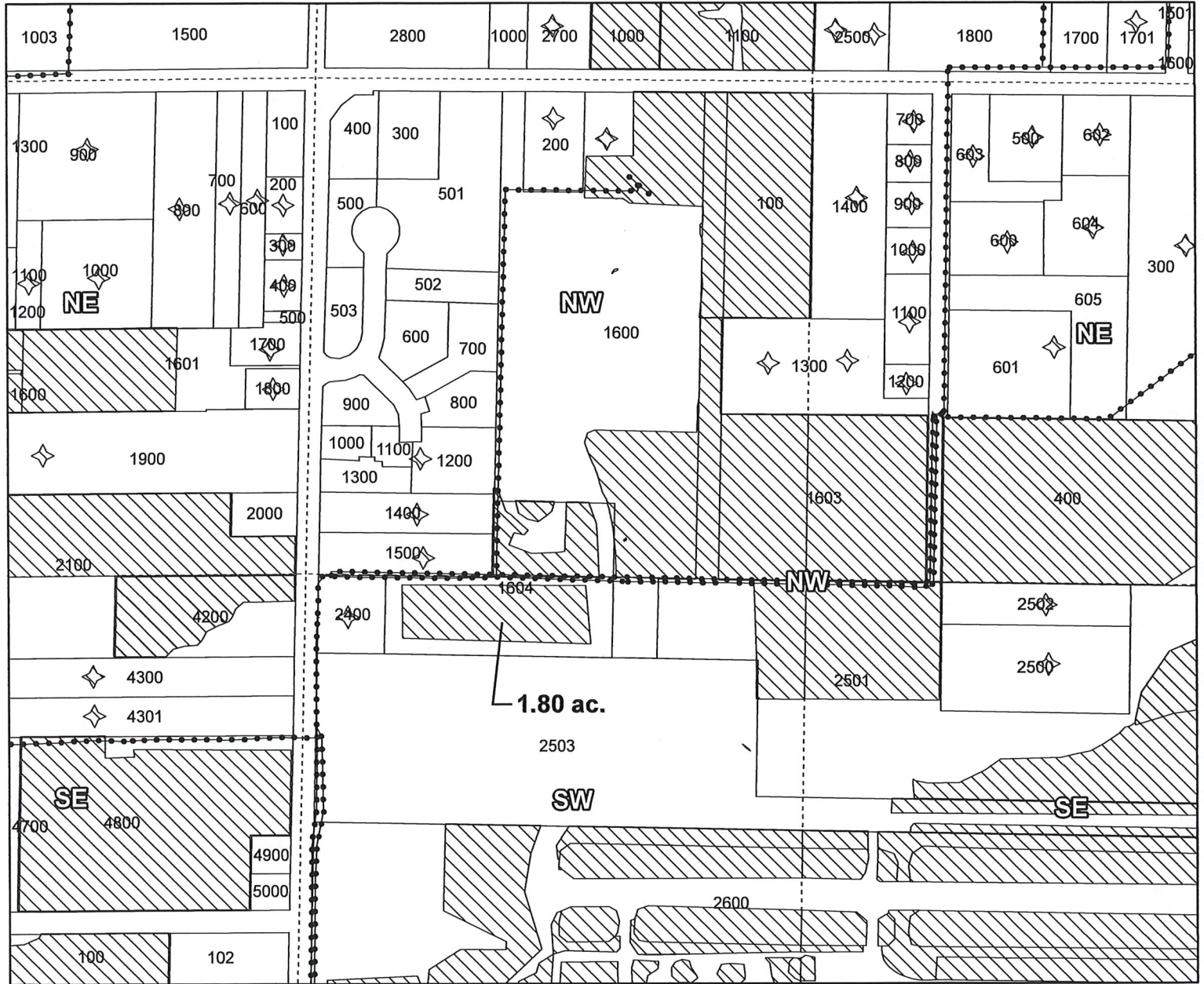
SEP 09 2019

OWRD



Certificates: IR 74306

for Brandt, Terry



2N-10E-11-SW/NW-1604, 1.8 ac. ON, Cert 74306,

1.8 AC. Total

- Pipelines and Canals
- Transfer
- Taxlots
- ▨ Primary Water Right



1 inch = 400 feet

Prepared by Farmers Irrigation District, August 2019

Farmers Irrigation District

T-13049, COBU Map #7

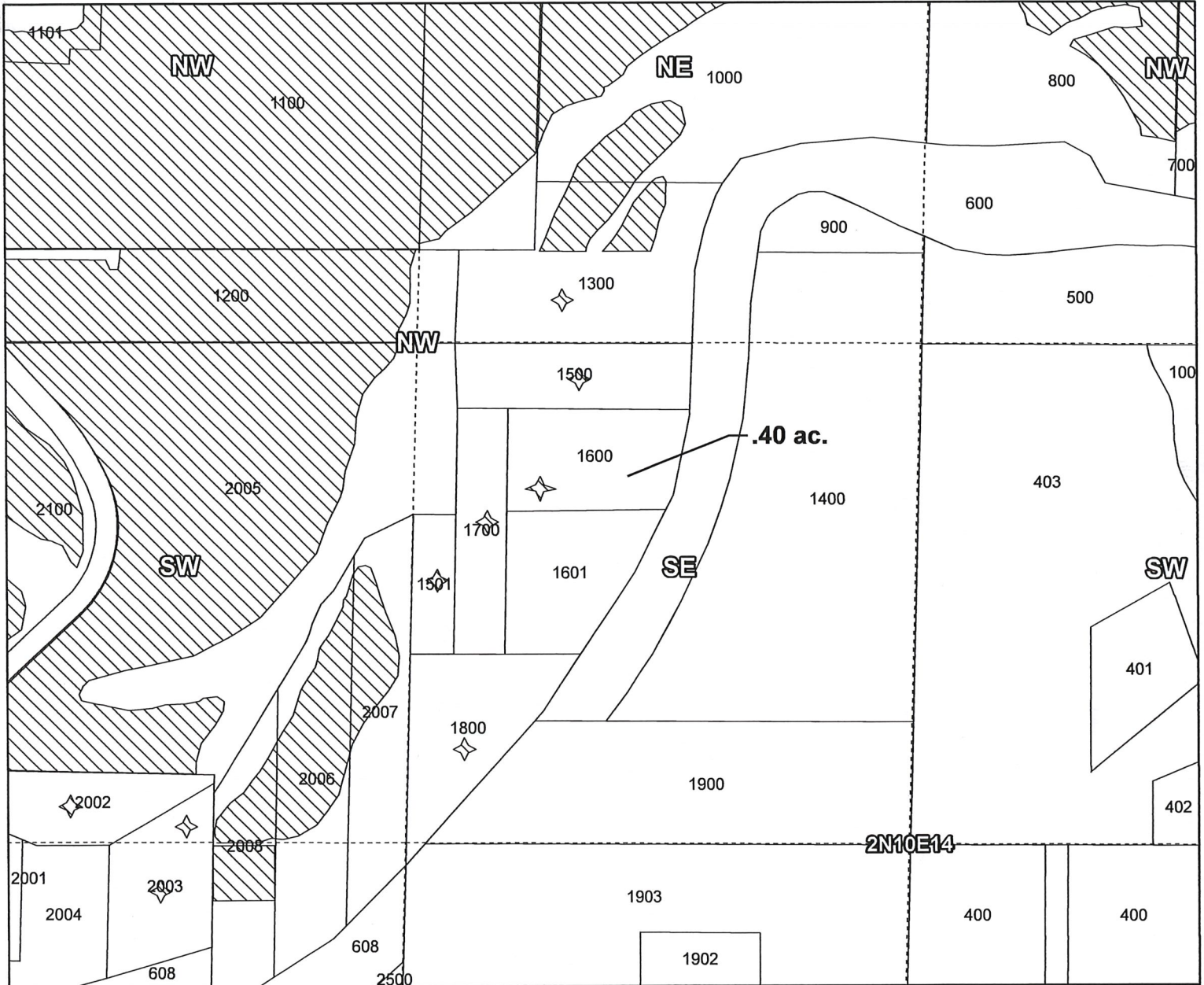
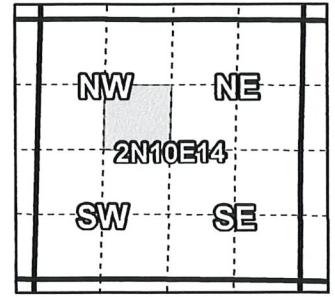
Certificates: IR 74306

for Jepsen, Lori

RECEIVED

SEP 09 2019

OWRD



2N-10E-14-SE/NW-1600, .40 ac. ON, Cert 74306,

.40 ac. Total.

- Pipelines and Canals
- Transfer
- Taxlots
- Primary Water Right



1 inch = 400 feet

Prepared by Farmers Irrigation District, August 2019

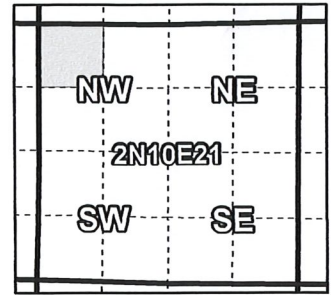
Farmers Irrigation District

T-13049, COBU Map #8

RECEIVED

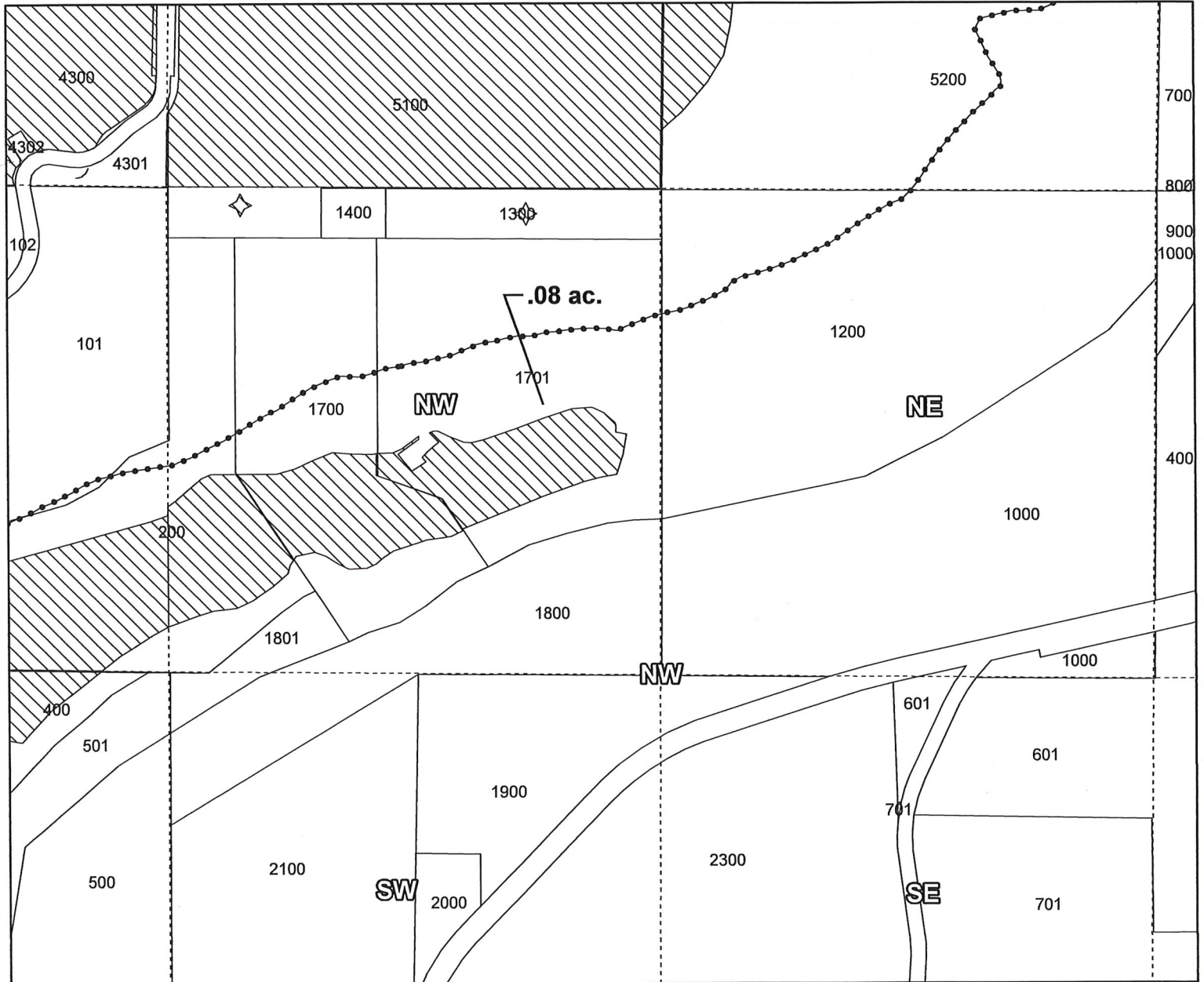
SEP 09 2019

OWRD



Certificates: IR 74306

for Jerome, Jeffrey



2N-10E-21-NW/NW-1701, .08 ac. Cert 74306,

2.50 ac. Total.

- Pipelines and Canals
- ▨ Transfer
- ▭ Taxlots
- ▨ Primary Water Right



1 inch = 400 feet

Prepared by Farmers Irrigation District, August 2019

Farmers Irrigation District

T-13049 COBU Map #9

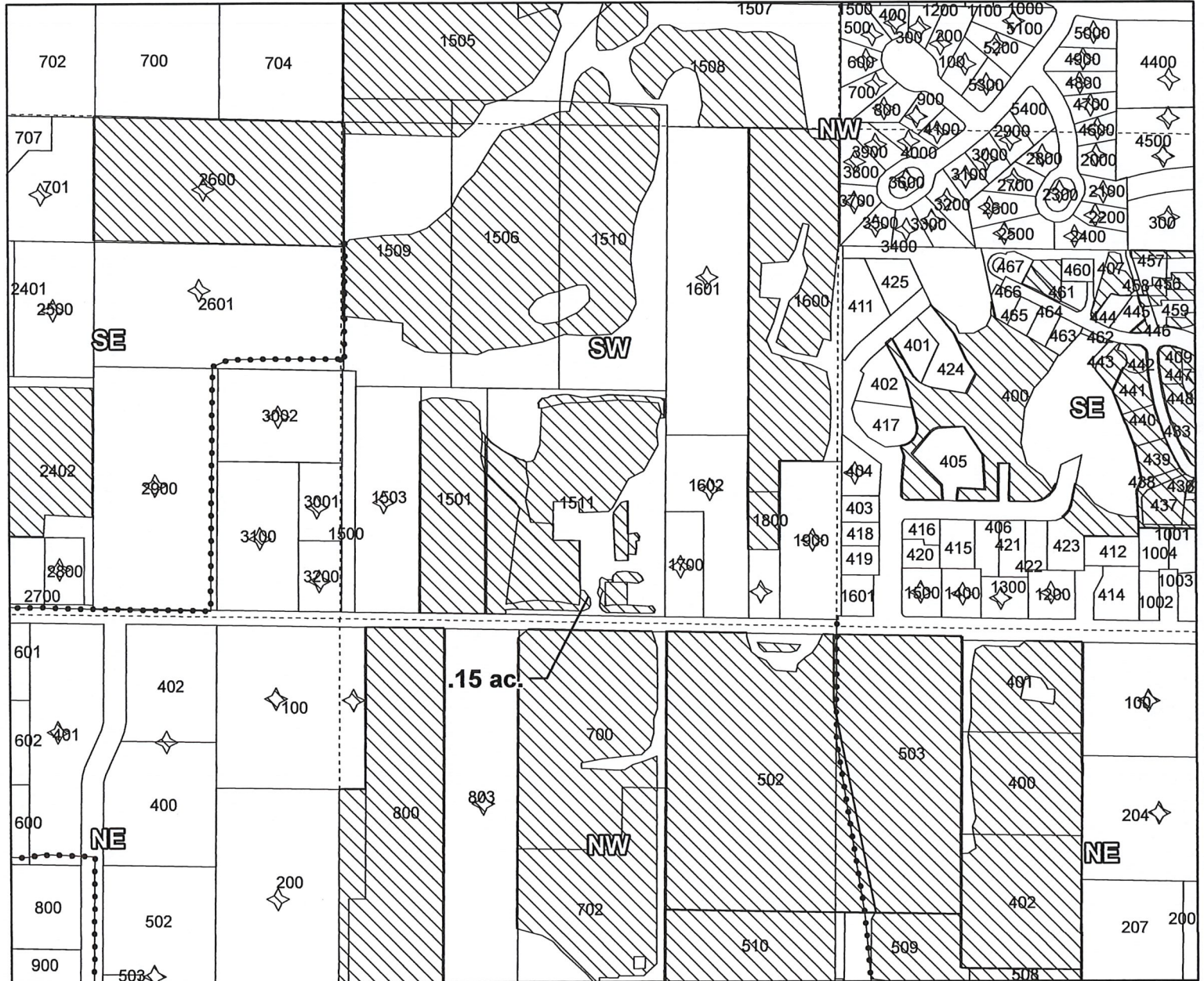
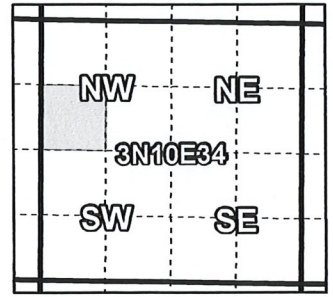
Certificates: IR 74306

for Columbia River Vineyards, LLC

RECEIVED

SEP 09 2019

OWRD



3N-10E-34-SW/NW-1511, .15 ac, Cert 74306,

4.80 ac. Total

- Pipelines and Canals
- Transfer
- Taxlots
- Primary Water Right



1 inch = 400 feet

Prepared by Farmers Irrigation District, August 2019

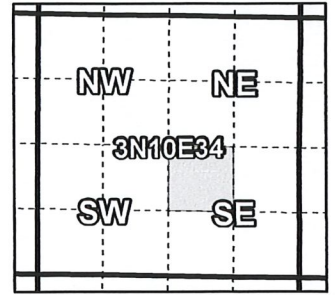
Farmers Irrigation District

T-13049 COBU Map #10

RECEIVED

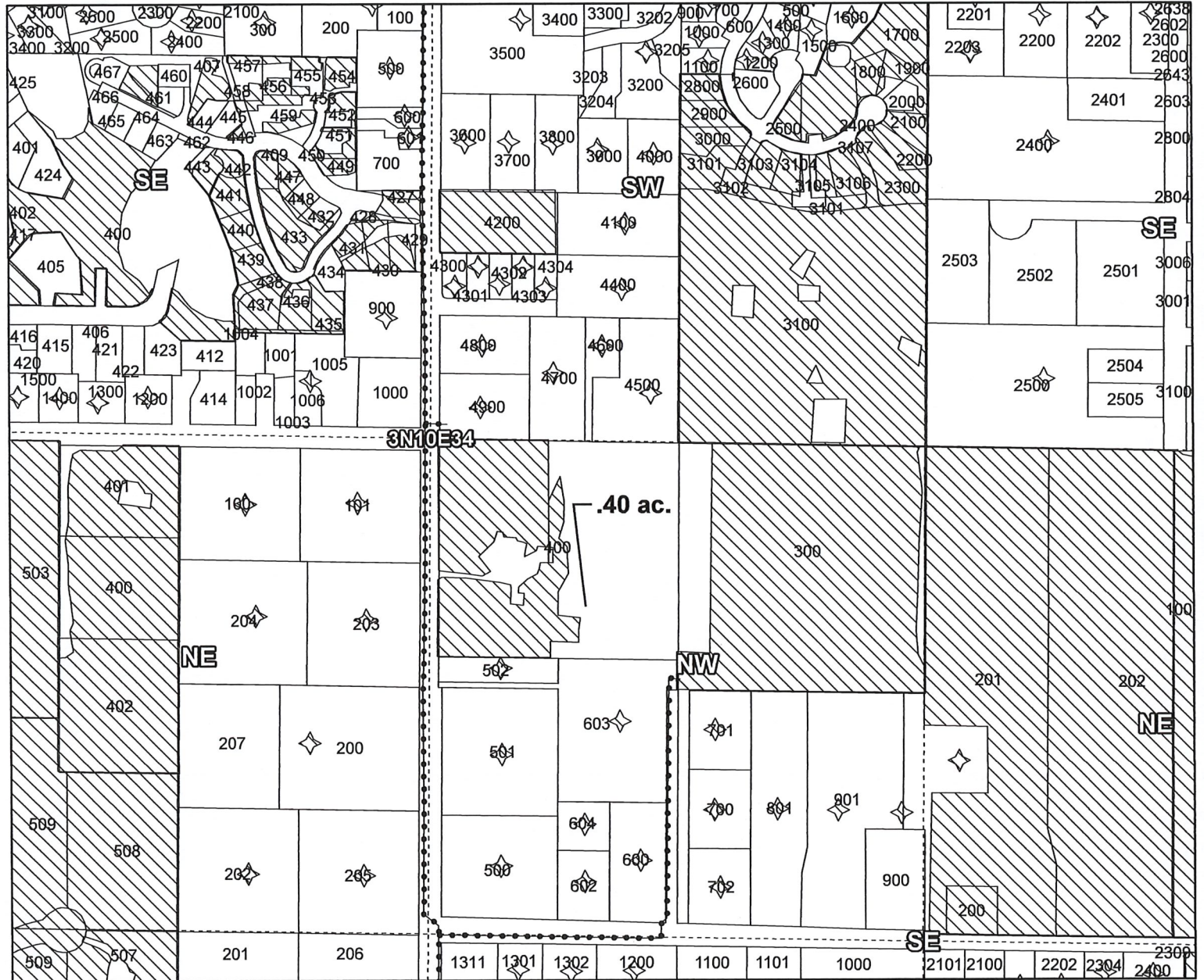
SEP 09 2019

OWRD



Certificates: IR 74306

for Betts, Elizabeth



3N-10E-34-NW/SE-0400, .40 ac. Cert 74306

4.0 ac. Total.

- Pipelines and Canals
- Transfer
- Taxlots
- Primary Water Right



1 inch = 400 feet

Prepared by Farmers Irrigation District , August 2019

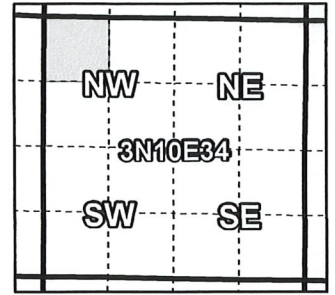
Farmers Irrigation District

T-13049 COBU Map #11

RECEIVED

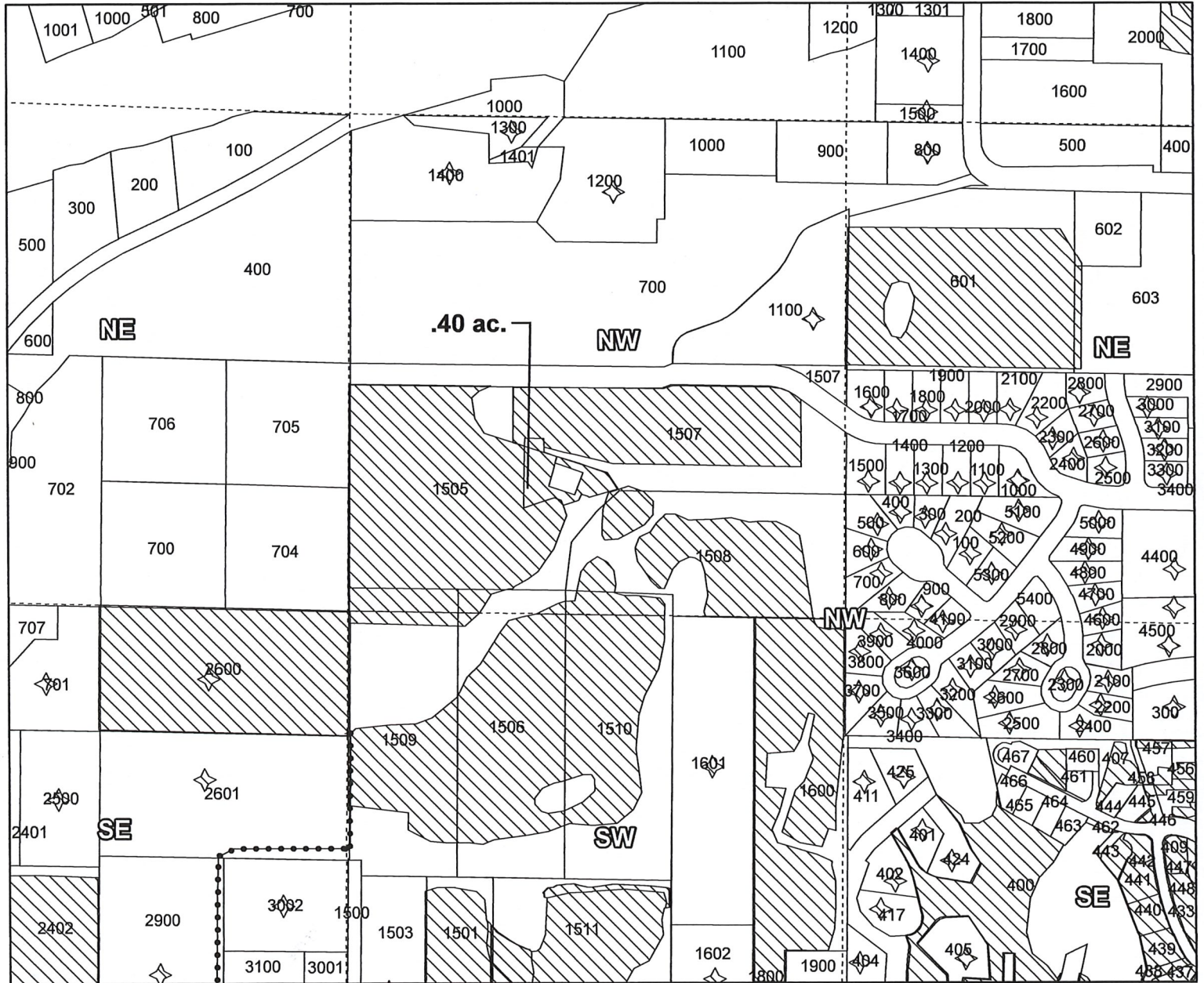
SEP 09 2019

OWRD



Certificates: IR 74306

for Gleasman, Daniel



3N-10E-34-NW/NW-1505, .4 ac. Cert 74306,

6.10 ac. Total.

--- Pipelines and Canals

■ Transfer

□ Taxlots

▨ Primary Water Right



1 inch = 400 feet

Prepared by Farmers Irrigation District, August 2019

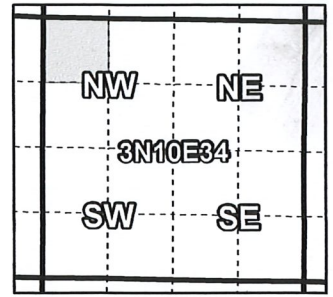
Farmers Irrigation District

T-13049 COBU Map #12

RECEIVED

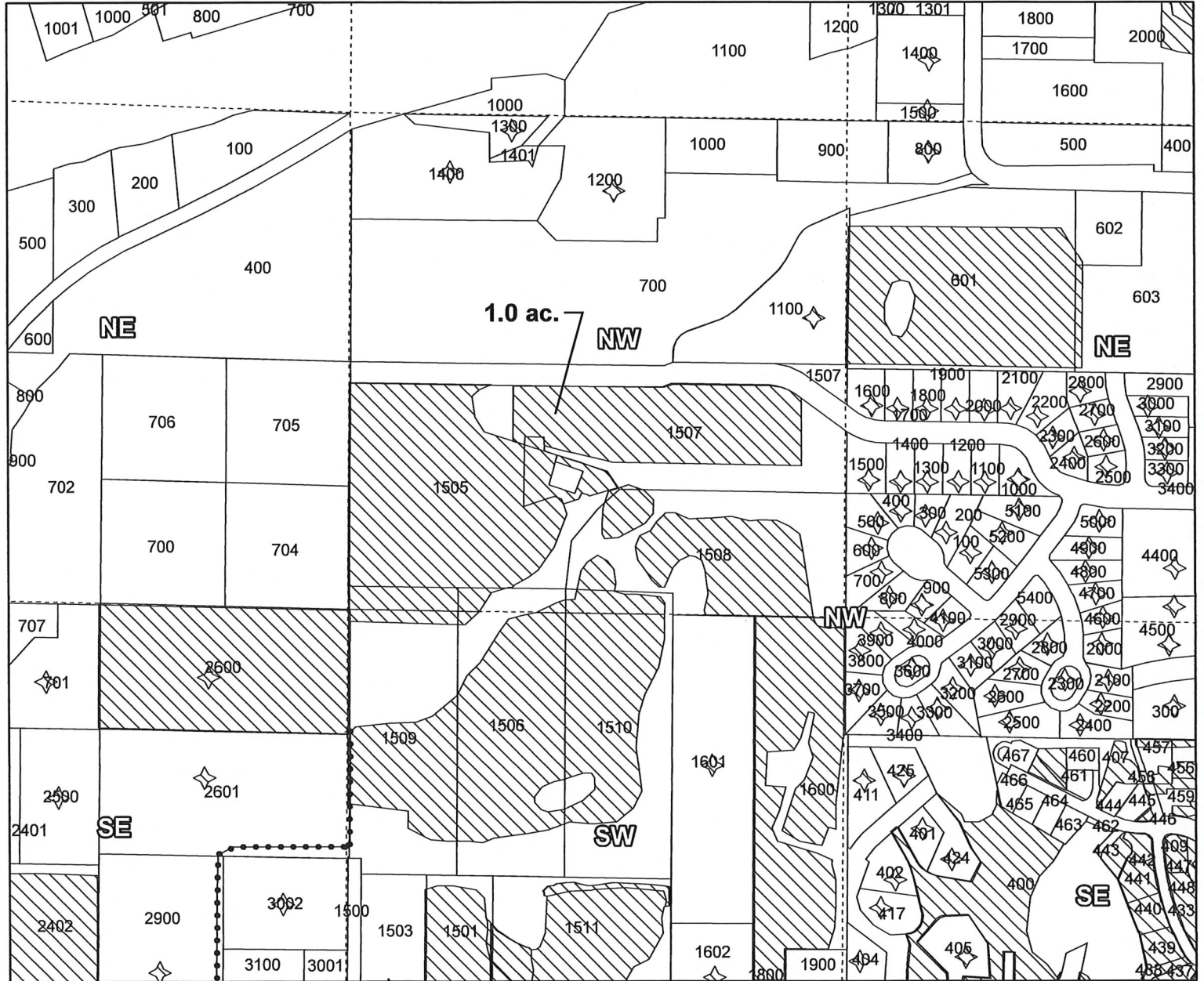
SEP 09 2019

OWRD



Certificates: IR 74306

for Sandoval, Leonides



3N-10E-34-NW/NW-1507, 1.0 ac. Cert 74306,

3.10 ac. Total.

- Pipelines and Canals
- Transfer
- Taxlots
- ▨ Primary Water Right



1 inch = 400 feet

Prepared by Farmers Irrigation District, August 2019

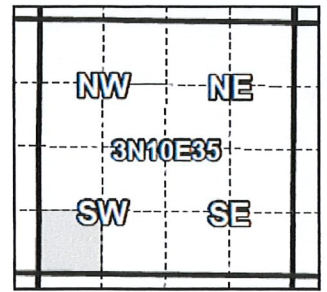
Farmers Irrigation District

T-13049 COBU Map #13

RECEIVED

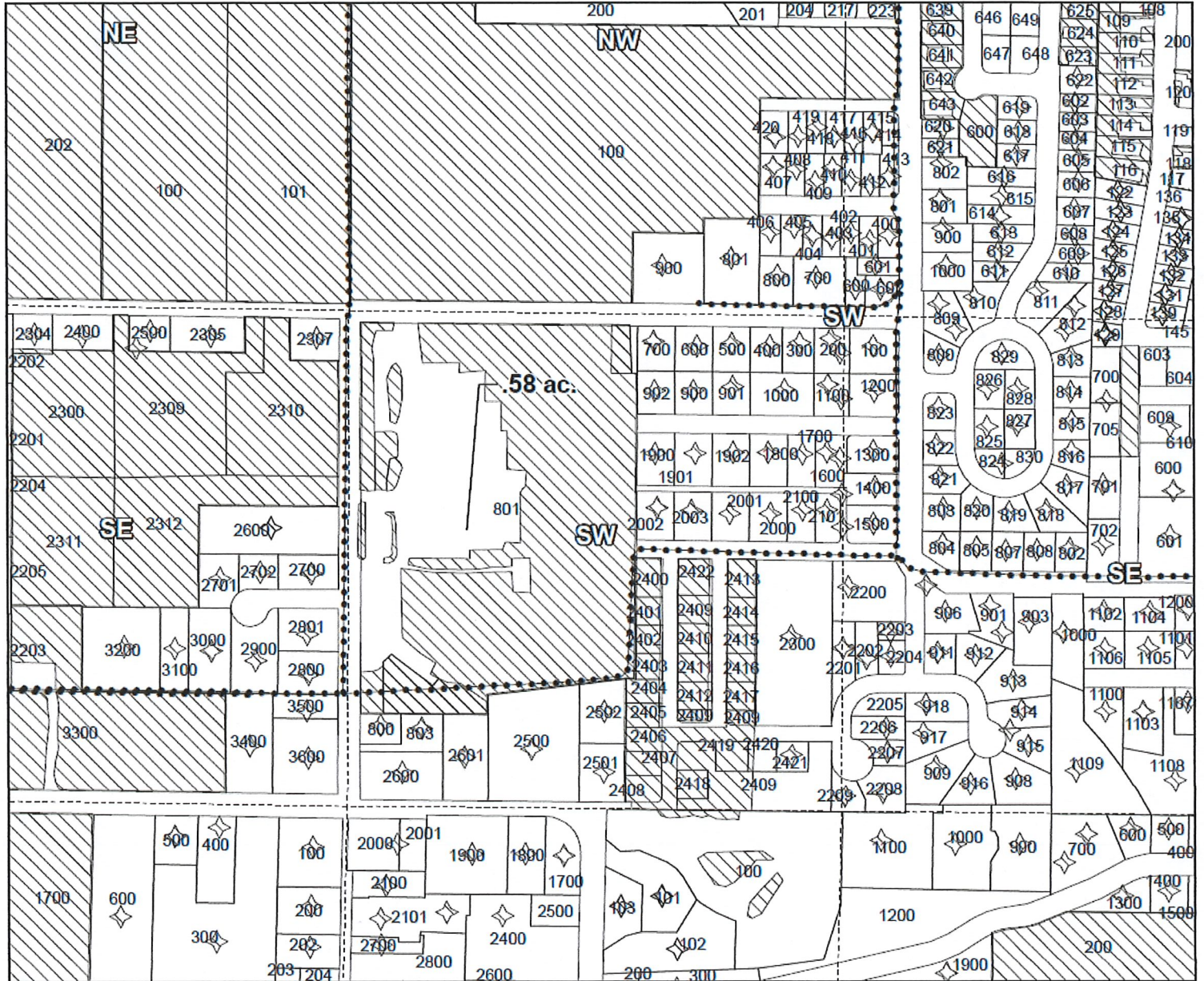
SEP 09 2019

OWRD



Certificates: IR 74306

for Hood River School District



3N-10E-35-SW/SW-0801, .58 a, Cert 74306,

11.90 ac. Total



1 inch = 400 feet

Prepared by Farmers Irrigation District, September 2019

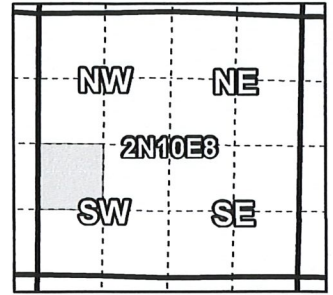
Farmers Irrigation District

T-13049 COBU Map #14

RECEIVED

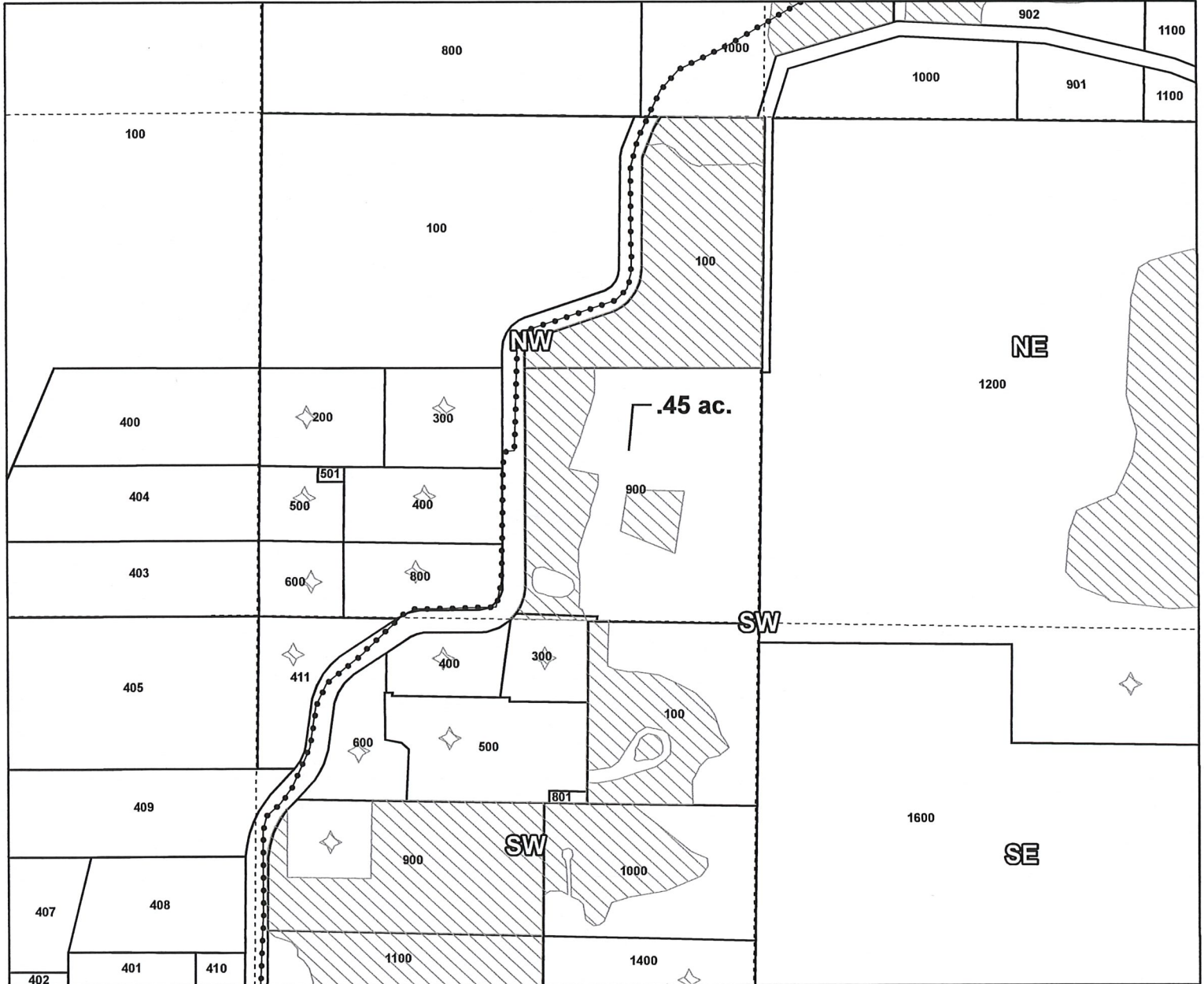
SEP 09 2019

OWRD



Certificates: IR 85974 & IS 85975

for Bassler, David & Shelli, Trustees



2N-10E-NW/SW-0900, .45 ac. Certs IR 85974 & IS 85975.

Total water right = 3.0 ac.

- Pipelines and Canals
- Transfer
- Taxlots
- Primary Water Right



1 inch = 400 feet

Prepared by Farmers Irrigation District, September 2019

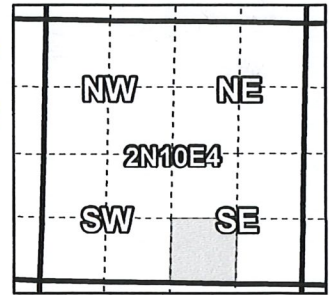
Farmers Irrigation District

T-13049 COBU Map #15

RECEIVED

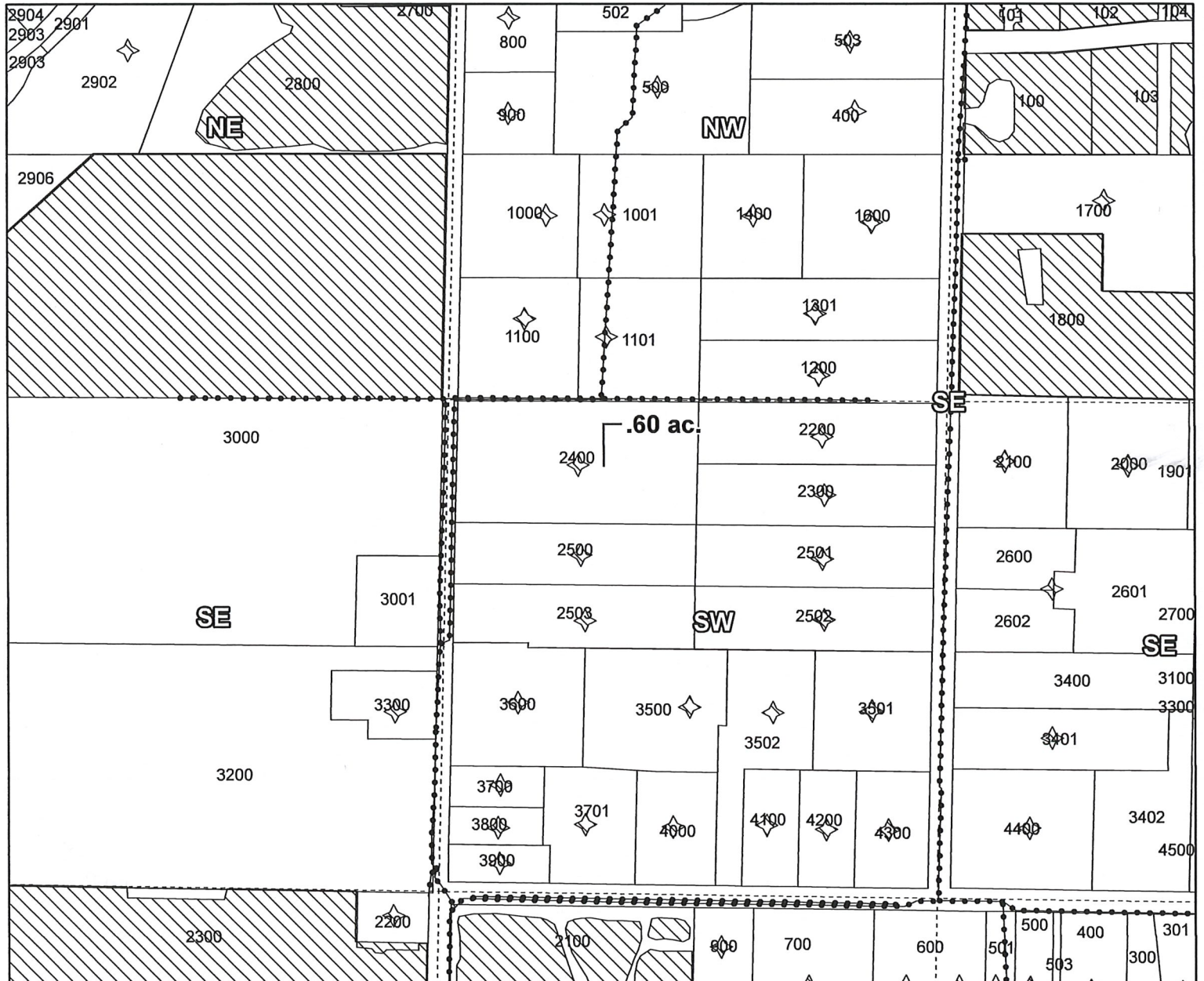
SEP 09 2019

OWRD



Certificates: IR 85974, IS 74299, IS 85975, IS 85976

for Jackson, Mack & Lynn



2N-10E-04-SW/SE-2400, .60 ac, Certs 85974, 74299, 85975, 85973,

2.6 ac. Total.

--- Pipelines and Canals

■ Transfer

□ Taxlots

▨ Primary Water Right



1 inch = 400 feet

Prepared by Farmers Irrigation District, Sept 2019

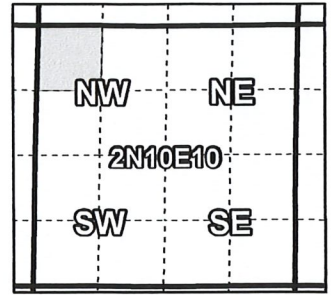
Farmers Irrigation District

T-13049 COBU Map #16

RECEIVED

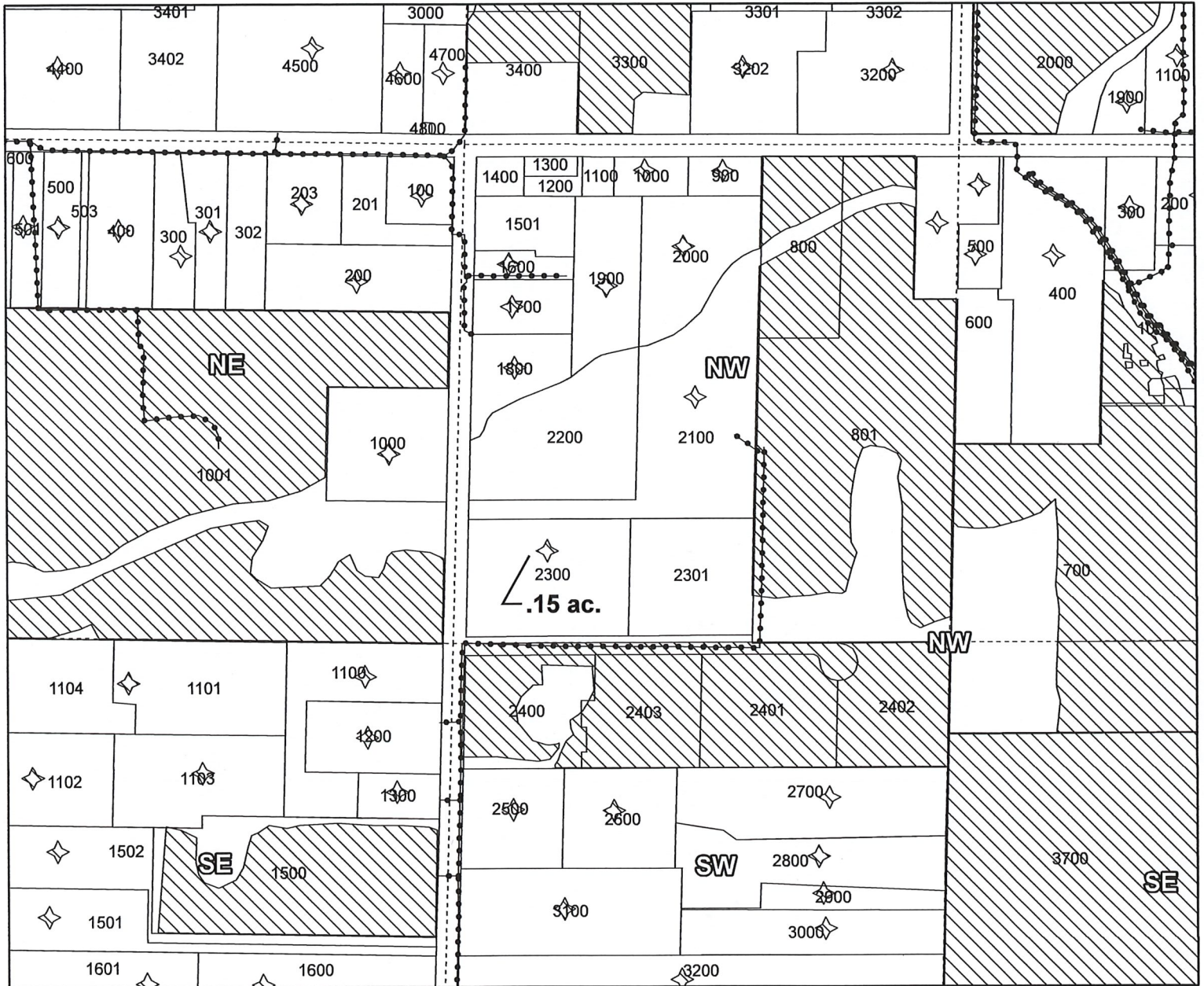
SEP 09 2019

OWRD



Certificates: IR 85974, IS 74299, IS 85975, IS 85976

for De La Rosa, Miguel



2N-10E-10-NW/NW-2300, .15 ac. Certs 85974, 74299, 85975, 85976

3.0 ac. Total.

- Pipelines and Canals
- Transfer
- Taxlots
- ▨ Primary Water Right



1 inch = 400 feet

Prepared by Farmers Irrigation District, Sept 2019