

RECEIVED

NOV 06 2019

OWRD

**“OFF” MAPS  
DINN 2019-01**

13284 - -



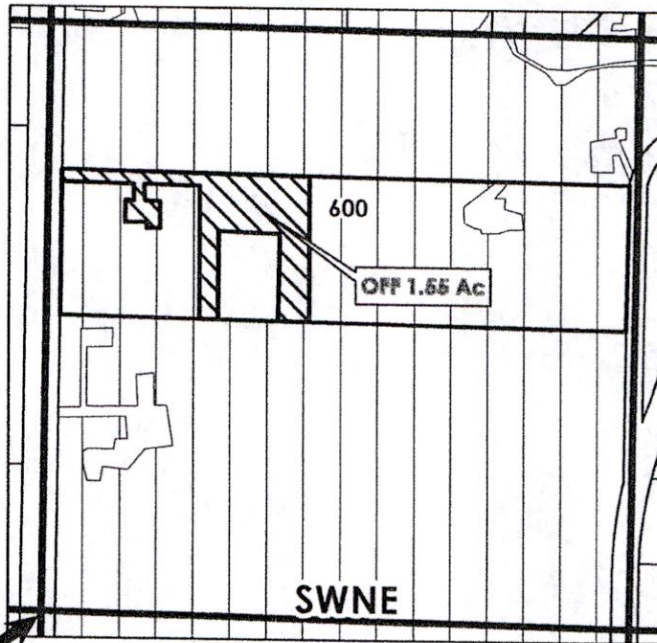
**HOOD RIVER COUNTY**  
**SEC.13 T02N R10E**  
**SCALE - 1" = 400'**

RECEIVED  
NOV 06 2019  
OWRD

N



**SW 1/4 OF THE NE 1/4**



**C 1/4 COR**

Cert 92000 36.05 Ac

**"OFF" MAP**

	OFF LANDS-92000
	EXISTING WATER RIGHTS

**APPLICATION FOR PERMANENT WATER RIGHTS TRANSFER**

**FROM: WILLIS FAMILY, INC**

**TAXLOT #: 600**

**1.55 ACRE**

Date: 6/25/2019

FILE: TRANSFER/2019\_01\02N10E13\_TL600\_SWNE\_WILLIS\_OFF

13284 -



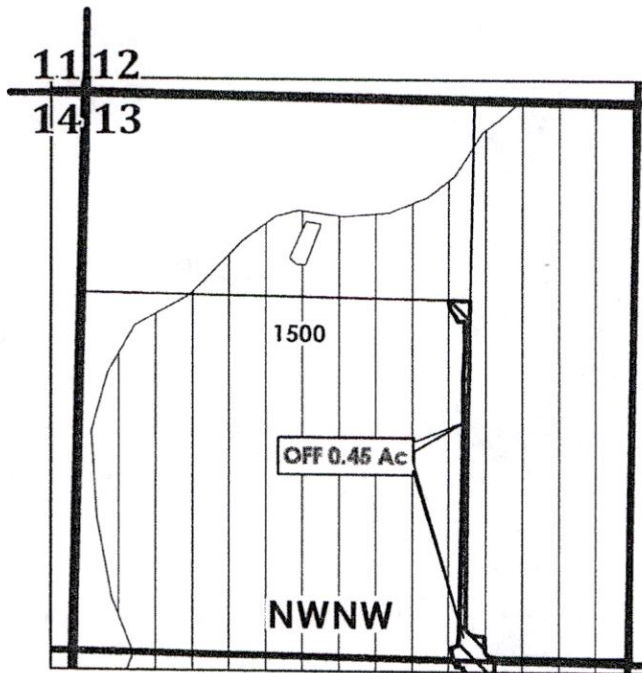
**HOOD RIVER COUNTY**  
**SEC.13 T02N R10E**  
**SCALE - 1" = 400'**

RECEIVED  
NOV 06 2019  
OWRD



N



**NW 1/4 OF THE NW 1/4**



Cert 92000 30.95 Ac

 OFF LANDS-92000  
 EXISTING WATER RIGHTS

"OFF" MAP

**APPLICATION FOR PERMANENT WATER RIGHTS TRANSFER**

**FROM: ANGOSTORA FARMS, LLC**  
**TAXLOT #: 1500                      0.45 ACRE**

Date: 9/16/2019

FILE: TRANSFER/2019\_01\02N10E13\_TL1500\_NWNW\_ANGOSTURA\_OFF

13284 -



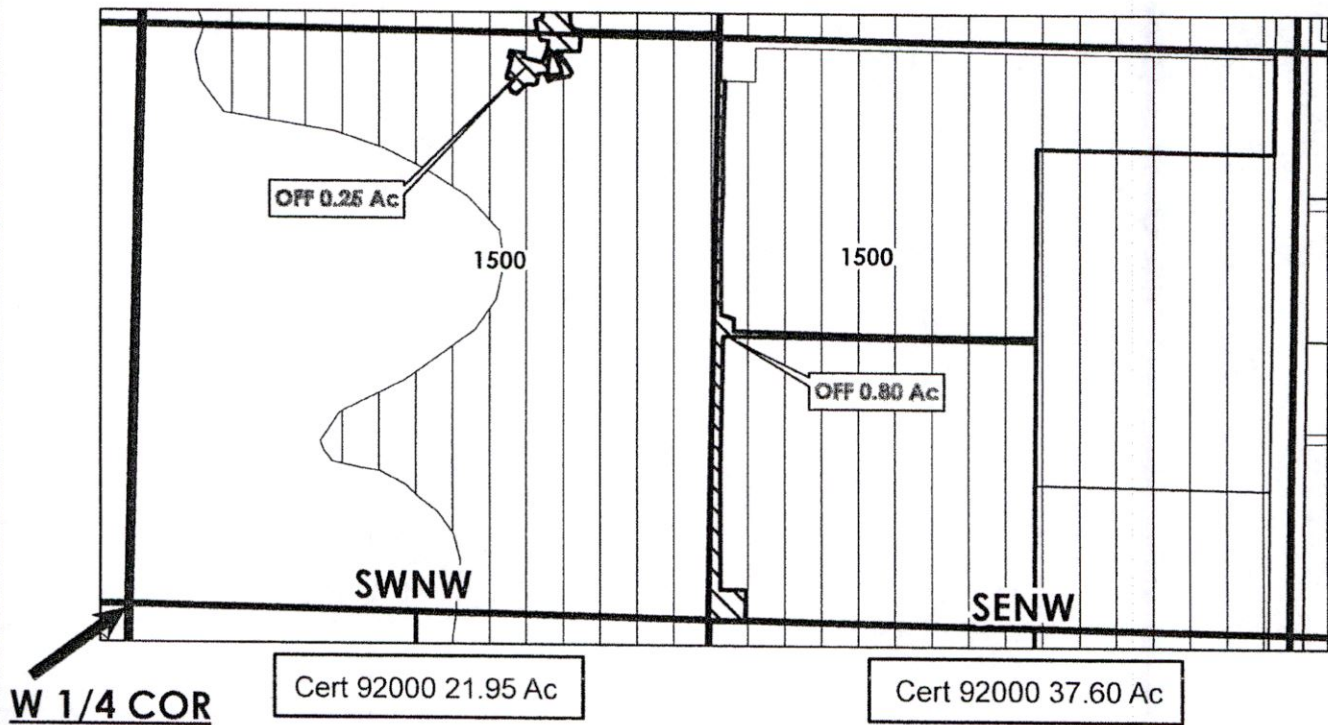


**HOOD RIVER COUNTY**  
**SEC.13 T02N R10E**  
**SCALE - 1" = 400'**

RECEIVED  
NOV 06 2019  
OWRD



**SW 1/4 OF THE NW 1/4 AND SE 1/4 OF THE NW 1/4**



"OFF" MAP

	OFF LANDS-92000
	EXISTING WATER RIGHTS

**APPLICATION FOR PERMANENT WATER RIGHTS TRANSFER**

**FROM: ANGOSTORA FARMS, LLC**

**TAXLOT #: 1500**

**1.05 ACRE**

Date: 6/25/2019

FILE: TRANSFER/2019\_01\02N10E13\_TL1500\_SWNW\_SENW\_ANGOSTURA\_OFF



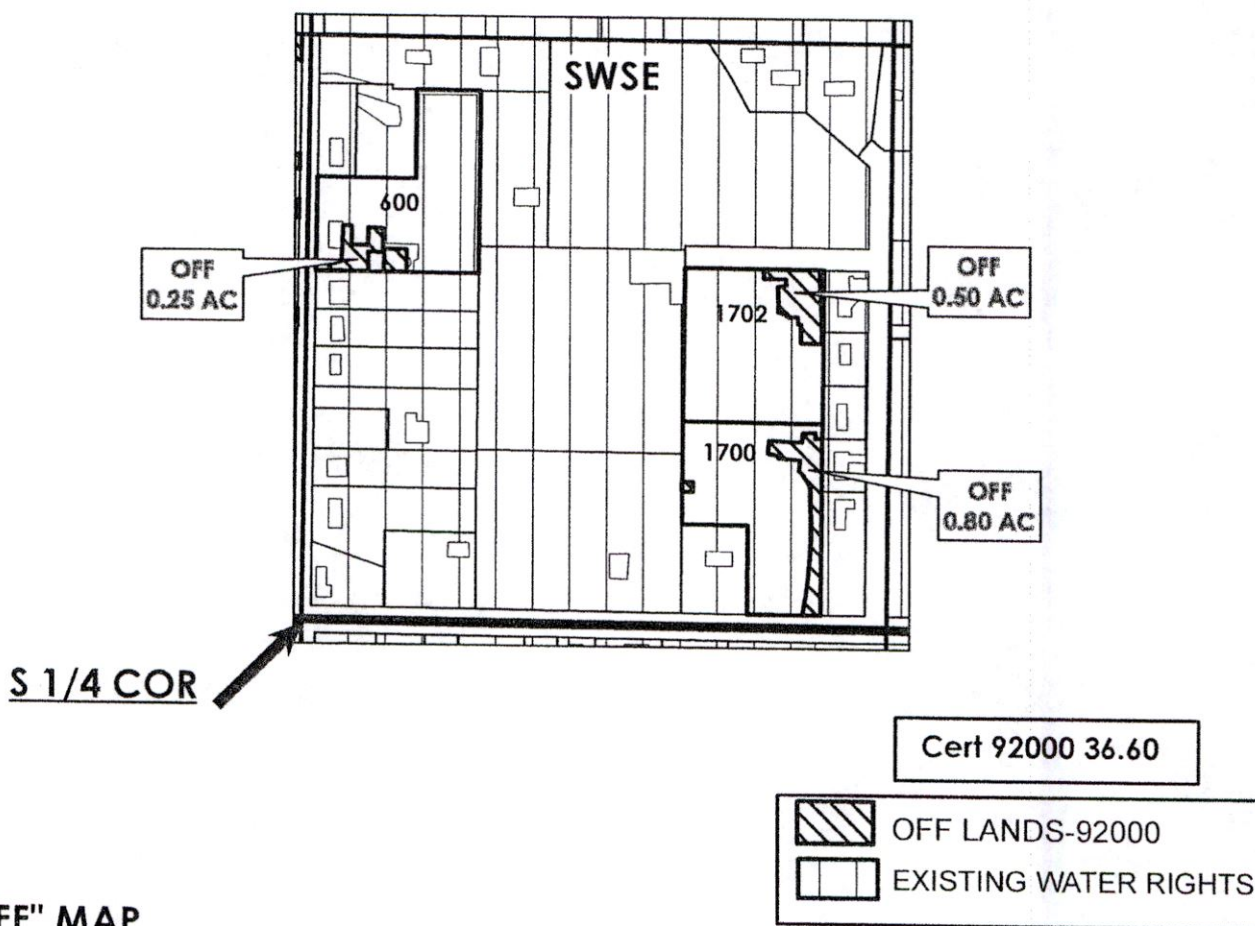


**HOOD RIVER COUNTY**  
**SEC. 22 T02N R10E**  
**SCALE - 1" = 400'**

RECEIVED  
NOV 06 2019  
OWRD



**SW 1/4 OF THE SE 1/4**




**APPLICATION FOR PERMANENT WATER RIGHTS TRANSFER**  
**FROM: TREJO, JONES, & ARTHUR**  
**TAXLOT #: 600, 1700 & 1702**                      **1.55 ACRES**

Date: 7/1/2019

FILE: TRANSFERS\2019\_01\02N10E22DC\_TL600\_1700\_1702\_TREJO\_JONES\_ARTHUR\_OFF

13284 -



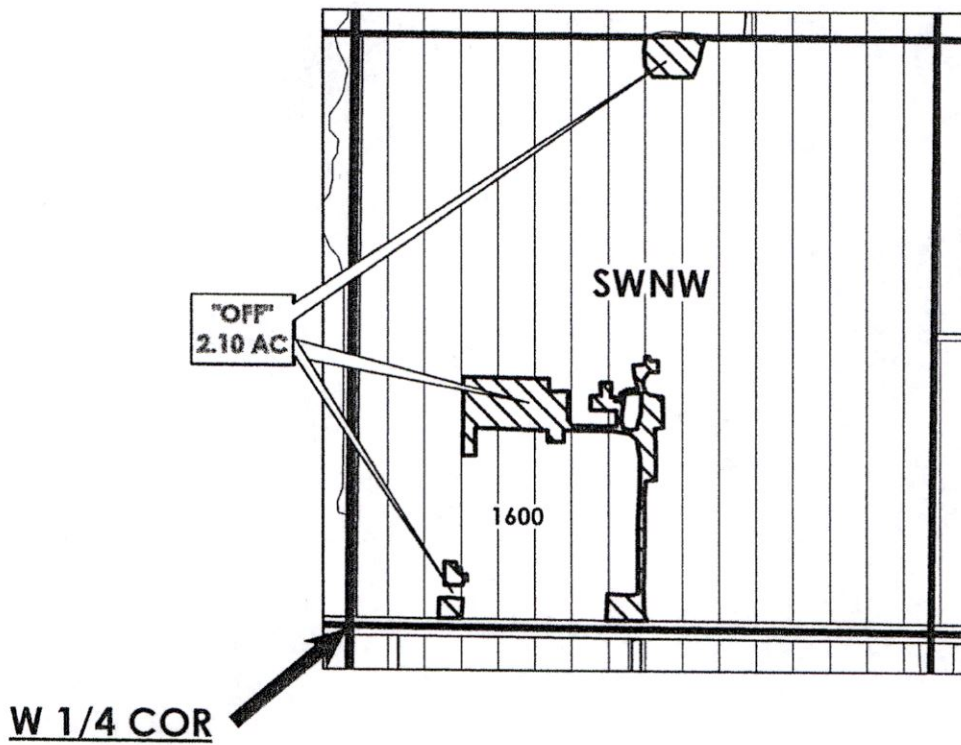
**HOOD RIVER COUNTY  
SEC. 22 T02N R10E  
SCALE - 1" = 400'**

RECEIVED  
NOV 06 2019  
OWRD

N



**SW 1/4 OF THE NW 1/4**



Cert 92000 37.70 Ac

"OFF" MAP

	OFF LANDS-92000
	EXISTING WATER RIGHTS

**APPLICATION FOR PERMANENT WATER RIGHTS TRANSFER**

**FROM: JIMMIE OATES**

**TAXLOT #: 1600**

**2.10 ACRE**

Date: 9/16/2019

FILE: TRANSFER/2019\_01\02N10E22\_TL1400\_J\_OATES\_OFF

13284 -



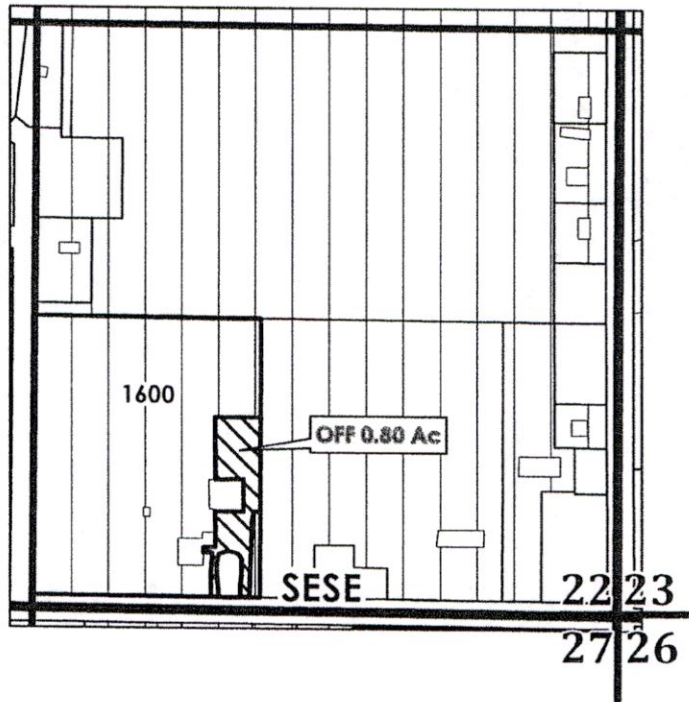


**HOOD RIVER COUNTY  
SEC. 22 T02N R10E  
SCALE - 1" = 400'**

RECEIVED  
NOV 06 2019  
OWRD



**SE 1/4 OF THE SE 1/4**



Cert 92000 37.20 Ac

"OFF" MAP

	OFF LANDS-92000
	EXISTING WATER RIGHTS

**APPLICATION FOR PERMANENT WATER RIGHTS TRANSFER**


**FROM: RICHARD & SANDRA SOHLER  
TAXLOT #: 1600                      0.80 ACRE**

Date: 6/25/2019

FILE: TRANSFER/2019\_01\02N10E22DD\_TL600\_SESE\_SOHLER\_OFF

13284 -



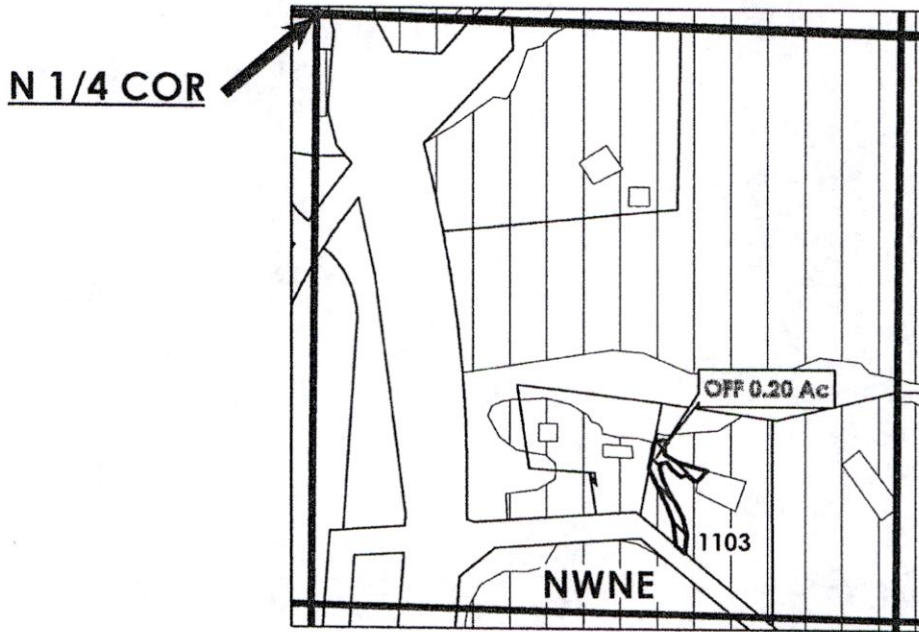


HOOD RIVER COUNTY  
SEC. 24 T02N R10E  
SCALE - 1" = 400'

RECEIVED  
NOV 06 2019  
OWRD



NW 1/4 OF THE NE 1/4



Cert 92000 25.40 Ac

	OFF LANDS-92000
	EXISTING WATER RIGHTS

"OFF" MAP

APPLICATION FOR PERMANENT WATER RIGHTS TRANSFER  
FROM: DAVID PORTER  
TAXLOT #: 1103                      0.20 ACRE

Date: 9/16/2019

FILE: TRANSFER/2019\_01102N10E24\_TL1103\_NWNE\_PORTER\_OFF

13284 - ---



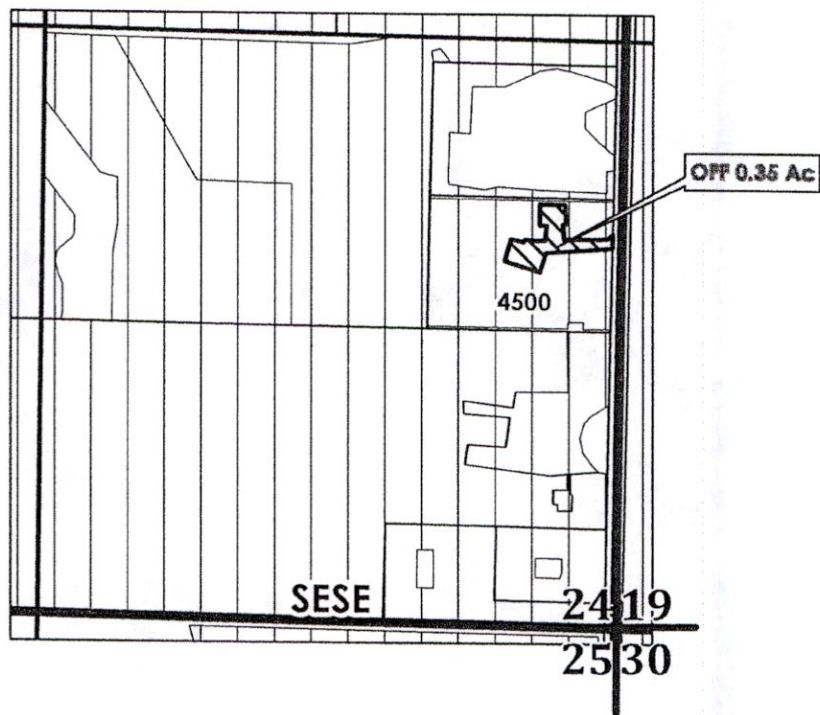
**HOOD RIVER COUNTY**  
**SEC. 24 T02N R10E**  
**SCALE - 1" = 400'**

**RECEIVED**  
**NOV 06 2019**  
**OWRD**

N



**SE 1/4 OF THE SE 1/4**



Cert 92000 30.15 Ac  
Cert 80929 4.85 Ac

**"OFF" MAP**

	OFF LANDS-92000
	EXISTING WATER RIGHTS

**APPLICATION FOR PERMANENT WATER RIGHTS TRANSFER**  
**FROM: EDWIN & OPAL DEBOARD**  
**TAXLOT #: 4500                      0.35 ACRES**

Date: 6/18/2019

FILE: TRANSFER\2019\_01\02N10E24\_TL4500\_DEBOARD\_OFF







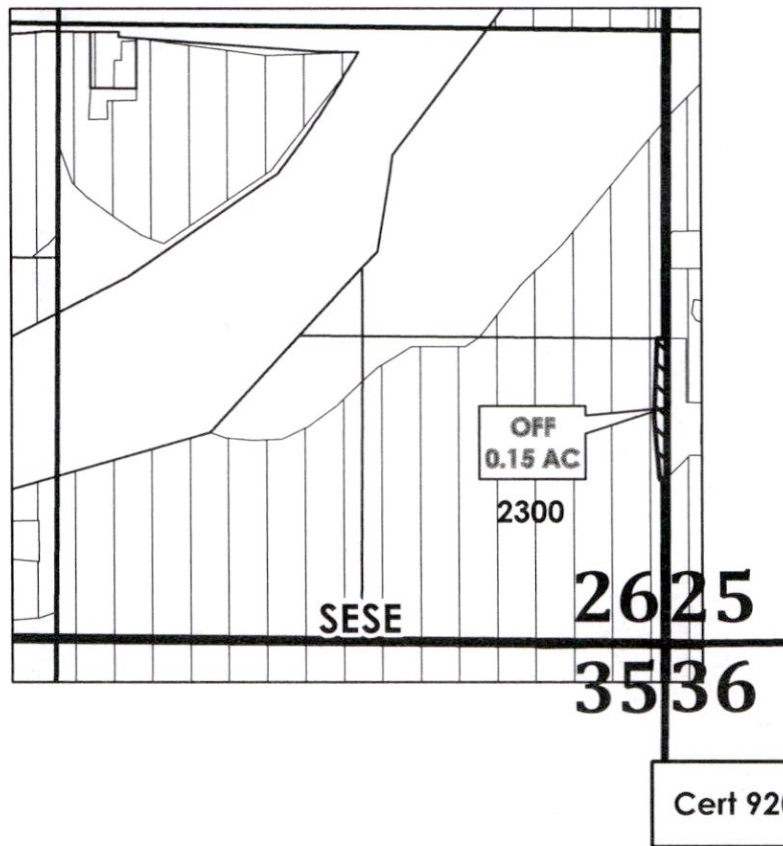


**HOOD RIVER COUNTY**  
**SEC. 26 T02N R10E**  
**SCALE - 1" = 400'**

RECEIVED  
NOV 06 2019  
OWRD



**SE 1/4 OF THE SE 1/4**



"OFF" MAP

	OFF LANDS-92000
	EXISTING WATER RIGHTS

**APPLICATION FOR PERMANENT WATER RIGHTS TRANSFER**  
**FROM: HINMAN ORCHARDS**  
**TAXLOT #: 2300                      0.15 ACRES**

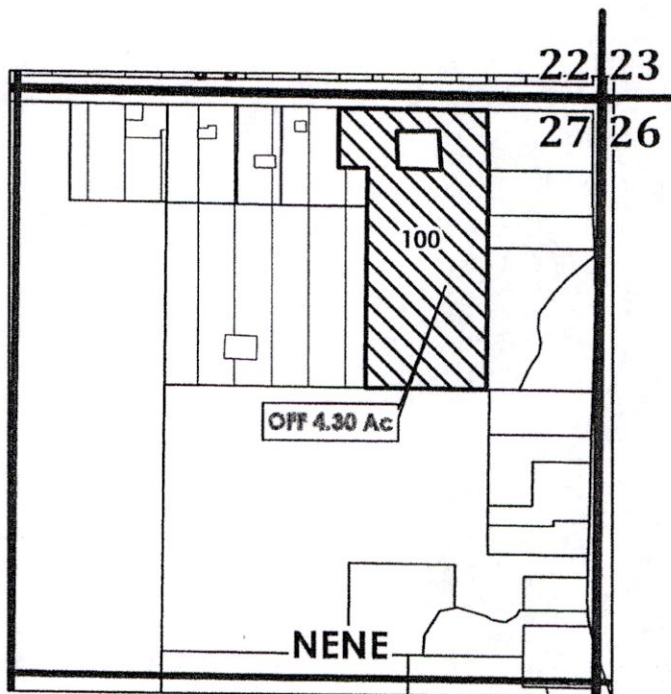


**HOOD RIVER COUNTY  
SEC. 27A T02N R10E  
SCALE - 1" = 400'**

RECEIVED  
NOV 06 2019  
OWRD



**NE 1/4 OF THE NE 1/4**



Cert 92000 6.30 Ac  
Cert 84803 1.00 Ac

**"OFF" MAP**

	OFF LANDS-92000
	EXISTING WATER RIGHTS

**APPLICATION FOR PERMANENT WATER RIGHTS TRANSFER  
FROM: HOOD RIVER COUNTY SCHOOL DISTRICT  
TAXLOT #: 100                      4.30 ACRES**

Date: 9/16/2019

FILE: TRANSFER/2019\_01\02N10E27A\_TL100\_HRCO\_SCHOOLS\_OFF

13284 -



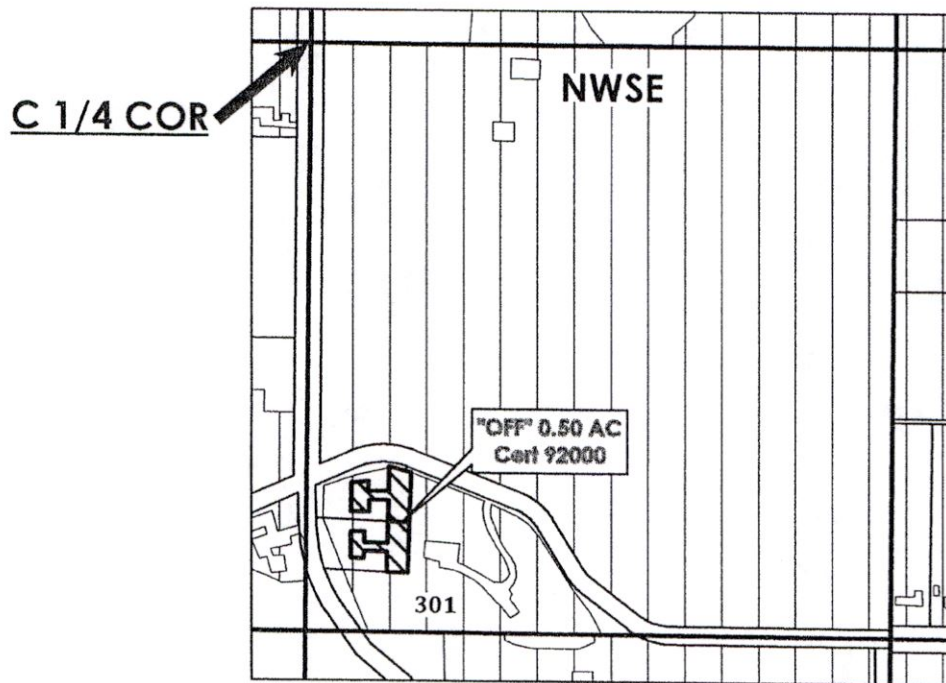


**HOOD RIVER COUNTY  
SEC. 27 T02N R10E  
SCALE - 1" = 400'**



RECEIVED  
NOV 06 2019  
OWRD



**NW 1/4 OF THE SE 1/4**



Cert 92000 38.20

-  OFF LANDS-92000
-  EXISTING WATER RIGHTS

"OFF" MAP

**APPLICATION FOR PERMANENT WATER RIGHTS TRANSFER**

**FROM: HARVEY**

**TAXLOT #: 301**

**0.50 ACRES**

Date: 7/2/2019

FILE: TRANSFERS\2019\_01\02N10E27D\_TL301\_HARVEY\_OFF







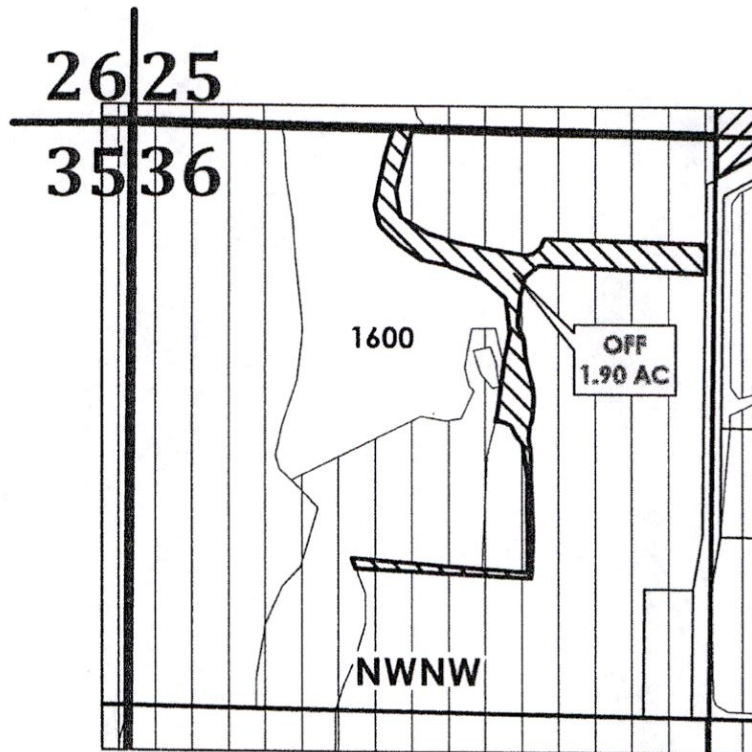
**HOOD RIVER COUNTY**  
**SEC. 36 T02N R10E**  
**SCALE - 1" = 400'**

RECEIVED  
NOV 06 2019  
OWRD

N



**NW 1/4 OF THE NW 1/4**



Cert 92000 27.30  
Cert 80929 4.50

	OFF LANDS-92000
	EXISTING WATER RIGHTS

"OFF" MAP

**APPLICATION FOR PERMANENT WATER RIGHTS TRANSFER**  
**FROM: HINMAN ORCHARDS**  
**TAXLOT #: 1600                      1.90 ACRES**

Date: 9/16/2019

FILE: TRANSFERS\2019\_01\02N10E36\_TL1600\_OFF

13284 -





**HOOD RIVER COUNTY  
SEC. 31C T03N R11E  
SCALE - 1" = 400'**

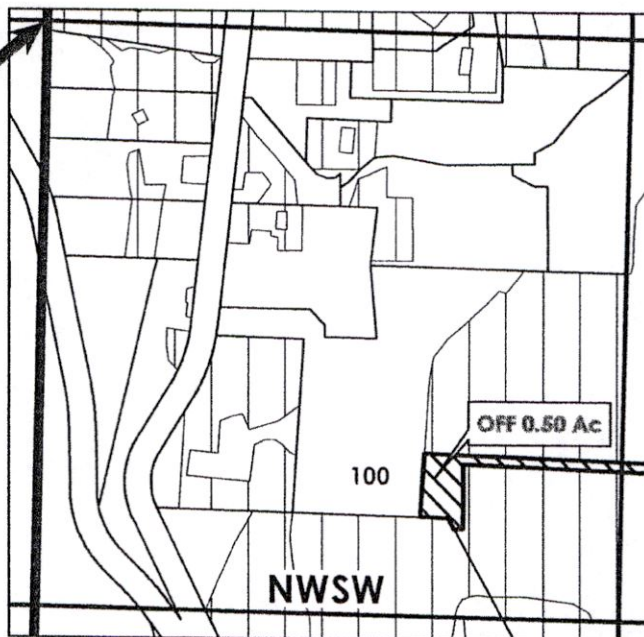
RECEIVED  
NOV 06 2019  
OWRD

N



**NW 1/4 OF THE SW 1/4**

W 1/4 COR



Cert 92000 9.70  
Cert 80929 4.50  
Cert 80928 0.70  
Cert 84803 0.80

"OFF" MAP

	OFF LANDS-92000
	EXISTING WATER RIGHTS

**APPLICATION FOR PERMANENT WATER RIGHTS TRANSFER**

**FROM: LARS A. REIERSON**

**TAXLOT #: 100**

**0.50 ACRES**

Date: 6/17/2019

FILE: TRANSFERS\2019\_01\03N11E31C\_TL100\_NWSW\_OFF

13284 -





# HOOD RIVER COUNTY SEC. 31C T03N R11E

SCALE - 1" = 400'

N

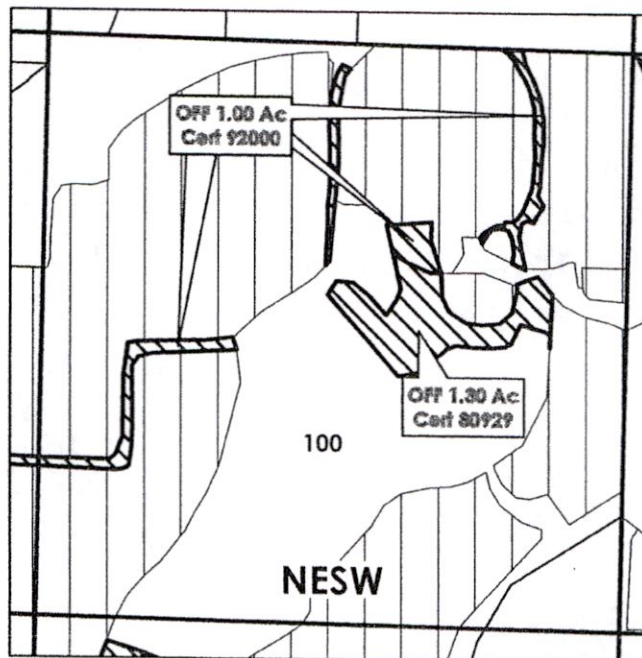


## NE 1/4 OF THE SW 1/4

RECEIVED

NOV 06 2019

OWRD



C 1/4 COR

Cert 92000 18.60  
Cert 80929 5.20

"OFF" MAP

	OFF LANDS-80929
	OFF LANDS-92000
	EXISTING WATER RIGHTS

### APPLICATION FOR PERMANENT WATER RIGHTS TRANSFER

FROM: LARS A. REIERSON


TAXLOT #: 100

2.30 ACRES

Date: 6/17/2019

FILE: TRANSFERS\2019\_01\03N11E31C\_TL100\_NESW\_OFF

13284 -

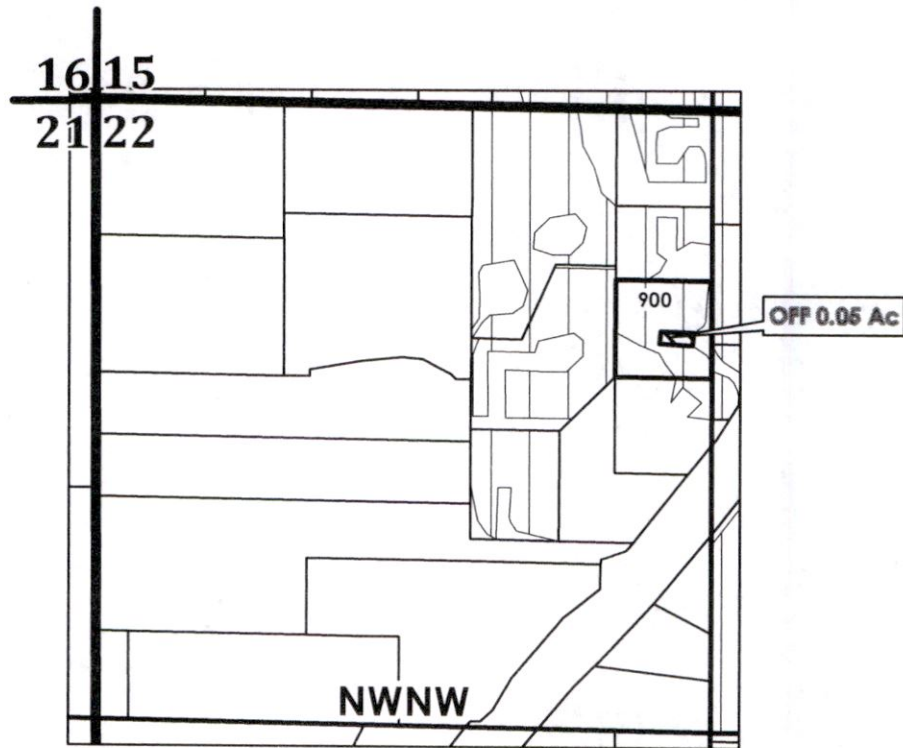


**HOOD RIVER COUNTY**  
**SEC. 22 T01N R10E**  
**SCALE - 1" = 400'**

RECEIVED  
NOV 06 2019  
OWRD



**NW 1/4 OF THE NW 1/4**




**"OFF" MAP**

Cert 84803 4.50 Ac  
Cert 80929 1.60 Ac

	OFF LANDS-80929
	EXISTING WATER RIGHTS

**APPLICATION FOR PERMANENT WATER RIGHTS TRANSFER**  
**FROM: LORI RODHALL**  
**TAXLOT #: 900                      0.05 ACRES**



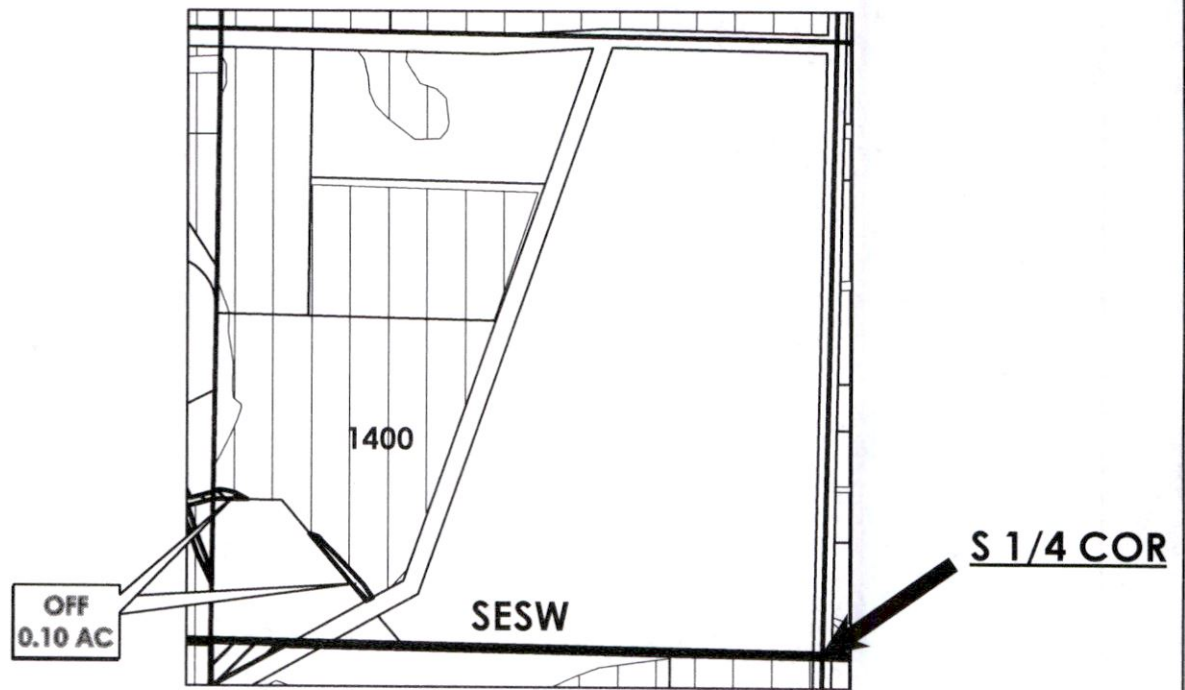


**HOOD RIVER COUNTY**  
**SEC. 25 T02N R10E**  
**SCALE - 1" = 400'**

RECEIVED  
NOV 06 2019  
OWRD



**SE 1/4 OF THE SW 1/4**




Cert 80929 11.50

"OFF" MAP

-  OFF LANDS-80929
-  EXISTING WATER RIGHTS

**APPLICATION FOR PERMANENT WATER RIGHTS TRANSFER**  
**FROM: HINMAN ORCHARDS**  
**TAXLOT #: 1400                      0.10 ACRES**



# HOOD RIVER COUNTY SEC. 31C T03N R11E

SCALE - 1" = 400'

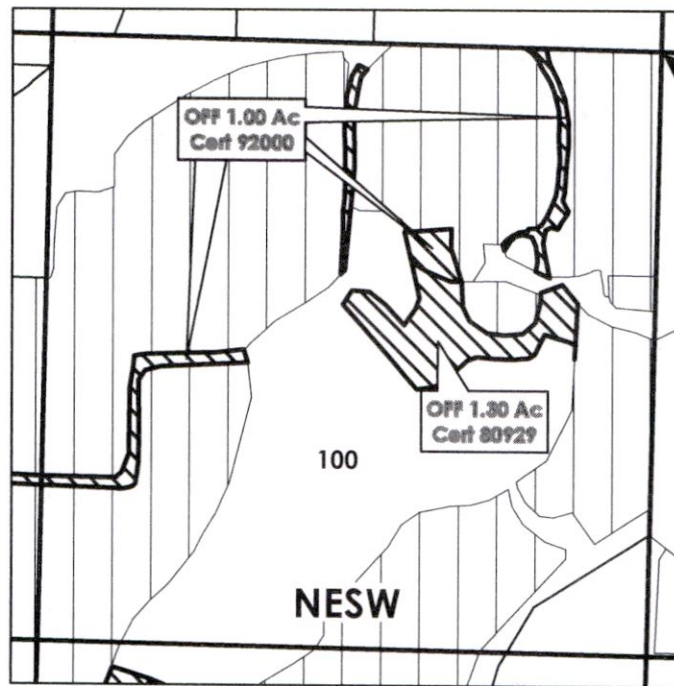


## NE 1/4 OF THE SW 1/4

RECEIVED

NOV 06 2019

OWRD



C 1/4 COR

Cert 92000 18.60  
Cert 80929 5.20

	OFF LANDS-80929
	OFF LANDS-92000
	EXISTING WATER RIGHTS

"OFF" MAP


### APPLICATION FOR PERMANENT WATER RIGHTS TRANSFER

FROM: LARS A. REIERSON

TAXLOT #: 100

2.30 ACRES





# HOOD RIVER COUNTY SEC. 31C T03N R11E

SCALE - 1" = 400'

N

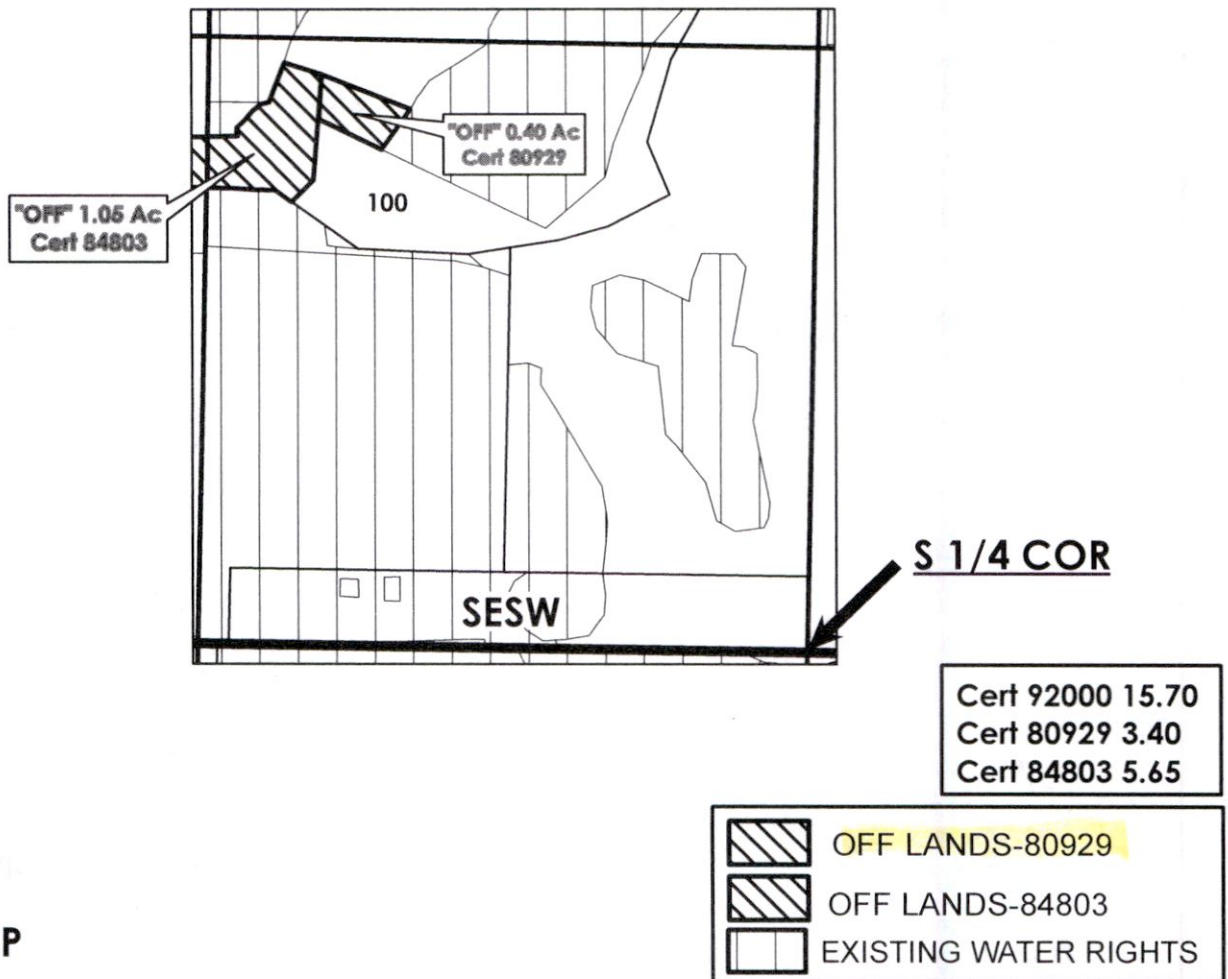


SE 1/4 OF THE SW 1/4

RECEIVED

NOV 06 2019

OWRD



"OFF" MAP


## APPLICATION FOR PERMANENT WATER RIGHTS TRANSFER

FROM: LARS A. REIERSON

TAXLOT #: 100

1.45 ACRES

13284 -

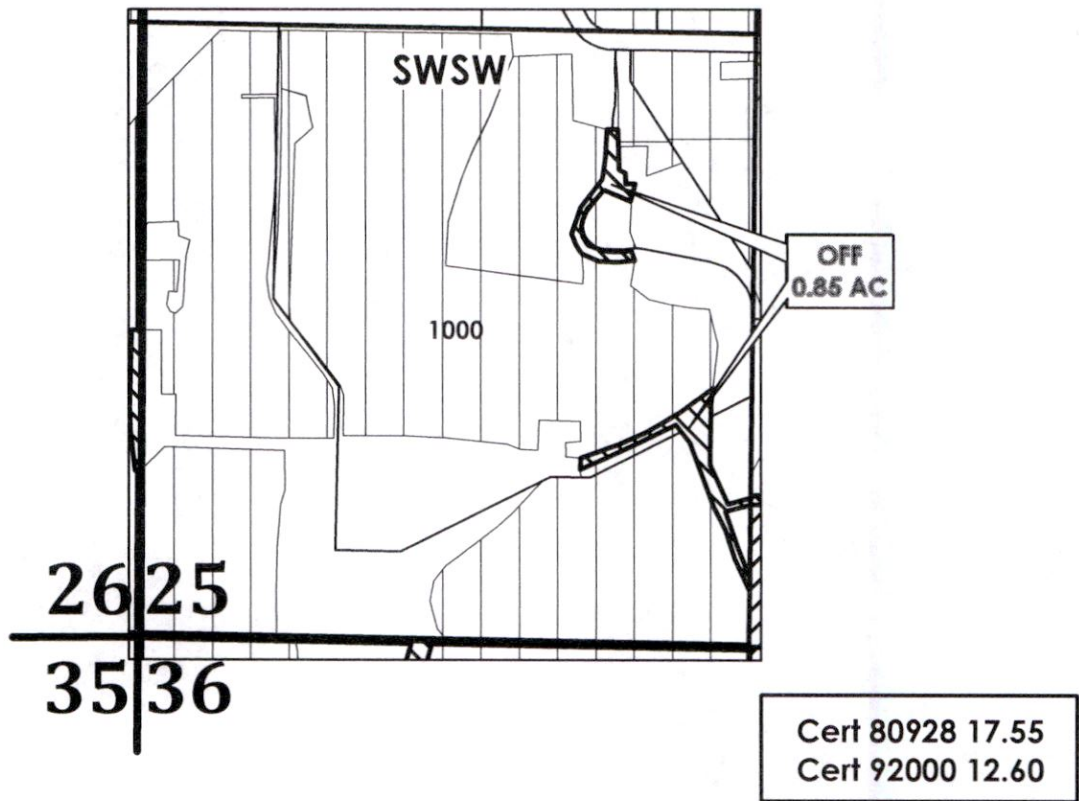


**HOOD RIVER COUNTY  
SEC. 25C T02N R10E  
SCALE - 1" = 400'**

RECEIVED  
NOV 06 2019  
OWRD



**SW 1/4 OF THE SW 1/4**



OFF  
0.85 AC

SWSW

1000

26 25

35 36

Cert 80928 17.55  
Cert 92000 12.60



OFF LANDS-80928



EXISTING WATER RIGHTS

"OFF" MAP

**APPLICATION FOR PERMANENT WATER RIGHTS TRANSFER**


**FROM: HINMAN ORCHARDS**

**TAXLOT #: 1000**

**0.85 ACRE**

**13284 -**



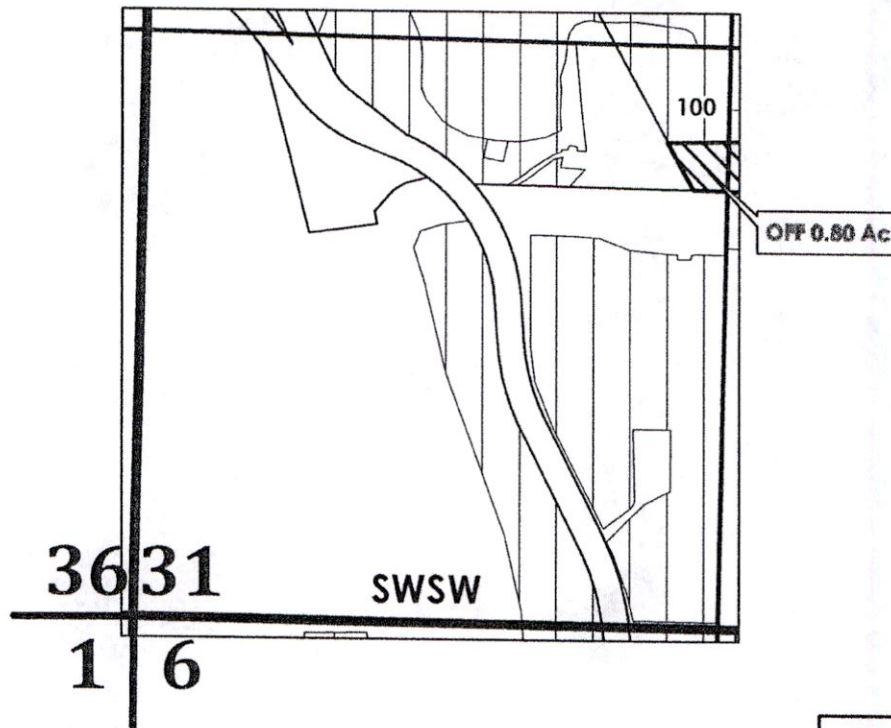


**HOOD RIVER COUNTY  
SEC. 31C T03N R11E  
SCALE - 1" = 400'**

RECEIVED  
NOV 06 2019  
OWRD



**SW 1/4 OF THE SW 1/4**



Cert 92000 9.70  
Cert 84803 2.70

	OFF LANDS-84803
	EXISTING WATER RIGHTS

"OFF" MAP

**APPLICATION FOR PERMANENT WATER RIGHTS TRANSFER**

**FROM: LARS A. REIERSON**

**TAXLOT #: 100**

**0.80 ACRES**

**13284 -**

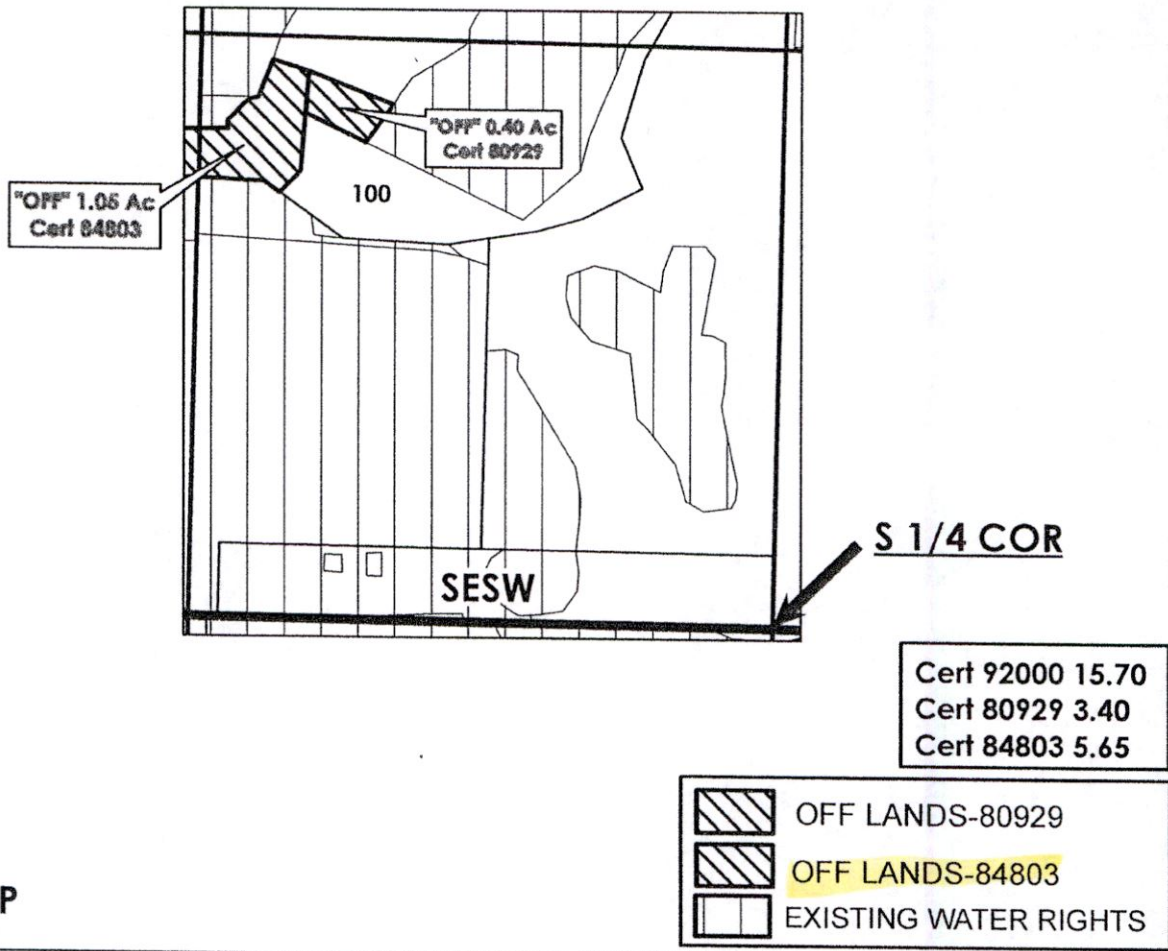


**HOOD RIVER COUNTY  
SEC. 31C T03N R11E  
SCALE - 1" = 400'**

RECEIVED  
NOV 06 2019  
OWRD



**SE 1/4 OF THE SW 1/4**



"OFF" MAP

**APPLICATION FOR PERMANENT WATER RIGHTS TRANSFER**

**FROM: LARS A. REIERSON**

**TAXLOT #: 100**

**1.45 ACRES**

**13284 -**




RECEIVED

NOV 06 2019

OWRD

**“ON” MAPS  
DINN 2019-01**

13284 -

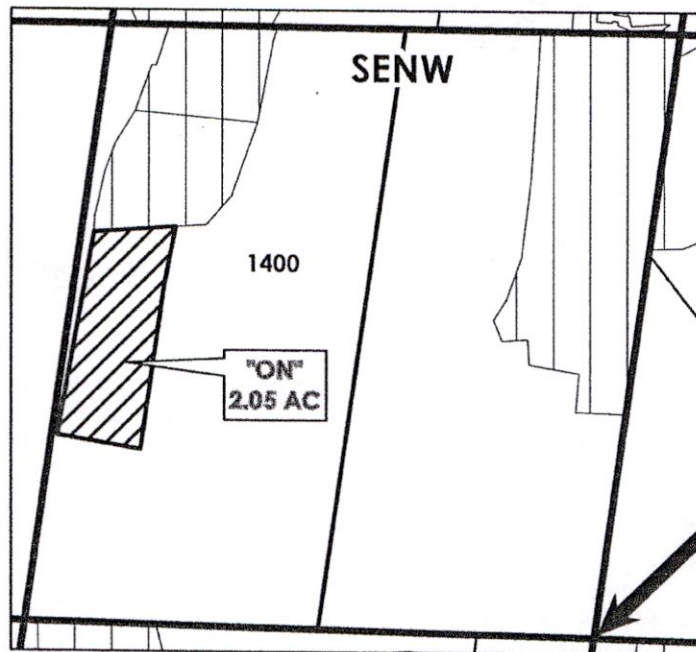


**HOOD RIVER COUNTY**  
**SEC. 03 T01N R10E**  
**SCALE - 1" = 400'**

RECEIVED  
NOV 06 2019  
OWRD



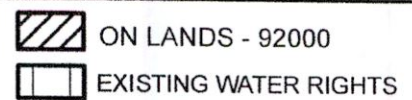
**SE 1/4 OF THE NW 1/4**



**SE 1/4 COR**

Cert 84803 1.70 Ac  
Cert 92000 8.70 Ac

**"ON" MAP**



**APPLICATION FOR PERMANENT WATER RIGHTS TRANSFER**  
**TO: MARGERY LOOMIS**

**TAXLOT #: 1400**

**2.05 ACRE**

Date: 7/10/2019

FILE: TRANSFER/2019\_01\01N10E03\TL1400\_1 LOOMIS\_ON-

19204





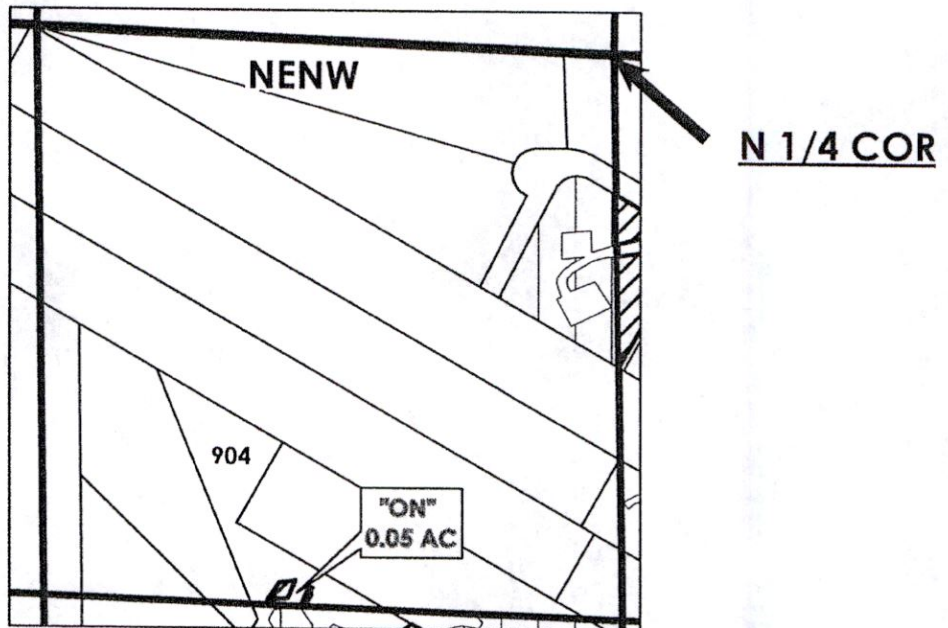


**HOOD RIVER COUNTY**  
**SEC. 15 T01N R10E**  
**SCALE - 1" = 400'**

RECEIVED  
NOV 06 2019  
OWRD



**NE 1/4 OF THE NW 1/4**



Cert 84803 1.35 Ac.  
Cert 92000 0.05 Ac

**"ON" MAP**

	ON LANDS - 92000
	EXISTING WATER RIGHTS


**APPLICATION FOR PERMANENT WATER RIGHTS TRANSFER**  
**TO: CHARLES AND TRISHA PETERSON**  
**TAXLOT #: 904                      0.05 ACRE**

Date: 9/16/2019

FILE: TRANSFER/2019\_01\01N10E15\_TL904\_NENW\_PETERSON\_ON

13284 -



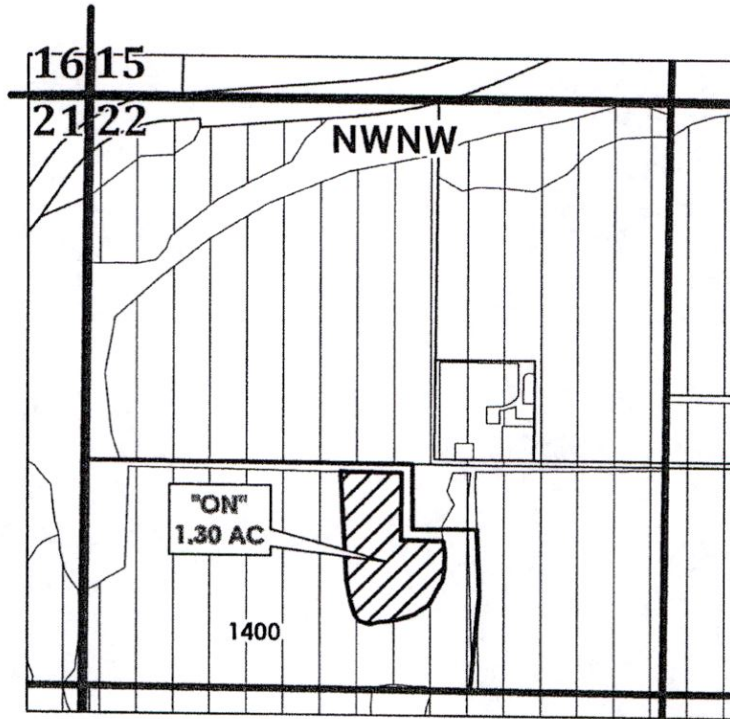


**HOOD RIVER COUNTY**  
**SEC. 22 T02N R10E**  
**SCALE - 1" = 400'**

RECEIVED  
NOV 06 2019  
OWRD



**NW 1/4 OF THE NW 1/4**



Cert 92000 31.50 Ac  
Cert 80929 3.10 Ac

**"ON" MAP**

	ON LANDS - 92000
	EXISTING WATER RIGHTS

**APPLICATION FOR PERMANENT WATER RIGHTS TRANSFER**

**TO: KATHY M OATES, TRUSTEE**

**TAXLOT #: 1400**

**1.30 ACRE**

Date: 7/17/2019

FILE: TRANSFER/2019\_01\02N10E22\_TL1400\_K\_OATES\_ON

13284 -



# HOOD RIVER COUNTY SEC. 25C T02N R10E

SCALE - 1" = 400'

N

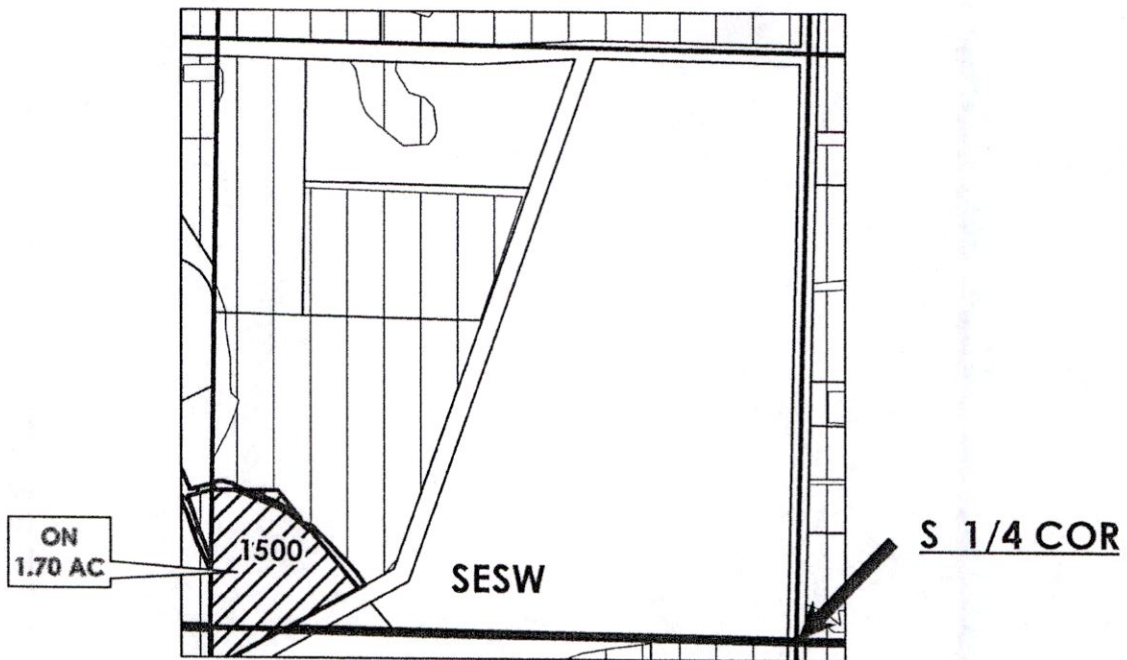


## SE 1/4 OF THE SW 1/4

RECEIVED

NOV 06 2019

OWRD



Cert 92000 1.70
Cert 80929 11.50

### "ON" MAP

	ON LANDS - 92000
	EXISTING WATER RIGHTS

## APPLICATION FOR PERMANENT WATER RIGHTS TRANSFER

### TO: ELK MOUNTAIN, LLC

TAXLOT #: 1500

1.70 ACRES

Date: 9/16/2019

FILE: TRANSFERS\2019\_01\02N10E25C\_TL1500\_SESW\_ON

- 13284 -



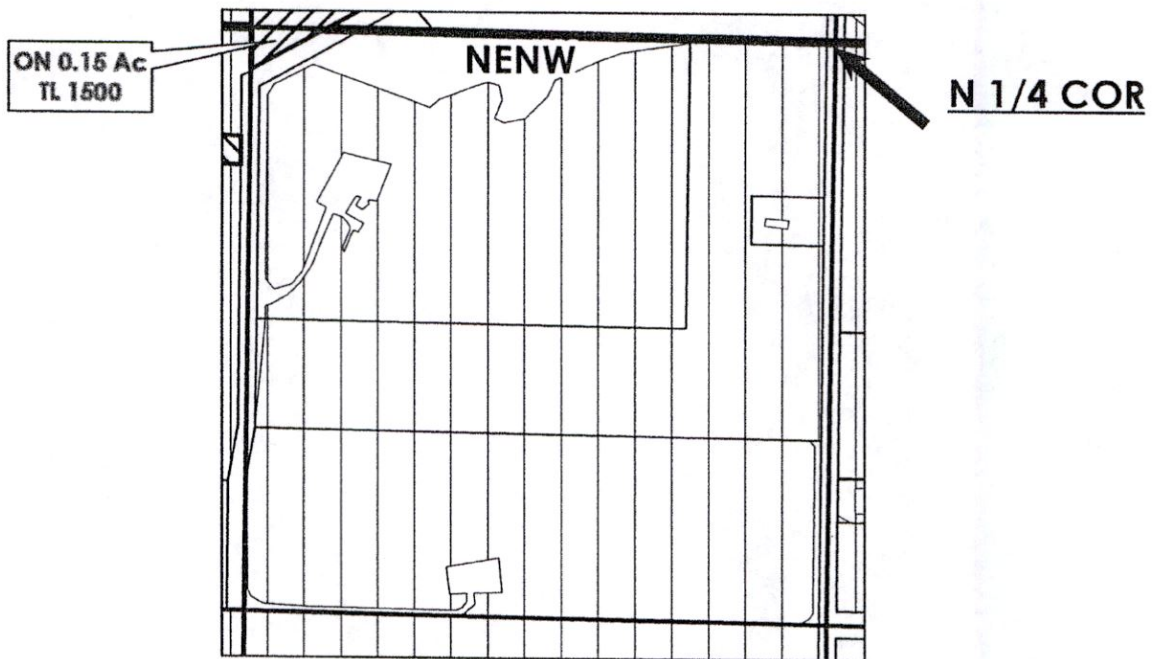


**HOOD RIVER COUNTY  
SEC. 36 T02N R10E  
SCALE - 1" = 400'**

RECEIVED  
NOV 06 2019  
OWRD



**NE 1/4 OF THE NW 1/4**



Cert 92000 35.35 AC

"ON" MAP

	ON LANDS - 92000
	EXISTING WATER RIGHTS

**APPLICATION FOR PERMANENT WATER RIGHTS TRANSFER  
TO: ELK MOUNTAIN, LLC  
TAXLOT #: 1500                      0.15 ACRES**

Date: 9/16/2019

FILE: TRANSFERS\2019\_01\02N10E36\_TL1500\_NENW\_ON

13284 -



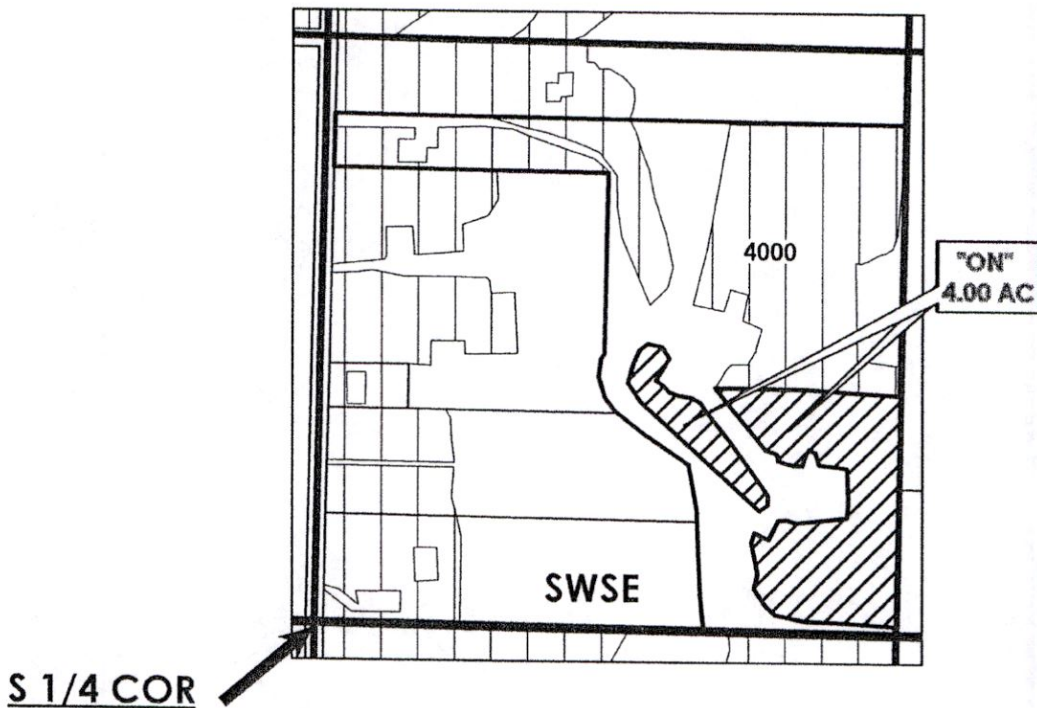
**HOOD RIVER COUNTY**  
**SEC. 25 T02N R10E**  
**SCALE - 1" = 400'**

RECEIVED  
NOV 06 2019  
OWRD

N



**SW 1/4 OF THE SE 1/4**



Cert 92000 20.00 Ac

"ON" MAP

	ON LANDS - 92000
	EXISTING WATER RIGHTS

**APPLICATION FOR PERMANENT WATER RIGHTS TRANSFER**  
**TO: JEFFERY & JACQUELINE OSBORN**  
**TAXLOT #: 4000                      4.00 ACRES**

Date: 7/2/2019

FILE: TRANSFER/2019\_01\02N10E25\_TL4000\_SWSE\_OSORN\_ON

13284 -





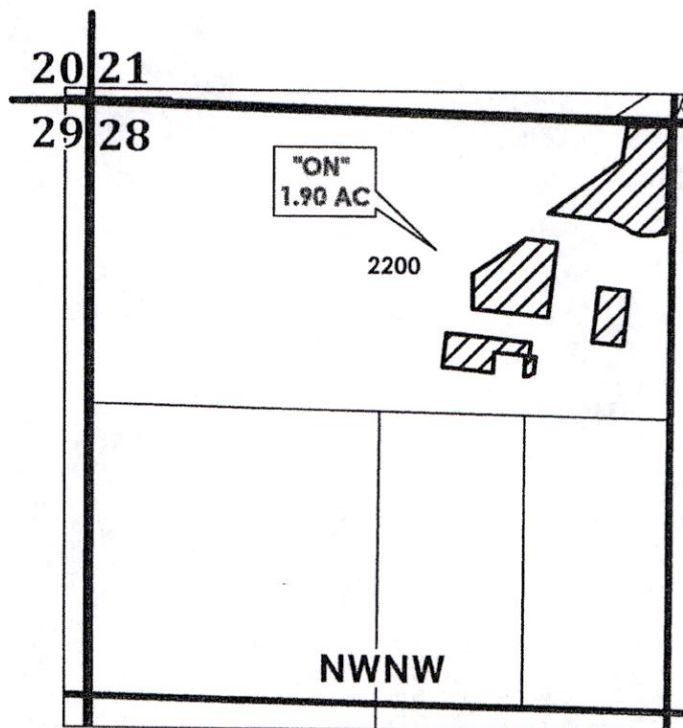
**HOOD RIVER COUNTY**  
**SEC. 28 T02N R10E**  
**SCALE - 1" = 400'**

RECEIVED  
NOV 06 2019  
OWRD

N

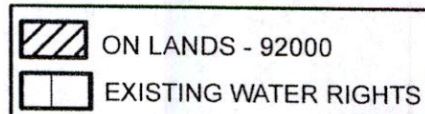


**NW 1/4 OF THE NW 1/4**



Cert 92000 1.90 Ac

**"ON" MAP**



**APPLICATION FOR PERMANENT WATER RIGHTS TRANSFER**

**TO: JOE & MAGGIE YBARRA**

**TAXLOT #: 2200**

**1.90 ACRE**

Date: 9/16/2019

FILE: TRANSFER/2019\_01\02N10E28\_TL2200\_NWNW\_YBARRA\_ON

13284 -

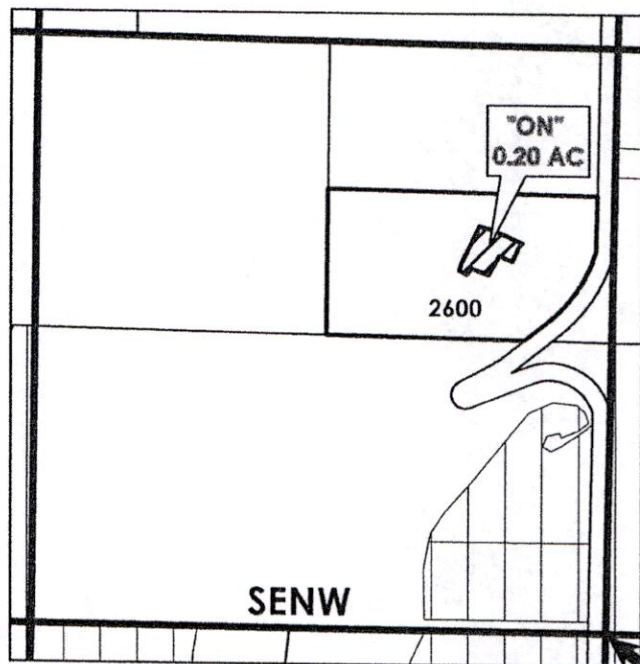


**HOOD RIVER COUNTY**  
**SEC. 28 T02N R10E**  
**SCALE - 1" = 400'**

RECEIVED  
NOV 06 2019  
OWRD



**SE 1/4 OF THE NW 1/4**



**C 1/4 COR**

Cert 84803 1.70 Ac  
Cert 84802 1.70 Ac

**"ON" MAP**

	ON LANDS -92000
	EXISTING WATER RIGHTS

**APPLICATION FOR PERMANENT WATER RIGHTS TRANSFER**  
**TO: DONALD BALES**

**TAXLOT #: 2600**

**0.20 ACRE**

Date: 7/24/2019

FILE: TRANSFER/2019\_01102N10E28\_TL2600\_SENW\_BALES\_ON



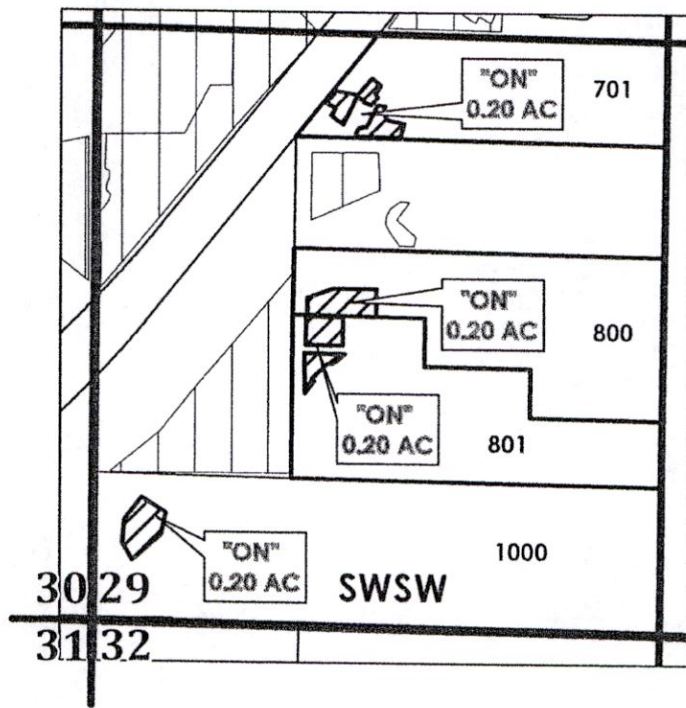


**HOOD RIVER COUNTY**  
**SEC. 29 T02N R10E**  
**SCALE - 1" = 400'**

RECEIVED  
NOV 06 2019  
OWRD



**SW 1/4 OF THE SW 1/4**



Cert 92000 2.70 Ac  
Cert 84803 3.80 Ac


**"ON" MAP**

	ON LANDS - 92000
	EXISTING WATER RIGHTS

**APPLICATION FOR PERMANENT WATER RIGHTS TRANSFER**  
**TO: L JONES, LYDECKER & S JONES**  
**TAXLOT #: 701, 800, 801 & 1000**      **0.80 ACRE**

Date: 7/1/2019

FILE: TRANSFER/2019\_01102N10E29\_TL701\_800\_801\_1000\_SWSW\_L\_JONES\_LYDECKER\_S\_JONES\_ON

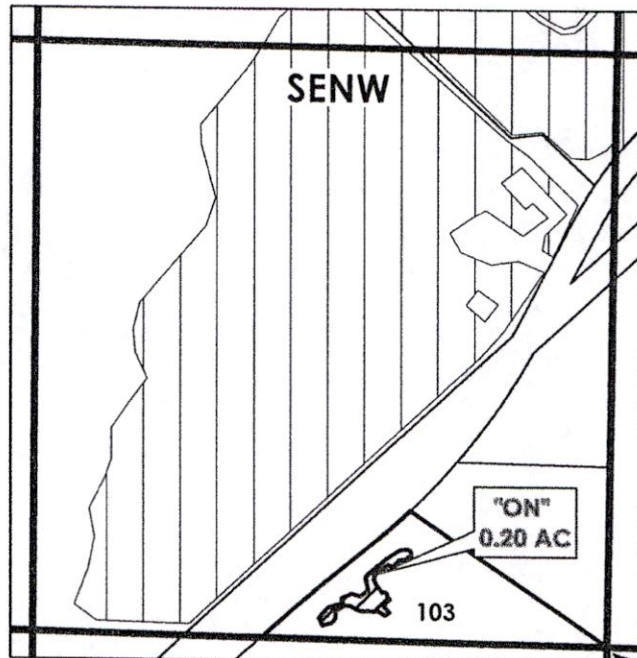


**HOOD RIVER COUNTY**  
**SEC. 29 T02N R10E**  
**SCALE - 1" = 400'**

RECEIVED  
NOV 06 2019  
OWRD



**SE 1/4 OF THE NW 1/4**



**C 1/4 COR**

Cert 92000 19.80 Ac

**"ON" MAP**

	ON LANDS - 92000
	EXISTING WATER RIGHTS

**APPLICATION FOR PERMANENT WATER RIGHTS TRANSFER**  
**TO: ALFREDO NAJERA-CERVANTES**  
**TAXLOT #:103**                      **0.20 ACRE**

Date: 7/1/2019

FILE: TRANSFER/2019\_01\02N10E29\_TL103\_NAJERA\_CERVANTES\_ON

13284 -





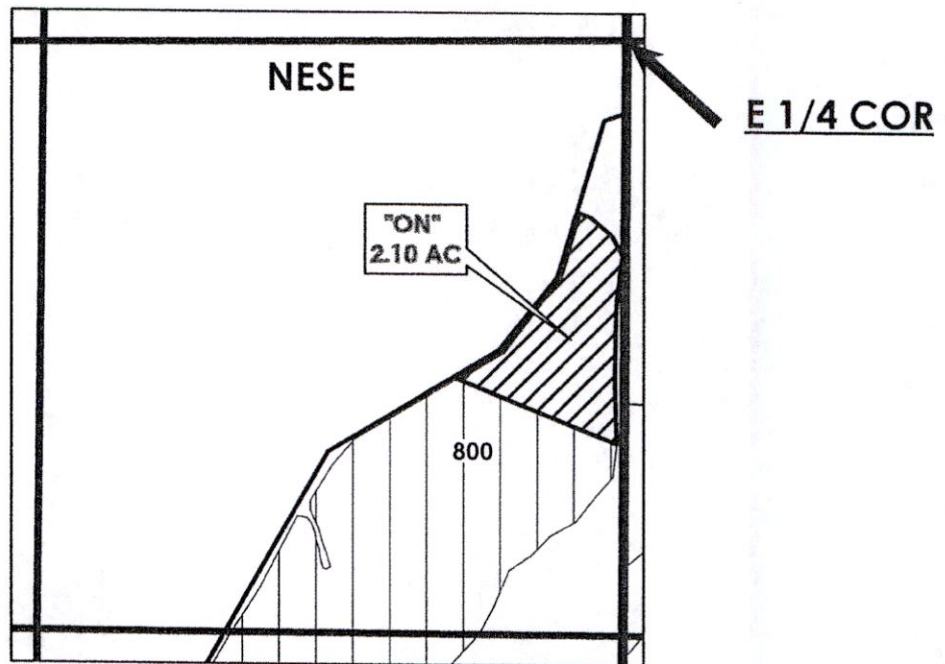
**HOOD RIVER COUNTY**  
**SEC. 30 T02N R10E**  
**SCALE - 1" = 400'**

RECEIVED  
NOV 06 2019  
OWRD

N





**NE 1/4 OF THE SE 1/4**



"ON" MAP

Cert 92000 8.90 Ac

-  ON LANDS - 92000
-  EXISTING WATER RIGHTS

**APPLICATION FOR PERMANENT WATER RIGHTS TRANSFER**

**TO: JEFFREY & JODI JONES**

**TAXLOT #: 800**

**2.10 ACRE**

Date: 7/29/2019

FILE: TRANSFER/2019\_01\02N10E30\_TL800\_NESE\_JONES\_ON



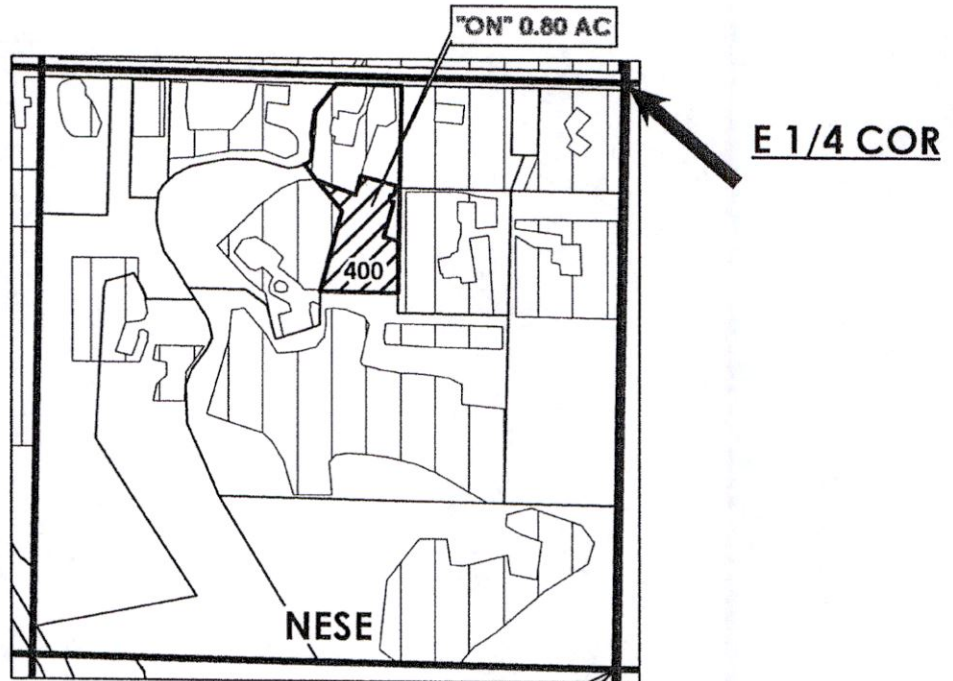
**HOOD RIVER COUNTY**  
**SEC. 36 T02N R10E**  
**SCALE - 1" = 400'**

RECEIVED  
NOV 06 2019  
OWRD

N





**NE 1/4 OF THE SE 1/4**



Cert 80929 9.10 Ac  
Cert 84803 4.00 Ac  
Cert 92000 1.60 Ac

"ON" MAP

	ON LANDS -92000
	EXISTING WATER RIGHTS


**APPLICATION FOR PERMANENT WATER RIGHTS TRANSFER**  
**TO: CELERINO VALLE-GUZMAN**  
**TAXLOT #: 400                      0.80 ACRE**

Date: 9/16/2019

FILE: TRANSFER/2019\_01\02N10E36DA\_TL400\_VALLE\_GUZMAN\_ON

13284 -





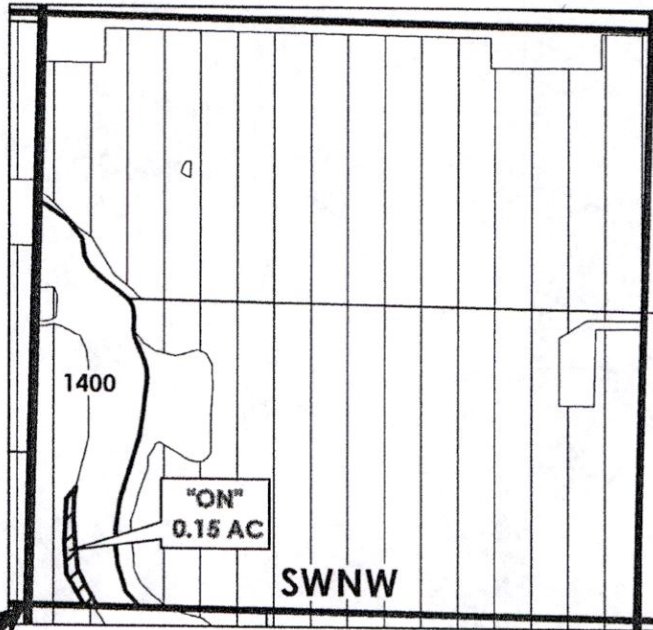
**HOOD RIVER COUNTY  
SEC. 18 T02N R11E  
SCALE - 1" = 400'**

RECEIVED  
NOV 06 2019  
OWRD

N



**SW 1/4 OF THE NW 1/4**



**W 1/4 COR**

Cert 92000 35.95 Ac

**"ON" MAP**

	ON LANDS - 92000
	EXISTING WATER RIGHTS

**APPLICATION FOR PERMANENT WATER RIGHTS TRANSFER**

**TO: WILLIS FAMILY, INC**

**TAXLOT #: 1400**

**0.15 ACRE**

Date: 6/26/2019

FILE: TRANSFER/2019\_01\02N11E18\_TL1400\_SWNW\_WILLIS\_ON



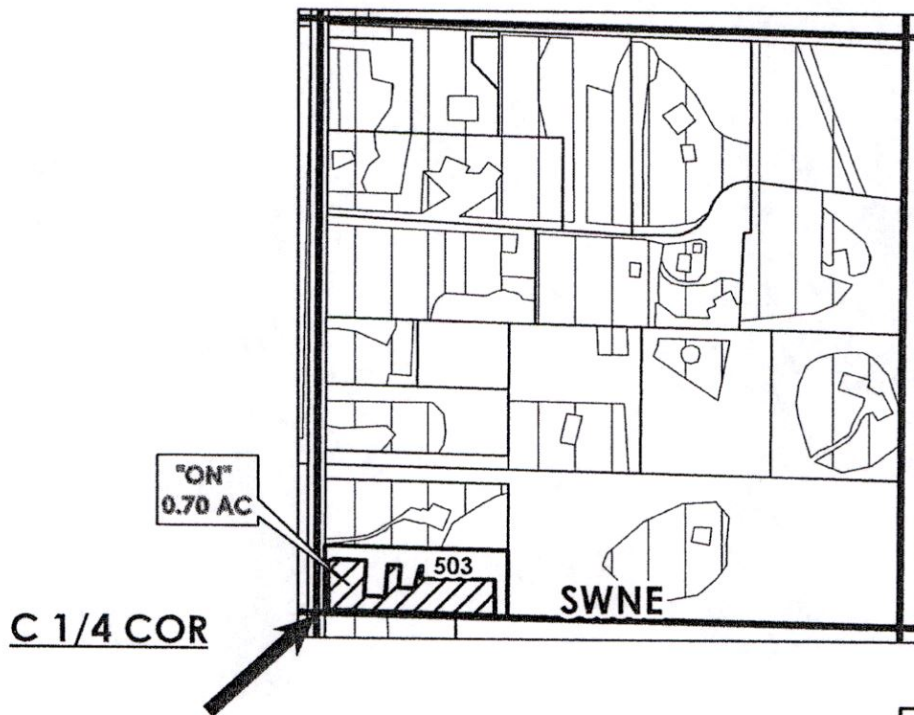
**HOOD RIVER COUNTY**  
**SEC. 22 T01N R10E**  
**SCALE - 1" = 400'**

RECEIVED  
NOV 06 2019  
OWRD

N



**SW 1/4 OF THE NE 1/4**





"ON"  
0.70 AC

C 1/4 COR

503  
SWNE

Cert 92000 1.00  
Cert 88094 8.80  
Cert 80929 3.60  
Cert 80927 5.00  
Cert 84803 0.30

 ON LANDS -80929  
 EXISTING WATER RIGHTS

"ON" MAP

**APPLICATION FOR PERMANENT WATER RIGHTS TRANSFER**  
**TO: RODNEY MEYERS**

**TAXLOT #: 503**

**0.70 ACRE**

Date: 9/10/2019

FILE: TRANSFER/2019\_01\01N10E22\_TL503\_MEYERS\_ON

13284 -



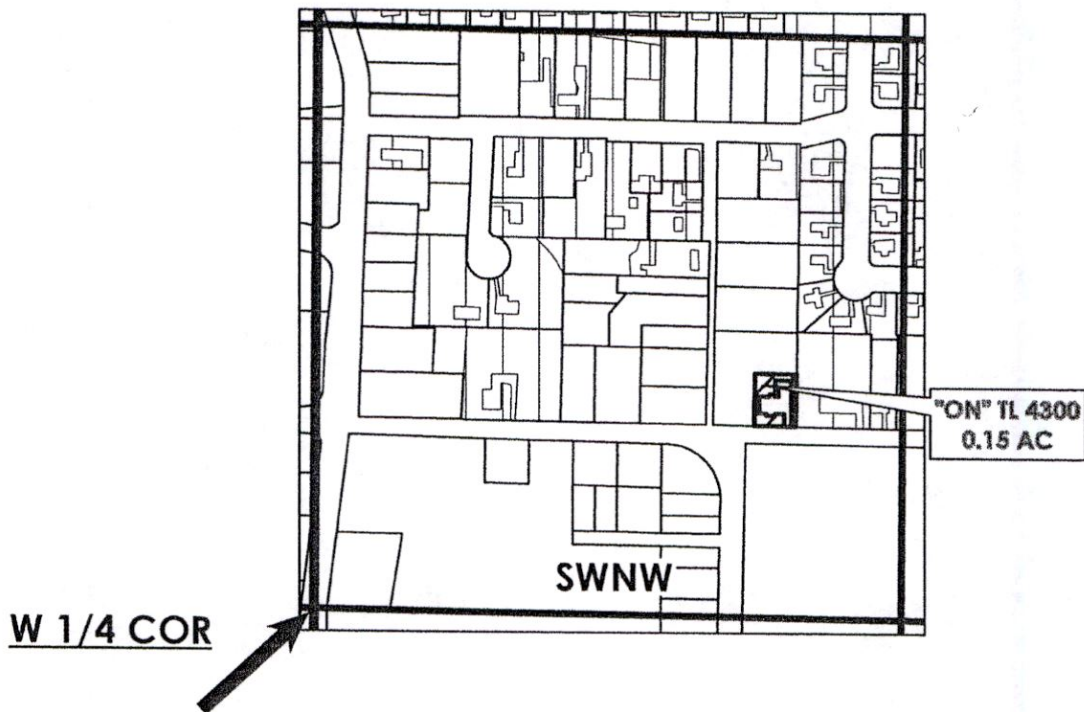


**HOOD RIVER COUNTY**  
**SEC. 26 T02N R10E**  
**SCALE - 1" = 400'**

RECEIVED  
NOV 06 2019  
OWRD





**SW 1/4 OF THE NW 1/4**



Cert 92000 6.96  
Cert 84803 2.35  
Cert 80929 0.15

"ON" MAP

 ON LANDS -80929  
 EXISTING WATER RIGHTS

**APPLICATION FOR PERMANENT WATER RIGHTS TRANSFER**

**TO: TODD & TENILLE HILTON**

**TAXLOT #: 4300**

**0.15 ACRE**

Date: 8/20/2019

FILE: TRANSFER/2019\_01102N10E26BC\_TL4300\_HILTON\_ON



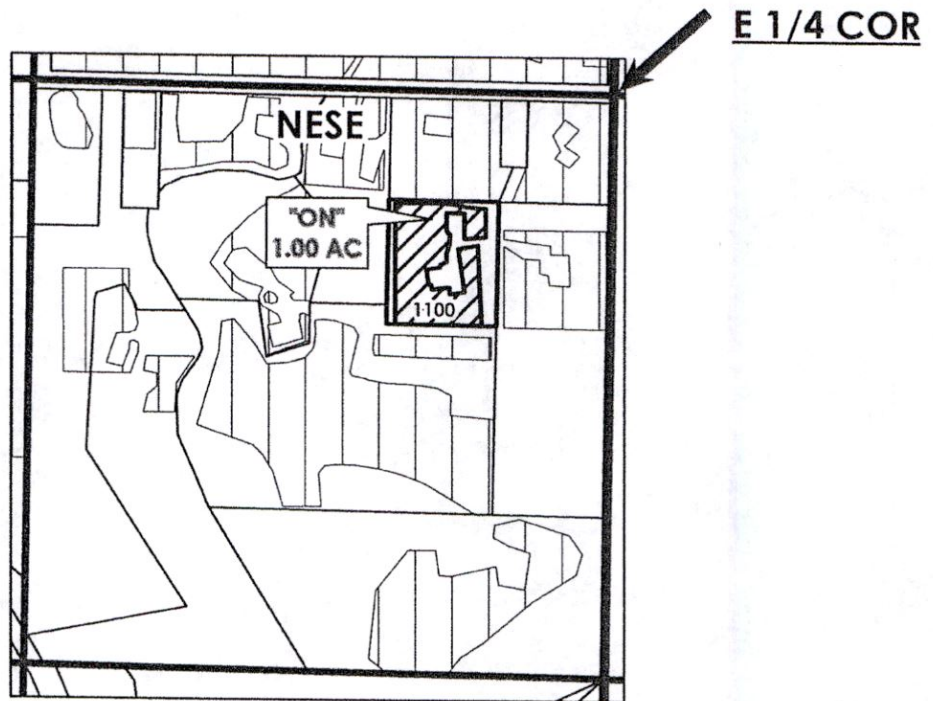
**HOOD RIVER COUNTY**  
**SEC. 36 T02N R10E**  
**SCALE - 1" = 400'**

RECEIVED  
NOV 06 2019  
OWRD

N



**NE 1/4 OF THE SE 1/4**



Cert 80929	9.10 Ac.
Cert 84803	4.00 Ac
Cert 92000	0.80 Ac

**"ON" MAP**

	ON LANDS - 80929
	EXISTING WATER RIGHTS

**APPLICATION FOR PERMANENT WATER RIGHTS TRANSFER**  
**TO: CYNTHIA SNAPP**

**TAXLOT #: 1100**

**1.00 ACRES**

Date: 7/9/2019

FILE: TRANSFER/2019\_01\02N10E36DA\_TL1100\_SNAPP\_ON



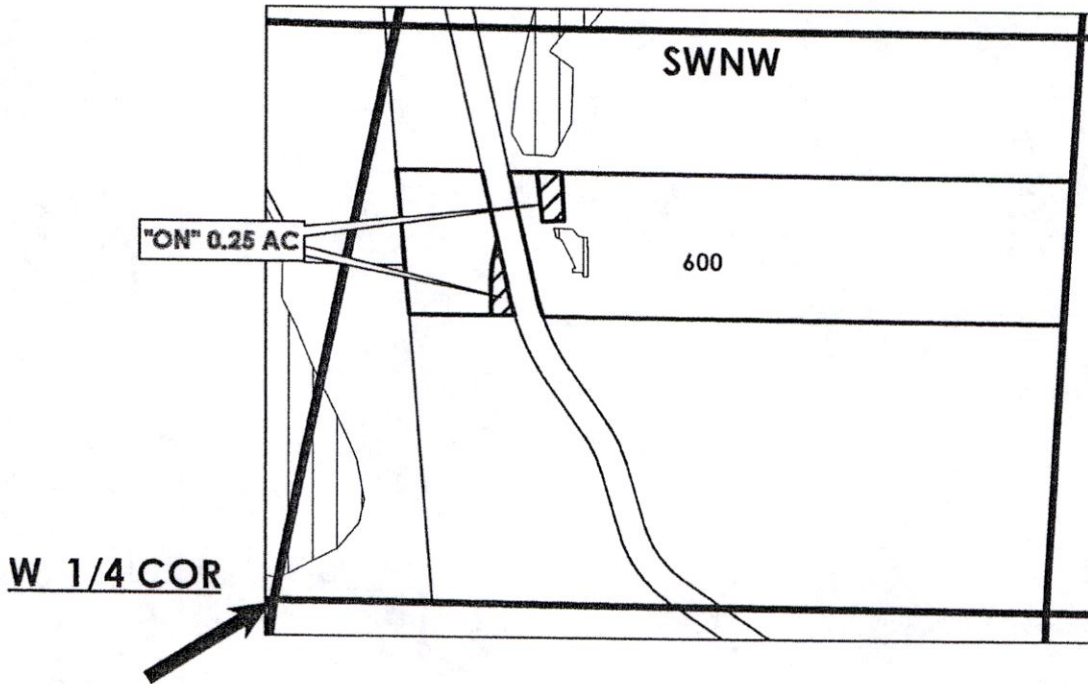


**HOOD RIVER COUNTY**  
**SEC. 06 T01N R11E**  
**SCALE - 1" = 400'**

RECEIVED  
NOV 06 2019  
OWRD



**SW 1/4 OF THE NW 1/4**



Cert 92000 2.10 Ac  
Cert 84803 0.10 Ac  
Cert 80928 0.25 Ac

**"ON" MAP**

	ON LANDS -80928
	EXISTING WATER RIGHTS

**APPLICATION FOR PERMANENT WATER RIGHTS TRANSFER**  
**TO: IAN MCNAUGHTON**

**TAXLOT #: 600**

**0.25 ACRE**

Date: 9/16/2019

FILE: TRANSFER/2019\_01\01N11E06\_TL600\_MCNAUGHTON\_ON

13284 -





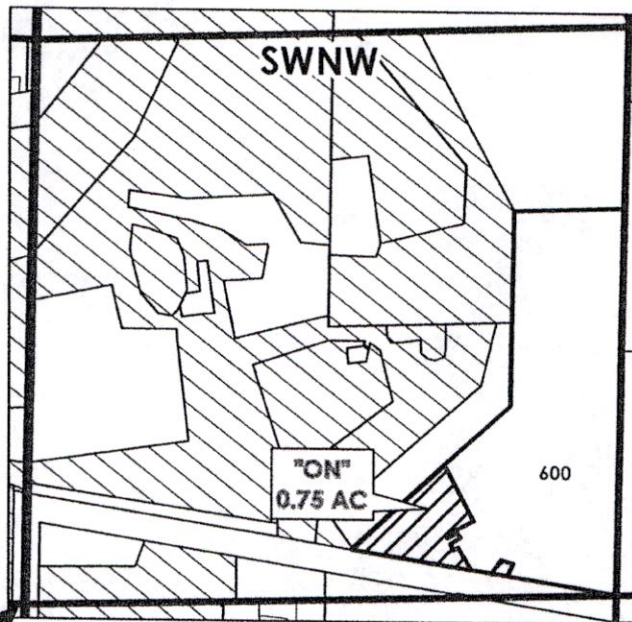


**HOOD RIVER COUNTY  
SEC. 11 T01N R10E  
SCALE - 1" = 400'**

RECEIVED  
NOV 06 2019  
OWRD



**SW 1/4 OF THE NW 1/4**



**W 1/4 COR**

Cert 84803	8.70 Ac.eq IM
Cert 84803	0.75 Ac IR
Cert 92000	6.80 Ac eq IM
Cert 80929	4.00 Ac eq IM

	ON LANDS - 84803
	EXISTING WATER RIGHTS
	INDUSTRIAL WATER RIGHTS

**"ON" MAP**

**APPLICATION FOR PERMANENT WATER RIGHTS TRANSFER  
TO: TOBIAS AND ERIKA AMMON  
TAXLOT #: 600                      0.75 ACRE**

Date: 7/10/2019

FILE: TRANSFER/2019\_01\01N10E11\_TL600\_AMMON\_ON

13284 -

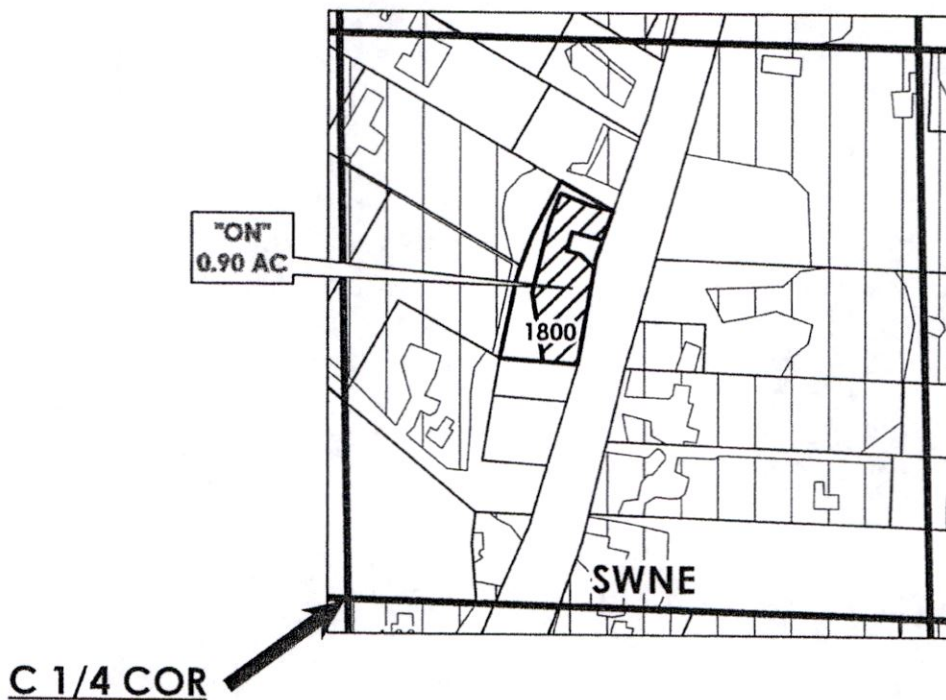


**HOOD RIVER COUNTY**  
**SEC. 15 T01N R10E**  
**SCALE - 1" = 400'**

RECEIVED  
NOV 06 2019  
OWRD



**SW 1/4 OF THE NE 1/4**



Cert 92000 16.45 Ac  
Cert 84803 1.90 Ac

	OFF LANDS-84803
	EXISTING WATER RIGHTS


"ON" MAP

**APPLICATION FOR PERMANENT WATER RIGHTS TRANSFER**  
**TO: ELIZABETH CARABANTES PEREZ**  
**TAXLOT #: 1800                      0.90 ACRE**

Date: 7/29/2019

FILE: TRANSFER/2019\_01\01N10E15A\_TL1800\_CARABANTEZ\_PEREZ\_ON





**HOOD RIVER COUNTY**  
**SEC. 29 T02N R10E**  
**SCALE - 1" = 400'**

RECEIVED

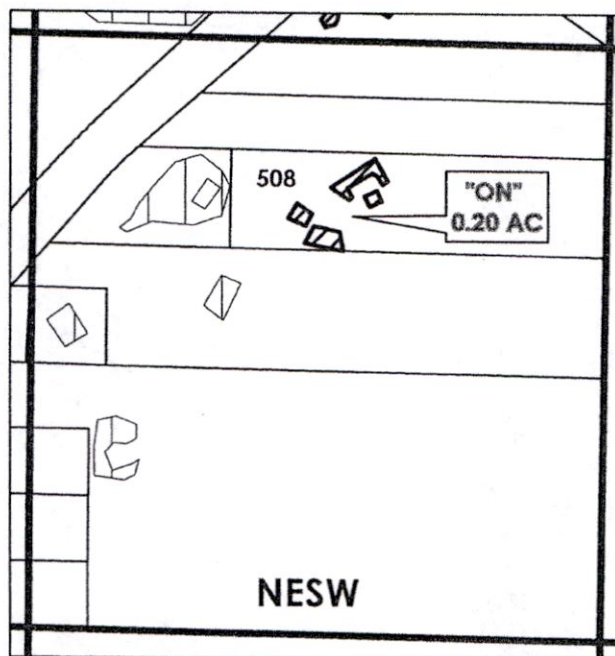
NOV 06 2019

OWRD

N



**NE 1/4 OF THE SW 1/4**



C 1/4 COR

NESW

Cert 84803 1.10 Ac

"ON" MAP

	ON LANDS - 84803
	EXISTING WATER RIGHTS

**APPLICATION FOR PERMANENT WATER RIGHTS TRANSFER**

**TO: DAVID & JACQUELINE HECK**

**TAXLOT #: 508**

**0.20 ACRE**

Date: 9/16/2019

FILE: TRANSFER/2019\_01\02N10E29\_TL508\_HECK\_ON

13204